

**NOTICE!!**

**These documents have been scanned!**

**Do not place un-scanned documents beneath this notice!**

**Do not remove this notice from this file!**

GPO Jacket No. 560-102  
Print Order 61540  
Rise Business Services, LLC  
Job=AZ15 5/28/2019



Box Number= AZ15089



Claim Begin-End: AMC383719-AMC383808

**1 Initial Receipt**



AZ15089-6

AMC383320-AMC384443

**United States Department of the Interior**  
**Bureau of Land Management**  
 BUSINESS & SUPPORT SVCS DIV  
 ONE N CENTRAL AVE SUITE 800  
 PHOENIX, AZ 85004 -4427  
 Phone: (602) 417-9200

Receipt

No: 1507881

<b>Transaction #:</b> 1558290	<b>ENTERED INTO COMPUTER</b>
<b>Date of Transaction:</b> 06/13/2007	
<b>CUSTOMER:</b> PRIMUS RESOURCES, L.C. 2120 CAREY AVE STE 310 CHEYENNE, WY 82001	JUN 22 2007 <i>PP</i>

LINE #	QTY	DESCRIPTION	REMARKS	UNIT PRICE	TOTAL
1	90.00	LOCATABLE MINERALS / MINING CLAIMS- NEW, UNADJUD, ONE OR MORE AUTH NOS / NEW MINING CLAIM PROCESSING FEE \$15 (1930) <b>CASES:</b> AMC383719/\$15.00, AMC383720/\$15.00, AMC383721/\$15.00, AMC383722/\$15.00, AMC383723/ \$15.00, AMC383724/\$15.00, AMC383725/\$15.00, AMC383726/\$15.00, AMC383727/\$15.00, AMC383728/ \$15.00, AMC383729/\$15.00, AMC383730/\$15.00, AMC383731/\$15.00, AMC383732/\$15.00, AMC383733/ \$15.00, AMC383734/\$15.00, AMC383735/\$15.00, AMC383736/\$15.00, AMC383737/\$15.00, AMC383738/ \$15.00, AMC383739/\$15.00, AMC383740/\$15.00, AMC383741/\$15.00, AMC383742/\$15.00, AMC383743/ \$15.00, AMC383744/\$15.00, AMC383745/\$15.00, AMC383746/\$15.00, AMC383747/\$15.00, AMC383748/ \$15.00, AMC383749/\$15.00, AMC383750/\$15.00, AMC383751/\$15.00, AMC383752/\$15.00, AMC383753/ \$15.00, AMC383754/\$15.00, AMC383755/\$15.00, AMC383756/\$15.00, AMC383757/\$15.00, AMC383758/ \$15.00, AMC383759/\$15.00, AMC383760/\$15.00, AMC383761/\$15.00, AMC383762/\$15.00, AMC383763/ \$15.00, AMC383764/\$15.00, AMC383765/\$15.00, AMC383766/\$15.00, AMC383767/\$15.00, AMC383768/ \$15.00, AMC383769/\$15.00, AMC383770/\$15.00, AMC383771/\$15.00, AMC383772/\$15.00, AMC383773/ \$15.00, AMC383774/\$15.00, AMC383775/\$15.00, AMC383776/\$15.00, AMC383777/\$15.00, AMC383778/ \$15.00, AMC383779/\$15.00, AMC383780/\$15.00, AMC383781/\$15.00, AMC383782/\$15.00, AMC383783/ \$15.00, AMC383784/\$15.00, AMC383785/\$15.00, AMC383786/\$15.00, AMC383787/\$15.00, AMC383788/ \$15.00, AMC383789/\$15.00, AMC383790/\$15.00, AMC383791/\$15.00, AMC383792/\$15.00, AMC383793/ \$15.00, AMC383794/\$15.00, AMC383795/\$15.00,		- n/a -	1350.00

		AMC383796/\$15.00, AMC383797/\$15.00, AMC383798/\$15.00, AMC383799/\$15.00, AMC383800/\$15.00, AMC383801/\$15.00, AMC383802/\$15.00, AMC383803/\$15.00, AMC383804/\$15.00, AMC383805/\$15.00, AMC383806/\$15.00, AMC383807/\$15.00, AMC383808/\$15.00			
2	90.00	LOCATABLE MINERALS / MINING CLAIMS-NEW,UNADJUD, ONE OR MORE AUTH NOS / NEW MINING CLAIM LOCATION FEE \$30 (1993) <b>CASES:</b> AMC383719/\$30.00, AMC383720/\$30.00, AMC383721/\$30.00, AMC383722/\$30.00, AMC383723/\$30.00, AMC383724/\$30.00, AMC383725/\$30.00, AMC383726/\$30.00, AMC383727/\$30.00, AMC383728/\$30.00, AMC383729/\$30.00, AMC383730/\$30.00, AMC383731/\$30.00, AMC383732/\$30.00, AMC383733/\$30.00, AMC383734/\$30.00, AMC383735/\$30.00, AMC383736/\$30.00, AMC383737/\$30.00, AMC383738/\$30.00, AMC383739/\$30.00, AMC383740/\$30.00, AMC383741/\$30.00, AMC383742/\$30.00, AMC383743/\$30.00, AMC383744/\$30.00, AMC383745/\$30.00, AMC383746/\$30.00, AMC383747/\$30.00, AMC383748/\$30.00, AMC383749/\$30.00, AMC383750/\$30.00, AMC383751/\$30.00, AMC383752/\$30.00, AMC383753/\$30.00, AMC383754/\$30.00, AMC383755/\$30.00, AMC383756/\$30.00, AMC383757/\$30.00, AMC383758/\$30.00, AMC383759/\$30.00, AMC383760/\$30.00, AMC383761/\$30.00, AMC383762/\$30.00, AMC383763/\$30.00, AMC383764/\$30.00, AMC383765/\$30.00, AMC383766/\$30.00, AMC383767/\$30.00, AMC383768/\$30.00, AMC383769/\$30.00, AMC383770/\$30.00, AMC383771/\$30.00, AMC383772/\$30.00, AMC383773/\$30.00, AMC383774/\$30.00, AMC383775/\$30.00, AMC383776/\$30.00, AMC383777/\$30.00, AMC383778/\$30.00, AMC383779/\$30.00, AMC383780/\$30.00, AMC383781/\$30.00, AMC383782/\$30.00, AMC383783/\$30.00, AMC383784/\$30.00, AMC383785/\$30.00, AMC383786/\$30.00, AMC383787/\$30.00, AMC383788/\$30.00, AMC383789/\$30.00, AMC383790/\$30.00, AMC383791/\$30.00, AMC383792/\$30.00, AMC383793/\$30.00, AMC383794/\$30.00, AMC383795/\$30.00, AMC383796/\$30.00, AMC383797/\$30.00, AMC383798/\$30.00, AMC383799/\$30.00, AMC383800/\$30.00, AMC383801/\$30.00, AMC383802/\$30.00, AMC383803/\$30.00, AMC383804/\$30.00, AMC383805/\$30.00, AMC383806/\$30.00, AMC383807/\$30.00, AMC383808/\$30.00	- n/a -	2700.00	
		LOCATABLE MINERALS / MINING CLAIMS-NEW,UNADJUD, ONE OR MORE AUTH NOS / NEW MINING CLM MAINT FEE \$125 (1993) <b>CASES:</b> AMC383719/\$125.00, AMC383720/\$125.00, AMC383721/\$125.00, AMC383722/\$125.00, AMC383723/\$125.00, AMC383724/\$125.00, AMC383725/\$125.00,			

		AMC383796/\$15.00, AMC383797/\$15.00, AMC383798/ \$15.00, AMC383799/\$15.00, AMC383800/\$15.00, AMC383801/\$15.00, AMC383802/\$15.00, AMC383803/ \$15.00, AMC383804/\$15.00, AMC383805/\$15.00, AMC383806/\$15.00, AMC383807/\$15.00, AMC383808/ \$15.00			
2	90.00	LOCATABLE MINERALS / MINING CLAIMS- NEW,UNADJUD, ONE OR MORE AUTH NOS / NEW MINING CLAIM LOCATION FEE \$30 (1993) <b>CASES:</b> AMC383719/\$30.00, AMC383720/\$30.00, AMC383721/\$30.00, AMC383722/\$30.00, AMC383723/ \$30.00, AMC383724/\$30.00, AMC383725/\$30.00, AMC383726/\$30.00, AMC383727/\$30.00, AMC383728/ \$30.00, AMC383729/\$30.00, AMC383730/\$30.00, AMC383731/\$30.00, AMC383732/\$30.00, AMC383733/ \$30.00, AMC383734/\$30.00, AMC383735/\$30.00, AMC383736/\$30.00, AMC383737/\$30.00, AMC383738/ \$30.00, AMC383739/\$30.00, AMC383740/\$30.00, AMC383741/\$30.00, AMC383742/\$30.00, AMC383743/ \$30.00, AMC383744/\$30.00, AMC383745/\$30.00, AMC383746/\$30.00, AMC383747/\$30.00, AMC383748/ \$30.00, AMC383749/\$30.00, AMC383750/\$30.00, AMC383751/\$30.00, AMC383752/\$30.00, AMC383753/ \$30.00, AMC383754/\$30.00, AMC383755/\$30.00, AMC383756/\$30.00, AMC383757/\$30.00, AMC383758/ \$30.00, AMC383759/\$30.00, AMC383760/\$30.00, AMC383761/\$30.00, AMC383762/\$30.00, AMC383763/ \$30.00, AMC383764/\$30.00, AMC383765/\$30.00, AMC383766/\$30.00, AMC383767/\$30.00, AMC383768/ \$30.00, AMC383769/\$30.00, AMC383770/\$30.00, AMC383771/\$30.00, AMC383772/\$30.00, AMC383773/ \$30.00, AMC383774/\$30.00, AMC383775/\$30.00, AMC383776/\$30.00, AMC383777/\$30.00, AMC383778/ \$30.00, AMC383779/\$30.00, AMC383780/\$30.00, AMC383781/\$30.00, AMC383782/\$30.00, AMC383783/ \$30.00, AMC383784/\$30.00, AMC383785/\$30.00, AMC383786/\$30.00, AMC383787/\$30.00, AMC383788/ \$30.00, AMC383789/\$30.00, AMC383790/\$30.00, AMC383791/\$30.00, AMC383792/\$30.00, AMC383793/ \$30.00, AMC383794/\$30.00, AMC383795/\$30.00, AMC383796/\$30.00, AMC383797/\$30.00, AMC383798/ \$30.00, AMC383799/\$30.00, AMC383800/\$30.00, AMC383801/\$30.00, AMC383802/\$30.00, AMC383803/ \$30.00, AMC383804/\$30.00, AMC383805/\$30.00, AMC383806/\$30.00, AMC383807/\$30.00, AMC383808/ \$30.00		- n/a -	2700.00
		LOCATABLE MINERALS / MINING CLAIMS- NEW,UNADJUD, ONE OR MORE AUTH NOS / NEW MINING CLM MAINT FEE \$125 (1993) <b>CASES:</b> AMC383719/\$125.00, AMC383720/\$125.00, AMC383721/\$125.00, AMC383722/\$125.00, AMC383723/ \$125.00, AMC383724/\$125.00, AMC383725/\$125.00,			

3	90.00	AMC383726/\$125.00, AMC383727/\$125.00, AMC383728/\$125.00, AMC383729/\$125.00, AMC383730/\$125.00, AMC383731/\$125.00, AMC383732/\$125.00, AMC383733/\$125.00, AMC383734/\$125.00, AMC383735/\$125.00, AMC383736/\$125.00, AMC383737/\$125.00, AMC383738/\$125.00, AMC383739/\$125.00, AMC383740/\$125.00, AMC383741/\$125.00, AMC383742/\$125.00, AMC383743/\$125.00, AMC383744/\$125.00, AMC383745/\$125.00, AMC383746/\$125.00, AMC383747/\$125.00, AMC383748/\$125.00, AMC383749/\$125.00, AMC383750/\$125.00, AMC383751/\$125.00, AMC383752/\$125.00, AMC383753/\$125.00, AMC383754/\$125.00, AMC383755/\$125.00, AMC383756/\$125.00, AMC383757/\$125.00, AMC383758/\$125.00, AMC383759/\$125.00, AMC383760/\$125.00, AMC383761/\$125.00, AMC383762/\$125.00, AMC383763/\$125.00, AMC383764/\$125.00, AMC383765/\$125.00, AMC383766/\$125.00, AMC383767/\$125.00, AMC383768/\$125.00, AMC383769/\$125.00, AMC383770/\$125.00, AMC383771/\$125.00, AMC383772/\$125.00, AMC383773/\$125.00, AMC383774/\$125.00, AMC383775/\$125.00, AMC383776/\$125.00, AMC383777/\$125.00, AMC383778/\$125.00, AMC383779/\$125.00, AMC383780/\$125.00, AMC383781/\$125.00, AMC383782/\$125.00, AMC383783/\$125.00, AMC383784/\$125.00, AMC383785/\$125.00, AMC383786/\$125.00, AMC383787/\$125.00, AMC383788/\$125.00, AMC383789/\$125.00, AMC383790/\$125.00, AMC383791/\$125.00, AMC383792/\$125.00, AMC383793/\$125.00, AMC383794/\$125.00, AMC383795/\$125.00, AMC383796/\$125.00, AMC383797/\$125.00, AMC383798/\$125.00, AMC383799/\$125.00, AMC383800/\$125.00, AMC383801/\$125.00, AMC383802/\$125.00, AMC383803/\$125.00, AMC383804/\$125.00, AMC383805/\$125.00, AMC383806/\$125.00, AMC383807/\$125.00, AMC383808/\$125.00	MAINT 2007 (90)	- n/a -	11250.00
<b>TOTAL:</b>				<b>\$15,300.00</b>	

PAYMENT INFORMATION						
1	AMOUNT:	\$15,300.00	POSTMARKED:	6/8/07 0:00		
	TYPE:	CHECK	RECEIVED:	06/12/2007		
	CHECK NO:	000257				
	NAME:	ADANAC MOL Y CORP 2A-15782 MARINE DR WHITE ROCK, BC CANADA NI V4B1E6				

REMARKS
---------

This receipt was generated by the automated BLM Collections and Billing System and is a paper representation of a portion of the official electronic record contained therein.

**NOTICE!!**

**These documents have been scanned!**

**Do not place un-scanned documents beneath this notice!**

**Do not remove this notice from this file!**

GPO Jacket No. 560-102  
Print Order 61540  
Rise Business Services, LLC  
Job=AZ15 5/28/2019



Box Number= AZ15089



Claim Begin-End: AMC383719-AMC383808

**2 Correspondence**



AZ15089-6

AMC383320-AMC384443



# United States Department of the Interior



BUREAU OF LAND MANAGEMENT  
Arizona State Office  
One North Central Avenue, Suite 800  
Phoenix, Arizona 85004-4427  
[www.blm.gov/az/](http://www.blm.gov/az/)

NOV 23 2015

In Reply Refer To:  
3800 (9200) PB  
**AMC383719**, AMC391001, AMC391993

CERTIFIED MAIL - RETURN RECEIPT REQUESTED No. 7015 1730 0000 4049 3758

## DECISION

ROCHER MANGANESE INC : This decision affects those claims shown  
2533 N CARSON ST # 3913 : on the attached list(s).  
CARSON CITY, NV 89706-0242 :

---

SEE ATTACHED LIST OF CLAIMS

---

### MINING CLAIMS DECLARED FORFEIT

The mining claims listed above have been declared forfeit as of September 1, 2015, for failure to timely file the required maintenance fee payment or small miner's maintenance fee waiver (waiver).

Claimants are required to pay an annual non-refundable maintenance fee of \$155 per 20 acres or portion thereof, or submit a waiver, on or before September 1 of each year. These requirements were established by 30 U.S.C. 28f-1, as amended, and 43 CFR 3834 and 3835.

Our records do not show receipt of a maintenance fee payment or small miner waiver filed on or before the due date. Therefore, the claims listed above are forfeit.

### Reclamation Requirements

This decision does not relieve you of the liability for reclamation of all areas disturbed by your activities on lands covered by the subject mining claim(s) and/or site(s). After you complete the reclamation, you must notify the authorized officer of the appropriate surface managing agency so that the authorized officer may conduct a final site inspection and determine whether you may be released from liability. If you fail to reclaim the land to the satisfaction of the authorized officer, the surface management agency may cite you for noncompliance under its surface management regulations. For land administered by the Bureau of Land Management (BLM), if you fail to

UNITED STATES  
DEPARTMENT OF THE INTERIOR  
Bureau of Land Management  
Arizona State Office  
One North Central Avenue, Suite 800  
Phoenix, Arizona 85004-4427

OFFICIAL BUSINESS  
PENALTY FOR PRIVATE USE \$300

RECEIVED  
BLM AZ STATE OFFICE  
2015 DEC -7 P 2:50  
PHOENIX, ARIZONA

CERTIFIED MAIL



7015 1730 0000 4049 3758

ROCHER MANGANESE INC  
2533 N CARSON ST # 3913  
CARSON CITY, NV 89706-0242

neopost

11/24/2015

US POSTAGE



FIRST-CLASS MAIL

\$06.95<sup>5</sup>

US OFFICIAL MAIL  
\$300 Penalty  
For Private Use  
ZIP 85004


041L11101433

NTXTE R95 DF 1 0017/01/15

RETURN TO SENDER  
NOT DELIVERABLE AS ADDRESSED  
UNABLE TO FORWARD

BC: 85004442700 \*0414-05864-25-39

85004442700





PLACE STICKER AT TOP OF ENVELOPE TO THE RIGHT  
OF THE RETURN ADDRESS, FOLD AT DOTTED LINE

**SENDER: COMPLETE THIS SECTION**

- Complete items 1, 2, and 3. Also complete item 4 if Restricted Delivery is desired.
- Print your name and address on the reverse so that we can return the card to you.
- Attach this card to the back of the mailpiece, or on the front if space permits.

1. Article Addressed to:

ROCHER MANGANESE INC  
2533 N CARSON ST # 3913  
CARSON CITY, NV 89706-0242  
920/PB/AMC383719, AMC391001,  
AMC391993

2. Article Number  
(Transfer from service label)

7015 1730 0000 4049 3758

PS Form 3811, July 2013

**COMPLETE THIS SECTION ON DELIVERY**

A. Signature

X

- Agent  
 Addressee

B. Received by (Printed Name)

C. Date of Delivery

D. Is delivery address different from item 1?  Yes  
If YES, enter delivery address below:  No

3. Service Type

- Certified Mail®  Priority Mail Express™  
 Registered  Return Receipt for Merchandise  
 Insured Mail  Collect on Delivery

4. Restricted Delivery? (Extra Fee)

Yes

Domestic Return Receipt

reclaim the land to the satisfaction of the authorized officer as required in 43 CFR Subpart 3809, BLM will issue an order of noncompliance under 43 CFR 3809.601(a). If you fail to comply with the non-compliance order, BLM may take further action under 43 CFR 3809.604. Failure to conduct reclamation is a prohibited act that may subject you to criminal penalties. See 43 CFR 3809.605(h) and 43 CFR 3809.700.

### Appeal Procedures

This decision may be appealed to the Interior Board of Land Appeals, Office of the Secretary, in accordance with the regulations contained in 43 CFR, Part 4, and the enclosed Form 1842-1. If an appeal is taken, your notice of appeal must be filed in this office (at the above address) within 30 days from receipt of this decision. The appellant has the burden of showing that the decision appealed from is in error.

If you wish to file a petition pursuant to regulation 43 CFR 4.21 (58 FR 4939, January 19, 1993) for a stay of the effectiveness of this decision during the time that your appeal is being reviewed by the Board, the petition for a stay must accompany your notice of appeal. A petition for a stay is required to show sufficient justification based on the standards listed below. Copies of the notice of appeal and petition for a stay **must** also be submitted to each party named in this decision and to the Interior Board of Land Appeals and to the appropriate Office of the Solicitor (see 43 CFR 4.413) at the same time the original documents are filed with this office. If you request a stay, you have the burden of proof to demonstrate that a stay should be granted.

### Standards for Obtaining a Stay

Except as otherwise provided by law or other pertinent regulation, a petition for a stay of a decision pending appeal shall show sufficient justification based on the following standards:

- (1) The relative harm to the parties if the stay is granted or denied,
- (2) The likelihood of the appellant's success on the merits,
- (3) The likelihood of immediate and irreparable harm if the stay is not granted, and
- (4) Whether the public interest favors granting the stay.

Please include your AMC serial number(s) on all correspondence. If additional information is required, please call Pauline Brown at 602-417-9360.

Sincerely,




Rebecca Heick  
Deputy State Director  
Lands, Minerals and Energy Division

Enclosure(s)

UNITED STATES  
 DEPARTMENT OF THE INTERIOR  
 Bureau of Land Management  
 Arizona State Office  
 One North Central Avenue, Suite 800  
 Phoenix, Arizona 85004-4427

OFFICIAL BUSINESS  
 PENALTY FOR PRIVATE USE \$300

RECEIVED  
 BLM ARIZONA OFFICE  
 2015 DEC -7 P 2:55  
 PHOENIX, ARIZONA



7015 1730 0000 4049 3758

ROCHER MANGANESE INC  
 2533 N CARSON ST # 3913  
 CARSON CITY, NV 89706-0242

neopost  
 11/24/2015  
 US POSTAGE



FIRST-CLASS MAIL

\$06.95<sup>5</sup>

US OFFICIAL MAIL  
 \$300 Penalty  
 For Private Use  
 ZIP 85004  
 041L11101433

NTXTE 895 DF 1 0017/01/15

RETURN TO SENDER  
 NOT DELIVERABLE AS ADDRESSED  
 UNABLE TO FORWARD

BC: 85004442700 \*0414-05864-25-39



PLACE STICKER AT TOP OF ENVELOPE TO THE RIGHT  
 OF THE RETURN ADDRESS, FOLD AT DOTTED LINE

SENDER: COMPLETE THIS SECTION

- Complete items 1, 2, and 3. Also complete item 4 if Restricted Delivery is desired.
- Print your name and address on the reverse so that we can return the card to you.
- Attach this card to the back of the mailpiece, or on the front if space permits.

1. Article Addressed to:

ROCHER MANGANESE INC  
 2533 N CARSON ST # 3913  
 CARSON CITY, NV 89706-0242  
 920/PB/AMC383719, AMC391001,  
 AMC391993

2. Article Number  
 (Transfer from service label)

7015 1730 0000 4049 3758

PS Form 3811, July 2013

Domestic Return Receipt

COMPLETE THIS SECTION ON DELIVERY

A. Signature  Agent  
 Addressee

B. Received by (Printed Name) C. Date of Delivery

D. Is delivery address different from item 1?  Yes  
 If YES, enter delivery address below:  No

3. Service Type  
 Certified Mail®  Priority Mail Express™  
 Registered  Return Receipt for Merchandise  
 Insured Mail  Collect on Delivery

4. Restricted Delivery? (Extra Fee)  Yes



# United States Department of the Interior



BUREAU OF LAND MANAGEMENT  
Arizona State Office

One North Central Avenue, Suite 800  
Phoenix, Arizona 85004-4427

[www.blm.gov/az/](http://www.blm.gov/az/)

NOV 18 2014

In Reply Refer To:

3800 (9310) RM

AMC383719, AMC391001, AMC391993,  
AMC392422, AMC393477, AMC393971

CERTIFIED MAIL - RETURN RECEIPT REQUESTED No. 7014 0150 0000 5453 4939

## DECISION

ROCHER MANGANESE INC : This decision affects those claims shown  
9120 DOUBLE DIAMOND PKWY STE 3913 : in the block below.  
RENO, NV 89521-4842 :

---

SEE ENCLOSURE FOR LIST OF CLAIMS

---

### MINING CLAIMS DECLARED FORFEIT

The mining claims listed above have been declared forfeit as of September 1, 2014, for failure to timely file the required maintenance fee payment or small miner's maintenance fee waiver (waiver).

Claimants are required to pay an annual non-refundable maintenance fee of \$155 per 20 acres or portion thereof, or submit a waiver, on or before September 1 of each year (in accordance with 43 CFR 1822.14, because September 1, 2014, fell on a holiday, the payment was due the next business day, September 2, 2014). These requirements were established by 30 U.S.C. 28f-1, as amended, and 43 Code of Federal Regulations (CFR) 3834 and 3835.

Our records do not show receipt of a maintenance fee payment or small miner waiver filed on or before the due date. Therefore, the claims listed above are forfeit.

### Reclamation Requirements

This decision does not relieve you of the liability for reclamation of all areas disturbed by your activities on lands covered by the subject mining claim(s) and/or site(s). After you complete the reclamation, you must notify the authorized officer of the appropriate surface managing agency so that the authorized officer may conduct a final site inspection and determine whether you may be released from liability. If you fail to reclaim the land to the satisfaction of the authorized officer, the surface management agency may cite you for noncompliance under its surface management

**SENDER: COMPLETE THIS SECTION**

- Complete items 1, 2, and 3. Also complete item 4 if Restricted Delivery is desired.
- Print your name and address on the reverse so that we can return the card to you.
- Attach this card to the back of the mailpiece, or on the front if space permits.

1. Article Addressed to:

ROCHER MANGANESE INC  
 9120 DOUBLE DIAMOND PKWY STE 3913  
 LAS VEGAS NV 89521-4842  
 9310/RM/AMC383719/391001/391993/  
 392422/393477/393971

2. Article Number

(Transfer from service label)

7014 0150 0000 5453 4939

**COMPLETE THIS SECTION ON DELIVERY**

A. Signature

X *M Busca* Agent Addressee

B. Received by (Printed Name)

*RON BUSCA*

C. Date of Delivery

D. Is delivery address different from item 1?  Yes

If YES, enter delivery address below:

 No

3. Service Type

 Certified Mail® Priority Mail Express™ Registered Return Receipt for Merchandise Insured Mail Collect on Delivery

4. Restricted Delivery? (Extra Fee)

 Yes

UNITED STATES POSTAL SERVICE

RENO NV 89401

02 DEC 2014 PM 3:11

First-Class Mail  
Postage & Fees Paid  
USPS  
Permit No. G-10


- Sender: Please print your name, address, and ZIP+4® in this box•

U.S. DEPARTMENT OF THE INTERIOR  
BUREAU OF LAND MANAGEMENT  
ARIZONA STATE OFFICE  
ONE NORTH CENTRAL AVENUE, SUITE 800  
PHOENIX, AZ 85004-4427

PHOENIX, ARIZONA

2014 DEC -5 P 1:07

RECEIVED  
BLM AZ STATE OFFICE



regulations. For land administered by the Bureau of Land Management (BLM), if you fail to reclaim the land to the satisfaction of the authorized officer as required in 43 CFR Subpart 3809, BLM will issue an order of noncompliance under 43 CFR 3809.601(a). If you fail to comply with the non-compliance order, BLM may take further action under 43 CFR 3809.604. Failure to conduct reclamation is a prohibited act that may subject you to criminal penalties. See 43 CFR 3809.605(h) and 43 CFR 3809.700.

### Appeal Procedures

This decision may be appealed to the Interior Board of Land Appeals, Office of the Secretary, in accordance with the regulations contained in 43 CFR, Part 4, and the enclosed Form 1842-1. If an appeal is taken, your notice of appeal must be filed in this office (at the above address) within 30 days from receipt of this decision. The appellant has the burden of showing that the decision appealed from is in error.

If you wish to file a petition pursuant to regulation 43 CFR 4.21 (58 FR 4939, January 19, 1993) for a stay of the effectiveness of this decision during the time that your appeal is being reviewed by the Board, the petition for a stay must accompany your notice of appeal. A petition for a stay is required to show sufficient justification based on the standards listed below. Copies of the notice of appeal and petition for a stay **must** also be submitted to each party named in this decision and to the Interior Board of Land Appeals and to the appropriate Office of the Solicitor (see 43 CFR 4.413) at the same time the original documents are filed with this office. If you request a stay, you have the burden of proof to demonstrate that a stay should be granted.

### Standards for Obtaining a Stay

Except as otherwise provided by law or other pertinent regulation, a petition for a stay of a decision pending appeal shall show sufficient justification based on the following standards:

- (1) The relative harm to the parties if the stay is granted or denied,
- (2) The likelihood of the appellant's success on the merits,
- (3) The likelihood of immediate and irreparable harm if the stay is not granted, and
- (4) Whether the public interest favors granting the stay.

Please include your AMC serial number(s) on all correspondence. If additional information is required, please call RéAnn Myers at 602-417-9413.

Sincerely,



Rebecca Heick  
Acting Deputy State Director  
Division of Lands and Minerals

Enclosure(s)

ROCHER MANGANESE INC  
9120 DOUBLE DIAMOND PKWY STE 3913  
RENO NV 89521-4842

<u>LEAD FILE</u> <u>NUMBER</u>	<u>CLAIM NUMBER</u>	<u>CLAIM NAME</u>
AMC383719	AMC383729	ARTILLERY 11
AMC383719	AMC383733	ARTILLERY 21
AMC383719	AMC383762	ARTILLERY 80
AMC391001	AMC391008	ARTILLERY #203
AMC391001	AMC391009	ARTILLERY #204
AMC391993	AMC391996	ARTILLERY #16
AMC391993	AMC392006	ARTILLERY #129
AMC391993	AMC392007	ARTILLERY #131
AMC391993	AMC392008	ARTILLERY #136
AMC391993	AMC392020	ARTILLERY #241
AMC391993	AMC392021	ARTILLERY #242
AMC391993	AMC392022	ARTILLERY #243
AMC391993	AMC392023	ARTILLERY #244
AMC391993	AMC392024	ARTILLERY #245
AMC391993	AMC392025	ARTILLERY #246
AMC391993	AMC392034	ARTILLERY #263
AMC391993	AMC392035	ARTILLERY #264
AMC392422	AMC392428	PR #1
AMC392422	AMC392429	PR #2
AMC392422	AMC392430	PR #3
AMC392422	AMC392431	PR #4
AMC393477	AMC393478	ARTILLER #147
AMC393477	AMC393479	ARTILLERY #248
AMC393971	AMC393990	PR #7
AMC393971	AMC393991	PR #8
AMC393971	AMC393992	PR #9





# United States Department of the Interior

BUREAU OF LAND MANAGEMENT

Arizona State Office

One North Central Avenue, Suite 800

Phoenix, Arizona 85004-4427

[www.blm.gov/az/](http://www.blm.gov/az/)

January 24, 2014



In Reply Refer To:

3800 (9310) RE

AMC383719, AMC391001, AMC391993, AMC392422, AMC393477, AMC393971,  
AMC408197, AMC416598

CERTIFIED MAIL - RETURN RECEIPT REQUESTED No. 7013 0600 0001 7593 5456

## DECISION

ROCHER MANGANESE, INC. :

9120 DOUBLE DIAMOND PKWY. #3913 :

RENO, NV 89521-4842 :

This decision affects those claims shown  
in the block below.

---

SEE ENCLOSURE FOR CLAIM NAMES AND NUMBERS

---

### MINING CLAIMS DECLARED FORFEIT

The mining claims listed above have been declared forfeit as of September 1, 2013, for failure to timely file the required maintenance fee payment or small miner's maintenance fee waiver (waiver).

Claimants are required to pay an annual non-refundable maintenance fee of \$140 per 20 acres, or submit a waiver, on or before September 1 of each year. (In accordance with 43 CFR 1822.14, because September 1, 2013, fell on a Sunday and Monday was a holiday, the payment was due the next business day, September 3, 2013.) These requirements were established by 30 U.S.C. 28f-1, as amended, and 43 Code of Federal Regulations (CFR) 3834 and 3835.

Our records do not show receipt of a maintenance fee payment or small miner waiver filed on or before the due date. Therefore, the claims listed above are forfeit.

This decision does not relieve you of the liability for reclamation of all areas disturbed by your activities on lands covered by the subject mining claim(s) and/or site(s). After you complete the reclamation, you must notify the authorized officer of the appropriate surface managing agency so that the authorized officer may conduct a final site inspection and determine whether you may be released from liability. If you fail to reclaim the land to the satisfaction of the authorized officer, the surface management agency may cite you for noncompliance under its surface management regulations.

**SENDER: COMPLETE THIS SECTION**

- Complete items 1, 2, and 3. Also complete item 4 if Restricted Delivery is desired.
- Print your name and address on the reverse so that we can return the card to you.
- Attach this card to the back of the mailpiece, or on the front if space permits.

1. Article Addressed to:

ROCHER MANGANESE, INC.  
 9120 DOUBLE DIAMOND PKWY. #3913  
 RENO, NV 89521-4842  
 9310/RE/AMC383719/391001/391993/  
 392422/393477/393971/408197/416598

2. Article Number

(Transfer from service label)

7013 0600 0001 7593 5456

**COMPLETE THIS SECTION ON DELIVERY**

A. Signature

X

Mbusary

 Agent Addressee

B. Received by (Printed Name)

Mbusary Bill

C. Date of Delivery

D. Is delivery address different from item 1?  Yes

If YES, enter delivery address below:

 No

2014 FEB -7 P 2:57

PHOENIX, ARIZONA

3. Service Type

 Certified Mail Express Mail Registered Return Receipt for Merchandise Insured Mail C.O.D.

4. Restricted Delivery? (Extra Fee)

 Yes

UNITED STATES POSTAL SERVICE

RENO NV 895

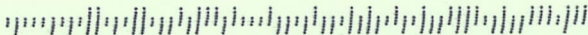
04 FEB 2014 PM 2 L



First-Class Mail  
Postage & Fees Paid  
USPS  
Permit No. G-10

- Sender: Please print your name, address, and ZIP+4 in this box •

U.S. DEPARTMENT OF THE INTERIOR  
BUREAU OF LAND MANAGEMENT  
ARIZONA STATE OFFICE  
ONE NORTH CENTRAL AVENUE, SUITE 800  
PHOENIX, AZ 85004-4427



For land administered by the Bureau of Land Management (BLM), if you fail to reclaim the land to the satisfaction of the authorized officer as required in 43 CFR Subpart 3809, BLM will issue an order of noncompliance under 43 CFR 3809.601(a). If you fail to comply with the non-compliance order, BLM may take further action under 43 CFR 3809.604. Failure to conduct reclamation is a prohibited act that may subject you to criminal penalties. See 43 CFR 3809.605(h) and 43 CFR 3809.700.

### Appeal Procedures

This decision may be appealed to the Interior Board of Land Appeals, Office of the Secretary, in accordance with the regulations contained in 43 CFR, Part 4, and the enclosed Form 1842-1. If an appeal is taken, your notice of appeal must be filed in this office (at the above address) within 30 days from receipt of this decision. The appellant has the burden of showing that the decision appealed from is in error.

If you wish to file a petition pursuant to regulation 43 CFR 4.21 (58 FR 4939, January 19, 1993) for a stay of the effectiveness of this decision during the time that your appeal is being reviewed by the Board, the petition for a stay must accompany your notice of appeal. A petition for a stay is required to show sufficient justification based on the standards listed below. Copies of the notice of appeal and petition for a stay **must** also be submitted to each party named in this decision and to the Interior Board of Land Appeals and to the appropriate Office of the Solicitor (see 43 CFR 4.413) at the same time the original documents are filed with this office. If you request a stay, you have the burden of proof to demonstrate that a stay should be granted.

### Standards for Obtaining a Stay

Except as otherwise provided by law or other pertinent regulation, a petition for a stay of a decision pending appeal shall show sufficient justification based on the following standards:

- (1) The relative harm to the parties if the stay is granted or denied,
- (2) The likelihood of the appellant's success on the merits,
- (3) The likelihood of immediate and irreparable harm if the stay is not granted, and
- (4) Whether the public interest favors granting the stay.

Please include your AMC serial number(s) on all correspondence. If additional information is required, please call Rod Ebert, at 602-417-9397.



Rebecca Heick  
Group Administrator  
Lands and Minerals

Enclosures

AMC383731	AMC383719	ARTILLERY 13	ROCHER MANGANESE INC	2533 N CARSON ST # 3913	CARSON CITY	NV	89706-0242
AMC383737	AMC383719	ARTILLERY 28	ROCHER MANGANESE INC	2533 N CARSON ST # 3913	CARSON CITY	NV	89706-0242
AMC383739	AMC383719	ARTILLERY 30	ROCHER MANGANESE INC	2533 N CARSON ST # 3913	CARSON CITY	NV	89706-0242
AMC383751	AMC383719	ARTILLERY 50	ROCHER MANGANESE INC	2533 N CARSON ST # 3913	CARSON CITY	NV	89706-0242
AMC383763	AMC383719	ARTILLERY 81	ROCHER MANGANESE INC	2533 N CARSON ST # 3913	CARSON CITY	NV	89706-0242
AMC383775	AMC383719	ARTILLERY 95	ROCHER MANGANESE INC	2533 N CARSON ST # 3913	CARSON CITY	NV	89706-0242
AMC383776	AMC383719	ARTILLERY 99	ROCHER MANGANESE INC	2533 N CARSON ST # 3913	CARSON CITY	NV	89706-0242
AMC383777	AMC383719	ARTILLERY 100	ROCHER MANGANESE INC	2533 N CARSON ST # 3913	CARSON CITY	NV	89706-0242
AMC383778	AMC383719	ARTILLERY 101	ROCHER MANGANESE INC	2533 N CARSON ST # 3913	CARSON CITY	NV	89706-0242
AMC383779	AMC383719	ARTILLERY 102	ROCHER MANGANESE INC	2533 N CARSON ST # 3913	CARSON CITY	NV	89706-0242
AMC383780	AMC383719	ARTILLERY 103	ROCHER MANGANESE INC	2533 N CARSON ST # 3913	CARSON CITY	NV	89706-0242
AMC383782	AMC383719	ARTILLERY 105	ROCHER MANGANESE INC	2533 N CARSON ST # 3913	CARSON CITY	NV	89706-0242
AMC383784	AMC383719	ARTILLERY 107	ROCHER MANGANESE INC	2533 N CARSON ST # 3913	CARSON CITY	NV	89706-0242
AMC383789	AMC383719	ARTILLERY 177	ROCHER MANGANESE INC	2533 N CARSON ST # 3913	CARSON CITY	NV	89706-0242
AMC383790	AMC383719	ARTILLERY 197	ROCHER MANGANESE INC	2533 N CARSON ST # 3913	CARSON CITY	NV	89706-0242
AMC383794	AMC383719	MAGGIE 27	ROCHER MANGANESE INC	2533 N CARSON ST # 3913	CARSON CITY	NV	89706-0242
AMC383795	AMC383719	MAG 1	ROCHER MANGANESE INC	2533 N CARSON ST # 3913	CARSON CITY	NV	89706-0242
AMC383796	AMC383719	MAG 2	ROCHER MANGANESE INC	2533 N CARSON ST # 3913	CARSON CITY	NV	89706-0242
AMC383797	AMC383719	JAVELINA 1	ROCHER MANGANESE INC	2533 N CARSON ST # 3913	CARSON CITY	NV	89706-0242
AMC383798	AMC383719	JAVELINA 2	ROCHER MANGANESE INC	2533 N CARSON ST # 3913	CARSON CITY	NV	89706-0242
AMC383799	AMC383719	JAVELINA 3	ROCHER MANGANESE INC	2533 N CARSON ST # 3913	CARSON CITY	NV	89706-0242
AMC383800	AMC383719	JAVELINA 4	ROCHER MANGANESE INC	2533 N CARSON ST # 3913	CARSON CITY	NV	89706-0242
AMC383801	AMC383719	JAVELINA 5	ROCHER MANGANESE INC	2533 N CARSON ST # 3913	CARSON CITY	NV	89706-0242
AMC383802	AMC383719	JAVELINA 6	ROCHER MANGANESE INC	2533 N CARSON ST # 3913	CARSON CITY	NV	89706-0242
AMC383803	AMC383719	JAVELINA 14	ROCHER MANGANESE INC	2533 N CARSON ST # 3913	CARSON CITY	NV	89706-0242
AMC383804	AMC383719	JAVELINA 16	ROCHER MANGANESE INC	2533 N CARSON ST # 3913	CARSON CITY	NV	89706-0242
AMC383805	AMC383719	JAVELINA 21	ROCHER MANGANESE INC	2533 N CARSON ST # 3913	CARSON CITY	NV	89706-0242
AMC383806	AMC383719	JAVELINA 23	ROCHER MANGANESE INC	2533 N CARSON ST # 3913	CARSON CITY	NV	89706-0242
AMC383807	AMC383719	JAVELINA 25	ROCHER MANGANESE INC	2533 N CARSON ST # 3913	CARSON CITY	NV	89706-0242
AMC383808	AMC383719	JAVELINA 27	ROCHER MANGANESE INC	2533 N CARSON ST # 3913	CARSON CITY	NV	89706-0242

AMC391001	AMC391001	ARTILLERY #191	ROCHER MANGANESE INC	2533 N CARSON ST # 3913	CARSON CITY NV	89706-0242
AMC391002	AMC391001	ARTILLERY #192	ROCHER MANGANESE INC	2533 N CARSON ST # 3913	CARSON CITY NV	89706-0242
AMC391003	AMC391001	ARTILLERY #193	ROCHER MANGANESE INC	2533 N CARSON ST # 3913	CARSON CITY NV	89706-0242
AMC391004	AMC391001	ARTILLERY #194	ROCHER MANGANESE INC	2533 N CARSON ST # 3913	CARSON CITY NV	89706-0242
AMC391005	AMC391001	ARTILLERY #195	ROCHER MANGANESE INC	2533 N CARSON ST # 3913	CARSON CITY NV	89706-0242
AMC391006	AMC391001	ARTILLERY #196	ROCHER MANGANESE INC	2533 N CARSON ST # 3913	CARSON CITY NV	89706-0242
AMC391010	AMC391001	ARTILLERY #205	ROCHER MANGANESE INC	2533 N CARSON ST # 3913	CARSON CITY NV	89706-0242
AMC391011	AMC391001	ARTILLERY #206	ROCHER MANGANESE INC	2533 N CARSON ST # 3913	CARSON CITY NV	89706-0242
AMC391012	AMC391001	ARTILLERY #207	ROCHER MANGANESE INC	2533 N CARSON ST # 3913	CARSON CITY NV	89706-0242
AMC391013	AMC391001	BURRO #1	ROCHER MANGANESE INC	2533 N CARSON ST # 3913	CARSON CITY NV	89706-0242
AMC391014	AMC391001	BURRO #2	ROCHER MANGANESE INC	2533 N CARSON ST # 3913	CARSON CITY NV	89706-0242
AMC391015	AMC391001	BURRO #3	ROCHER MANGANESE INC	2533 N CARSON ST # 3913	CARSON CITY NV	89706-0242
AMC391016	AMC391001	BURRO #4	ROCHER MANGANESE INC	2533 N CARSON ST # 3913	CARSON CITY NV	89706-0242
AMC391017	AMC391001	BURRO #5	ROCHER MANGANESE INC	2533 N CARSON ST # 3913	CARSON CITY NV	89706-0242
AMC391018	AMC391001	BURRO #6	ROCHER MANGANESE INC	2533 N CARSON ST # 3913	CARSON CITY NV	89706-0242
AMC391019	AMC391001	BURRO #7	ROCHER MANGANESE INC	2533 N CARSON ST # 3913	CARSON CITY NV	89706-0242
AMC391020	AMC391001	BURRO #8	ROCHER MANGANESE INC	2533 N CARSON ST # 3913	CARSON CITY NV	89706-0242
AMC391021	AMC391001	JAVELINA #17	ROCHER MANGANESE INC	2533 N CARSON ST # 3913	CARSON CITY NV	89706-0242
AMC391022	AMC391001	JAVELINA #18	ROCHER MANGANESE INC	2533 N CARSON ST # 3913	CARSON CITY NV	89706-0242
AMC391023	AMC391001	JAVELINA #19	ROCHER MANGANESE INC	2533 N CARSON ST # 3913	CARSON CITY NV	89706-0242
AMC391024	AMC391001	JAVELINA #20	ROCHER MANGANESE INC	2533 N CARSON ST # 3913	CARSON CITY NV	89706-0242
AMC391025	AMC391001	JAVELINA #50	ROCHER MANGANESE INC	2533 N CARSON ST # 3913	CARSON CITY NV	89706-0242
AMC391026	AMC391001	JAVELINA #51	ROCHER MANGANESE INC	2533 N CARSON ST # 3913	CARSON CITY NV	89706-0242
AMC391027	AMC391001	JAVELINA #52	ROCHER MANGANESE INC	2533 N CARSON ST # 3913	CARSON CITY NV	89706-0242
AMC391028	AMC391001	JAVELINA #53	ROCHER MANGANESE INC	2533 N CARSON ST # 3913	CARSON CITY NV	89706-0242
AMC391029	AMC391001	JAVELINA #54	ROCHER MANGANESE INC	2533 N CARSON ST # 3913	CARSON CITY NV	89706-0242
AMC391031	AMC391001	M #2	ROCHER MANGANESE INC	2533 N CARSON ST # 3913	CARSON CITY NV	89706-0242
AMC391032	AMC391001	M #3	ROCHER MANGANESE INC	2533 N CARSON ST # 3913	CARSON CITY NV	89706-0242
AMC391033	AMC391001	M #4	ROCHER MANGANESE INC	2533 N CARSON ST # 3913	CARSON CITY NV	89706-0242
AMC391034	AMC391001	M #5	ROCHER MANGANESE INC	2533 N CARSON ST # 3913	CARSON CITY NV	89706-0242
AMC391035	AMC391001	M #6	ROCHER MANGANESE INC	2533 N CARSON ST # 3913	CARSON CITY NV	89706-0242

L	AMC391036	AMC391001	M #23	ROCHER MANGANESE INC	2533 N CARSON ST # 3913	CARSON CITY NV	89706-0242
F	AMC391993	AMC391993	M #7	ROCHER MANGANESE INC	2533 N CARSON ST # 3913	CARSON CITY NV	89706-0242
	AMC391994	AMC391993	M #8	ROCHER MANGANESE INC	2533 N CARSON ST # 3913	CARSON CITY NV	89706-0242
L	AMC391995	AMC391993	ARTILLERY #15	ROCHER MANGANESE INC	2533 N CARSON ST # 3913	CARSON CITY NV	89706-0242
F	AMC391997	AMC391993	ARTILLERY #17	ROCHER MANGANESE INC	2533 N CARSON ST # 3913	CARSON CITY NV	89706-0242
	AMC391998	AMC391993	ARTILLERY #18	ROCHER MANGANESE INC	2533 N CARSON ST # 3913	CARSON CITY NV	89706-0242
	AMC391999	AMC391993	ARTILLERY #19	ROCHER MANGANESE INC	2533 N CARSON ST # 3913	CARSON CITY NV	89706-0242
	AMC392000	AMC391993	ARTILLERY #20	ROCHER MANGANESE INC	2533 N CARSON ST # 3913	CARSON CITY NV	89706-0242
	AMC392001	AMC391993	ARTILLERY #97	ROCHER MANGANESE INC	2533 N CARSON ST # 3913	CARSON CITY NV	89706-0242
	AMC392002	AMC391993	ARTILLERY #98	ROCHER MANGANESE INC	2533 N CARSON ST # 3913	CARSON CITY NV	89706-0242
	AMC392003	AMC391993	ARTILLERY #123	ROCHER MANGANESE INC	2533 N CARSON ST # 3913	CARSON CITY NV	89706-0242
	AMC392004	AMC391993	ARTILLERY #125	ROCHER MANGANESE INC	2533 N CARSON ST # 3913	CARSON CITY NV	89706-0242
L	AMC392005	AMC391993	ARTILLERY #127	ROCHER MANGANESE INC	2533 N CARSON ST # 3913	CARSON CITY NV	89706-0242
F	AMC392013	AMC391993	ARTILLERY #141	ROCHER MANGANESE INC	2533 N CARSON ST # 3913	CARSON CITY NV	89706-0242
	AMC392014	AMC391993	ARTILLERY #142	ROCHER MANGANESE INC	2533 N CARSON ST # 3913	CARSON CITY NV	89706-0242
	AMC392015	AMC391993	ARTILLERY #143	ROCHER MANGANESE INC	2533 N CARSON ST # 3913	CARSON CITY NV	89706-0242
	AMC392016	AMC391993	ARTILLERY #144	ROCHER MANGANESE INC	2533 N CARSON ST # 3913	CARSON CITY NV	89706-0242
	AMC392017	AMC391993	ARTILLERY #145	ROCHER MANGANESE INC	2533 N CARSON ST # 3913	CARSON CITY NV	89706-0242
	AMC392018	AMC391993	ARTILLERY #239	ROCHER MANGANESE INC	2533 N CARSON ST # 3913	CARSON CITY NV	89706-0242
L	AMC392019	AMC391993	ARTILLERY #240	ROCHER MANGANESE INC	2533 N CARSON ST # 3913	CARSON CITY NV	89706-0242
	AMC392028	AMC391993	ARTILLERY #250	ROCHER MANGANESE INC	2533 N CARSON ST # 3913	CARSON CITY NV	89706-0242
F	AMC392422	AMC392422	ARTILLERY #63	ROCHER MANGANESE INC	2533 N CARSON ST # 3913	CARSON CITY NV	89706-0242
	AMC392423	AMC392422	ARTILLERY #65	ROCHER MANGANESE INC	2533 N CARSON ST # 3913	CARSON CITY NV	89706-0242
	AMC392424	AMC392422	BURRO #0	ROCHER MANGANESE INC	2533 N CARSON ST # 3913	CARSON CITY NV	89706-0242
	AMC392425	AMC392422	BURRO #15	ROCHER MANGANESE INC	2533 N CARSON ST # 3913	CARSON CITY NV	89706-0242
	AMC392426	AMC392422	BURRO #17	ROCHER MANGANESE INC	2533 N CARSON ST # 3913	CARSON CITY NV	89706-0242
L	AMC392427	AMC392422	BURRO #29	ROCHER MANGANESE INC	2533 N CARSON ST # 3913	CARSON CITY NV	89706-0242
	AMC393477	AMC393477	ARTILLER #146	ROCHER MANGANESE INC	2533 N CARSON ST # 3913	CARSON CITY NV	89706-0242
F	AMC393480	AMC393477	ARTILLERY #256	ROCHER MANGANESE INC	2533 N CARSON ST # 3913	CARSON CITY NV	89706-0242
	AMC393481	AMC393477	ARTILLERY #257	ROCHER MANGANESE INC	2533 N CARSON ST # 3913	CARSON CITY NV	89706-0242
	AMC393482	AMC393477	BURRO #16	ROCHER MANGANESE INC	2533 N CARSON ST # 3913	CARSON CITY NV	89706-0242

AMC393483	AMC393477	BURRO #19	ROCHER	2533 N CARSON ST #	CARSON CITY	NV	89706-0242
			MANGANESE INC	3913			
AMC393484	AMC393477	BURRO #30	ROCHER	2533 N CARSON ST #	CARSON CITY	NV	89706-0242
			MANGANESE INC	3913			
AMC393485	AMC393477	BURRO #31	ROCHER	2533 N CARSON ST #	CARSON CITY	NV	89706-0242
			MANGANESE INC	3913			
AMC393486	AMC393477	BURRO #32	ROCHER	2533 N CARSON ST #	CARSON CITY	NV	89706-0242
			MANGANESE INC	3913			
AMC393487	AMC393477	BURRO #33	ROCHER	2533 N CARSON ST #	CARSON CITY	NV	89706-0242
			MANGANESE INC	3913			
AMC393488	AMC393477	BURRO #34	ROCHER	2533 N CARSON ST #	CARSON CITY	NV	89706-0242
			MANGANESE INC	3913			
AMC393489	AMC393477	BURRO #41	ROCHER	2533 N CARSON ST #	CARSON CITY	NV	89706-0242
			MANGANESE INC	3913			
AMC393490	AMC393477	JAVELINA #15	ROCHER	2533 N CARSON ST #	CARSON CITY	NV	89706-0242
			MANGANESE INC	3913			
AMC393491	AMC393477	MAG #3	ROCHER	2533 N CARSON ST #	CARSON CITY	NV	89706-0242
			MANGANESE INC	3913			
AMC393492	AMC393477	MAG #4	ROCHER	2533 N CARSON ST #	CARSON CITY	NV	89706-0242
			MANGANESE INC	3913			
AMC393493	AMC393477	MAG #5	ROCHER	2533 N CARSON ST #	CARSON CITY	NV	89706-0242
			MANGANESE INC	3913			
AMC393494	AMC393477	MAG #6	ROCHER	2533 N CARSON ST #	CARSON CITY	NV	89706-0242
			MANGANESE INC	3913			
AMC393495	AMC393477	MAG #7	ROCHER	2533 N CARSON ST #	CARSON CITY	NV	89706-0242
			MANGANESE INC	3913			
AMC393496	AMC393477	MAG #8	ROCHER	2533 N CARSON ST #	CARSON CITY	NV	89706-0242
			MANGANESE INC	3913			
AMC393497	AMC393477	MAG #9	ROCHER	2533 N CARSON ST #	CARSON CITY	NV	89706-0242
			MANGANESE INC	3913			
AMC393498	AMC393477	MAG #10	ROCHER	2533 N CARSON ST #	CARSON CITY	NV	89706-0242
			MANGANESE INC	3913			
AMC393499	AMC393477	MAG #11	ROCHER	2533 N CARSON ST #	CARSON CITY	NV	89706-0242
			MANGANESE INC	3913			
AMC393500	AMC393477	MAG #12	ROCHER	2533 N CARSON ST #	CARSON CITY	NV	89706-0242
			MANGANESE INC	3913			
AMC393501	AMC393477	MAG #13	ROCHER	2533 N CARSON ST #	CARSON CITY	NV	89706-0242
			MANGANESE INC	3913			
AMC393502	AMC393477	MAG #14	ROCHER	2533 N CARSON ST #	CARSON CITY	NV	89706-0242
			MANGANESE INC	3913			
AMC393503	AMC393477	MAG #15	ROCHER	2533 N CARSON ST #	CARSON CITY	NV	89706-0242
			MANGANESE INC	3913			
AMC393504	AMC393477	MAG #16	ROCHER	2533 N CARSON ST #	CARSON CITY	NV	89706-0242
			MANGANESE INC	3913			
AMC393505	AMC393477	MAG #17	ROCHER	2533 N CARSON ST #	CARSON CITY	NV	89706-0242
			MANGANESE INC	3913			
AMC393506	AMC393477	MAG #18	ROCHER	2533 N CARSON ST #	CARSON CITY	NV	89706-0242
			MANGANESE INC	3913			
AMC393507	AMC393477	MAG #19	ROCHER	2533 N CARSON ST #	CARSON CITY	NV	89706-0242
			MANGANESE INC	3913			
AMC393508	AMC393477	NM #1	ROCHER	2533 N CARSON ST #	CARSON CITY	NV	89706-0242
			MANGANESE INC	3913			
AMC393509	AMC393477	NM #2	ROCHER	2533 N CARSON ST #	CARSON CITY	NV	89706-0242
			MANGANESE INC	3913			
AMC393510	AMC393477	NM #3	ROCHER	2533 N CARSON ST #	CARSON CITY	NV	89706-0242
			MANGANESE INC	3913			
AMC393511	AMC393477	NM #4	ROCHER	2533 N CARSON ST #	CARSON CITY	NV	89706-0242
			MANGANESE INC	3913			
AMC393512	AMC393477	NM #5	ROCHER	2533 N CARSON ST #	CARSON CITY	NV	89706-0242
			MANGANESE INC	3913			
AMC393513	AMC393477	NM #6	ROCHER	2533 N CARSON ST #	CARSON CITY	NV	89706-0242
			MANGANESE INC	3913			



AMC393514	AMC393477	NM #7	ROCHER MANGANESE INC	2533 N CARSON ST # 3913	CARSON CITY NV	89706-0242
AMC393515	AMC393477	NM #8	ROCHER MANGANESE INC	2533 N CARSON ST # 3913	CARSON CITY NV	89706-0242
AMC393516	AMC393477	NM #9	ROCHER MANGANESE INC	2533 N CARSON ST # 3913	CARSON CITY NV	89706-0242
AMC393517	AMC393477	NM #10	ROCHER MANGANESE INC	2533 N CARSON ST # 3913	CARSON CITY NV	89706-0242
AMC393971	AMC393971	ARTILLERY #133	ROCHER MANGANESE INC	2533 N CARSON ST # 3913	CARSON CITY NV	89706-0242
AMC393972	AMC393971	ARTILLERY #135	ROCHER MANGANESE INC	2533 N CARSON ST # 3913	CARSON CITY NV	89706-0242
AMC393973	AMC393971	ARTILLERY #148	ROCHER MANGANESE INC	2533 N CARSON ST # 3913	CARSON CITY NV	89706-0242
AMC393974	AMC393971	ARTILLERY #151	ROCHER MANGANESE INC	2533 N CARSON ST # 3913	CARSON CITY NV	89706-0242
AMC393975	AMC393971	ARTILLERY #265	ROCHER MANGANESE INC	2533 N CARSON ST # 3913	CARSON CITY NV	89706-0242
AMC393976	AMC393971	ARTILLERY #266	ROCHER MANGANESE INC	2533 N CARSON ST # 3913	CARSON CITY NV	89706-0242
AMC393977	AMC393971	ARTILLERY #267	ROCHER MANGANESE INC	2533 N CARSON ST # 3913	CARSON CITY NV	89706-0242
AMC393978	AMC393971	BURRO #42	ROCHER MANGANESE INC	2533 N CARSON ST # 3913	CARSON CITY NV	89706-0242
AMC393979	AMC393971	BURRO #43	ROCHER MANGANESE INC	2533 N CARSON ST # 3913	CARSON CITY NV	89706-0242
AMC393980	AMC393971	BURRO #44	ROCHER MANGANESE INC	2533 N CARSON ST # 3913	CARSON CITY NV	89706-0242
AMC393981	AMC393971	BURRO #45	ROCHER MANGANESE INC	2533 N CARSON ST # 3913	CARSON CITY NV	89706-0242
AMC393982	AMC393971	COB #1	ROCHER MANGANESE INC	2533 N CARSON ST # 3913	CARSON CITY NV	89706-0242
AMC393983	AMC393971	COB #2	ROCHER MANGANESE INC	2533 N CARSON ST # 3913	CARSON CITY NV	89706-0242
AMC393984	AMC393971	COB #3	ROCHER MANGANESE INC	2533 N CARSON ST # 3913	CARSON CITY NV	89706-0242
AMC393985	AMC393971	MAG #0	ROCHER MANGANESE INC	2533 N CARSON ST # 3913	CARSON CITY NV	89706-0242
AMC393986	AMC393971	MAG #28	ROCHER MANGANESE INC	2533 N CARSON ST # 3913	CARSON CITY NV	89706-0242
AMC393987	AMC393971	NM #11	ROCHER MANGANESE INC	2533 N CARSON ST # 3913	CARSON CITY NV	89706-0242
AMC393988	AMC393971	NM #12	ROCHER MANGANESE INC	2533 N CARSON ST # 3913	CARSON CITY NV	89706-0242
AMC393989	AMC393971	NM #13	ROCHER MANGANESE INC	2533 N CARSON ST # 3913	CARSON CITY NV	89706-0242
AMC393993	AMC393971	PR #10	ROCHER MANGANESE INC	2533 N CARSON ST # 3913	CARSON CITY NV	89706-0242
AMC393994	AMC393971	PR #11	ROCHER MANGANESE INC	2533 N CARSON ST # 3913	CARSON CITY NV	89706-0242
AMC393995	AMC393971	PR #12	ROCHER MANGANESE INC	2533 N CARSON ST # 3913	CARSON CITY NV	89706-0242
AMC393996	AMC393971	PR #13	ROCHER MANGANESE INC	2533 N CARSON ST # 3913	CARSON CITY NV	89706-0242
AMC393997	AMC393971	PR #14	ROCHER MANGANESE INC	2533 N CARSON ST # 3913	CARSON CITY NV	89706-0242
AMC393998	AMC393971	PR #15	ROCHER MANGANESE INC	2533 N CARSON ST # 3913	CARSON CITY NV	89706-0242
AMC393999	AMC393971	PR #16	ROCHER MANGANESE INC	2533 N CARSON ST # 3913	CARSON CITY NV	89706-0242
AMC394000	AMC393971	PR #17	ROCHER MANGANESE INC	2533 N CARSON ST # 3913	CARSON CITY NV	89706-0242







AMC408290	AMC408197	BURRO #11	ROCHER MANGANESE INC	2533 N CARSON ST # 3913	CARSON CITY	NV	89706-0242
AMC408291	AMC408197	BURRO #13	ROCHER MANGANESE INC	2533 N CARSON ST # 3913	CARSON CITY	NV	89706-0242
AMC408292	AMC408197	PR #18	ROCHER MANGANESE INC	2533 N CARSON ST # 3913	CARSON CITY	NV	89706-0242
AMC408293	AMC408197	PR #19	ROCHER MANGANESE INC	2533 N CARSON ST # 3913	CARSON CITY	NV	89706-0242
AMC408294	AMC408197	PR #20	ROCHER MANGANESE INC	2533 N CARSON ST # 3913	CARSON CITY	NV	89706-0242
AMC408295	AMC408197	PR #21	ROCHER MANGANESE INC	2533 N CARSON ST # 3913	CARSON CITY	NV	89706-0242
AMC408296	AMC408197	PR #22	ROCHER MANGANESE INC	2533 N CARSON ST # 3913	CARSON CITY	NV	89706-0242
AMC408297	AMC408197	PR #23	ROCHER MANGANESE INC	2533 N CARSON ST # 3913	CARSON CITY	NV	89706-0242
AMC408298	AMC408197	PR #24	ROCHER MANGANESE INC	2533 N CARSON ST # 3913	CARSON CITY	NV	89706-0242
AMC416598	AMC416598	ARTILLERY #41	ROCHER MANGANESE INC	9120 DOUBLE DIAMOND PKWY #3913	RENO	NV	89521-4842
AMC416599	AMC416598	ARTILLERY #42	ROCHER MANGANESE INC	9120 DOUBLE DIAMOND PKWY #3913	RENO	NV	89521-4842
AMC416600	AMC416598	ARTILLERY #43	ROCHER MANGANESE INC	9120 DOUBLE DIAMOND PKWY #3913	RENO	NV	89521-4842
AMC416601	AMC416598	ARTILLERY #44	ROCHER MANGANESE INC	9120 DOUBLE DIAMOND PKWY #3913	RENO	NV	89521-4842
AMC416602	AMC416598	ARTILLERY #45	ROCHER MANGANESE INC	9120 DOUBLE DIAMOND PKWY #3913	RENO	NV	89521-4842
AMC416603	AMC416598	ARTILLERY #46	ROCHER MANGANESE INC	9120 DOUBLE DIAMOND PKWY #3913	RENO	NV	89521-4842
AMC416604	AMC416598	ARTILLERY #47	ROCHER MANGANESE INC	9120 DOUBLE DIAMOND PKWY #3913	RENO	NV	89521-4842
AMC416605	AMC416598	ARTILLERY #48	ROCHER MANGANESE INC	9120 DOUBLE DIAMOND PKWY #3913	RENO	NV	89521-4842
AMC416606	AMC416598	ARTILLERY #55	ROCHER MANGANESE INC	9120 DOUBLE DIAMOND PKWY #3913	RENO	NV	89521-4842
AMC416607	AMC416598	ARTILLERY #57	ROCHER MANGANESE INC	9120 DOUBLE DIAMOND PKWY #3913	RENO	NV	89521-4842
AMC416608	AMC416598	ARTILLERY #59	ROCHER MANGANESE INC	9120 DOUBLE DIAMOND PKWY #3913	RENO	NV	89521-4842
AMC416609	AMC416598	ARTILLERY #61	ROCHER MANGANESE INC	9120 DOUBLE DIAMOND PKWY #3913	RENO	NV	89521-4842
AMC416610	AMC416598	ARTILLERY #68	ROCHER MANGANESE INC	9120 DOUBLE DIAMOND PKWY #3913	RENO	NV	89521-4842
AMC416611	AMC416598	ARTILLERY #70	ROCHER MANGANESE INC	9120 DOUBLE DIAMOND PKWY #3913	RENO	NV	89521-4842

AMC416612	AMC416598	ARTILLERY #72	ROCHER MANGANESE INC	9120 DOUBLE DIAMOND PKWY #3913	RENO	NV	89521-4842
AMC416613	AMC416598	ARTILLERY #74	ROCHER MANGANESE INC	9120 DOUBLE DIAMOND PKWY #3913	RENO	NV	89521-4842
AMC416614	AMC416598	ARTILLERY #300	ROCHER MANGANESE INC	9120 DOUBLE DIAMOND PKWY #3913	RENO	NV	89521-4842
AMC416615	AMC416598	ARTILLERY #301	ROCHER MANGANESE INC	9120 DOUBLE DIAMOND PKWY #3913	RENO	NV	89521-4842
AMC416616	AMC416598	ARTILLERY #302	ROCHER MANGANESE INC	9120 DOUBLE DIAMOND PKWY #3913	RENO	NV	89521-4842
AMC416617	AMC416598	ARTILLERY #303	ROCHER MANGANESE INC	9120 DOUBLE DIAMOND PKWY #3913	RENO	NV	89521-4842
AMC416618	AMC416598	ARTILLERY #304	ROCHER MANGANESE INC	9120 DOUBLE DIAMOND PKWY #3913	RENO	NV	89521-4842
AMC416619	AMC416598	ARTILLERY #305	ROCHER MANGANESE INC	9120 DOUBLE DIAMOND PKWY #3913	RENO	NV	89521-4842
AMC416620	AMC416598	ARTILLERY #306	ROCHER MANGANESE INC	9120 DOUBLE DIAMOND PKWY #3913	RENO	NV	89521-4842
AMC416621	AMC416598	SOUTH #1	ROCHER MANGANESE INC	9120 DOUBLE DIAMOND PKWY #3913	RENO	NV	89521-4842
AMC416622	AMC416598	SOUTH #2	ROCHER MANGANESE INC	9120 DOUBLE DIAMOND PKWY #3913	RENO	NV	89521-4842
AMC416623	AMC416598	SOUTH #3	ROCHER MANGANESE INC	9120 DOUBLE DIAMOND PKWY #3913	RENO	NV	89521-4842
AMC416624	AMC416598	SOUTH #4	ROCHER MANGANESE INC	9120 DOUBLE DIAMOND PKWY #3913	RENO	NV	89521-4842
AMC416625	AMC416598	SOUTH #5	ROCHER MANGANESE INC	9120 DOUBLE DIAMOND PKWY #3913	RENO	NV	89521-4842
AMC416626	AMC416598	SOUTH #6	ROCHER MANGANESE INC	9120 DOUBLE DIAMOND PKWY #3913	RENO	NV	89521-4842
AMC416627	AMC416598	SOUTH #7	ROCHER MANGANESE INC	9120 DOUBLE DIAMOND PKWY #3913	RENO	NV	89521-4842
AMC416628	AMC416598	SOUTH #8	ROCHER MANGANESE INC	9120 DOUBLE DIAMOND PKWY #3913	RENO	NV	89521-4842
AMC416629	AMC416598	SOUTH #9	ROCHER MANGANESE INC	9120 DOUBLE DIAMOND PKWY #3913	RENO	NV	89521-4842
AMC416630	AMC416598	SOUTH #10	ROCHER MANGANESE INC	9120 DOUBLE DIAMOND PKWY #3913	RENO	NV	89521-4842
AMC416631	AMC416598	SOUTH #11	ROCHER MANGANESE INC	9120 DOUBLE DIAMOND PKWY #3913	RENO	NV	89521-4842

AMC416632	AMC416598	SOUTH #12	ROCHER MANGANESE INC	9120 DOUBLE DIAMOND PKWY #3913	RENO	NV	89521-4842
AMC416633	AMC416598	SOUTH #40	ROCHER MANGANESE INC	9120 DOUBLE DIAMOND PKWY #3913	RENO	NV	89521-4842
AMC416634	AMC416598	SOUTH #41	ROCHER MANGANESE INC	9120 DOUBLE DIAMOND PKWY #3913	RENO	NV	89521-4842
AMC416635	AMC416598	SOUTH #42	ROCHER MANGANESE INC	9120 DOUBLE DIAMOND PKWY #3913	RENO	NV	89521-4842
AMC416636	AMC416598	SOUTH #43	ROCHER MANGANESE INC	9120 DOUBLE DIAMOND PKWY #3913	RENO	NV	89521-4842
L AMC416637	AMC416598	SOUTH #44	ROCHER MANGANESE INC	9120 DOUBLE DIAMOND PKWY #3913	RENO	NV	89521-4842

**NOTICE!!**

**These documents have been scanned!**

**Do not place un-scanned documents beneath this notice!**

**Do not remove this notice from this file!**

GPO Jacket No. 560-102  
Print Order 61540  
Rise Business Services, LLC  
Job=AZ15 5/28/2019



Box Number= AZ15089



Claim Begin-End: AMC383719-AMC383808

**3 Transfers**



AZ15089-6

AMC383320-AMC384443



# ROCHER MANGANESE, INC

AMC 383719

## BUREAU OF LAND MANAGEMENT

1 North Central Avenue  
Suite 800  
Phoenix, Arizona 85004-4427

Attention: Public Room

Re: QC Deed on 90 unpatented lode mining claims

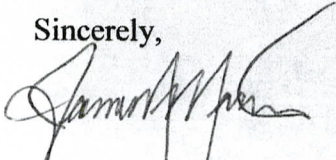
Dear BLM,

Please find enclosed a copy of the Quitclaim Deed submitted and recorded by Mohave County and a check in the amount of \$900.00 (Nine Hundred and Fifty Dollars) to cover the cost of recording this instrument at the Federal (BLM) level.

Upon recording with the BLM, would you please send the "Accounting Advice Receipt" and the "time stamped" original to the California address below, i.e. 6192 Calvary Court, Magalia, California, 95954.

Thanking you in advance for your rapid attention to this matter,

Sincerely,



James N. Marin – Vice President  
W.O.P. U.C.C. 1-207 ROCHER MANGANESE, INC.

RECEIVED  
BLM, AZ STATE OFFICE  
2001 NOV 20 A 8:06  
PHOENIX, ARIZONA

ENTERED INTO COMPUTER

2/13/08

TJS

California Contact Info:  
6192 Calvary Court  
Magalia, California 95954  
Tel: 530-873-6823

Fax: 530-873-6823

Email: [jnmarin@sbcglobal.net](mailto:jnmarin@sbcglobal.net)

Nevada Office  
2533 N. Carson Street, Suite 3912  
Carson City, Nevada 89706  
Tel: 775-841-7120



# ROCHER MANGANESE, INC.

## Artillery Mountains Manganese Property Artillery-Mesa-Maggie-Mag-Javelina Claims

### SCHEDULE "A"

Ninety (90) unpatented lode mining claims known as the "Artillery # 1 - 14, 21, 23, 25, 27 - 40, 49 - 54, 67, 69, 71, 73, 78 - 81, 84 - 95, 99 - 107, 109 - 112, 177, 197, 200, 201, Mesa # 5, Maggie # 27, Mag # 1 - 2, Javelina # 1 - 6, 14, 16, 21, 23, 25, 27". These claims are located and situated in Mohave County, Arizona. The claims are cadastrally described as being positioned within Sections 3, 4, 6, 7, 8, 10, 11, 17, 18, Township 11 North, Range 13 West, Sections 31, 33, Township 12 North, Range 13 West and Section 36, Township 12 North, Range 14 West, Gila & Salt River Baseline and Meridian.

<u>CLAIM NAME</u>	<u>MOHAVE COUNTY BOOK : PAGE : DOC.#</u>	<u>ARIZONA BLM SERIAL # (AMC)</u>
Artillery # 1	6794 : 173 : 2007043793	383719
Artillery # 2	6794 : 175 : 2007043794	383720
Artillery # 3	6794 : 177 : 2007043795	383721
Artillery # 4	6794 : 179 : 2007043796	383722
Artillery # 5	6794 : 181 : 2007043797	383723
Artillery # 6	6794 : 183 : 2007043798	383724
Artillery # 7	6794 : 185 : 2007043799	383725
Artillery # 8	6794 : 187 : 2007043800	383726
Artillery # 9	6794 : 189 : 2007043801	383727
Artillery # 10	6794 : 191 : 2007043802	383728
Artillery # 11	6794 : 193 : 2007043803	383729
Artillery # 12	6794 : 195 : 2007043804	383730
Artillery # 13	6794 : 197 : 2007043805	383731
Artillery # 14	6794 : 199 : 2007043806	383732
Artillery # 21	6794 : 201 : 2007043807	383733
Artillery # 23	6794 : 203 : 2007043808	383734
Artillery # 25	6794 : 205 : 2007043809	383735
Artillery # 27	6794 : 207 : 2007043810	383736
Artillery # 28	6794 : 209 : 2007043811	383737
Artillery # 29	6794 : 211 : 2007043812	383738
Artillery # 30	6794 : 213 : 2007043813	383739
Artillery # 31	6794 : 215 : 2007043814	383740
Artillery # 32	6794 : 217 : 2007043815	383741
Artillery # 33	6794 : 219 : 2007043816	383742
Artillery # 34	6794 : 221 : 2007043817	383743
Artillery # 35	6794 : 223 : 2007043818	383744
Artillery # 36	6794 : 225 : 2007043819	383745
Artillery # 37	6794 : 227 : 2007043820	383746

RECEIVED  
 BLM, AZ STATE OFFICE  
 2007 NOV 20 A 8:05  
 PHOENIX, ARIZONA

**ROCHER MANGANESE, INC.**

**Artillery Mounntains Manganese Property**

**Cont. page 2 (2 of 3)**

**SCHEDULE "A"**

<b><u>CLAIM NAME</u></b>	<b><u>MOHAVE COUNTY BOOK : PAGE : DOC.#</u></b>	<b><u>ARIZONA BLM SERIAL # (AMC)</u></b>
Artillery # 38	6794 : 229 : 2007043821	383747
Artillery # 39	6794 : 231 : 2007043822	383748
Artillery # 40	6794 : 233 : 2007043823	383749
Artillery # 49	6794 : 235 : 2007043824	383750
Artillery # 50	6794 : 237 : 2007043825	383751
Artillery # 51	6794 : 239 : 2007043826	383752
Artillery # 52	6794 : 241 : 2007043827	383753
Artillery # 53	6794 : 243 : 2007043828	383754
Artillery # 54	6794 : 245 : 2007043829	383755
Artillery # 67	6794 : 247 : 2007043830	383756
Artillery # 69	6794 : 249 : 2007043831	383757
Artillery # 71	6794 : 251 : 2007043832	383758
Artillery # 73	6794 : 253 : 2007043833	383759
Artillery # 78	6821 : 711 : 2007049936	383760
Artillery # 79	6821 : 713 : 2007049937	383761
Artillery # 80	6794 : 255 : 2007043834	383762
Artillery # 81	6794 : 257 : 2007043835	383763
Artillery # 84	6821 : 715 : 2007049938	383764
Artillery # 85	6821 : 717 : 2007049939	383765
Artillery # 86	6821 : 719 : 2007049940	383766
Artillery # 87	6821 : 721 : 2007049941	383767
Artillery # 88	6821 : 723 : 2007049942	383768
Artillery # 89	6821 : 725 : 2007049943	383769
Artillery # 90	6821 : 727 : 2007049944	383770
Artillery # 91	6821 : 729 : 2007049945	383771
Artillery # 92	6821 : 731 : 2007049946	383772
Artillery # 93	6821 : 733 : 2007049947	383773
Artillery # 94	6821 : 735 : 2007049948	383774
Artillery # 95	6821 : 737 : 2007049949	383775
Artillery # 99	6821 : 739 : 2007049950	383776
Artillery # 100	6821 : 741 : 2007049951	383777
Artillery # 101	6821 : 743 : 2007049952	383778

RECEIVED  
 B.L.M. AZ STATE OFFICE  
 2007 NOV 20 A 8: 05  
 PHOENIX, ARIZONA

# ROCHER MANGANESE, INC.

## Artillery Mountains Manganese Property

Cont. page 3 (3 of 3)

### SCHEDULE "A"

<u>CLAIM NAME</u>	<u>MOHAVE COUNTY BOOK : PAGE : DOC.#</u>	<u>ARIZONA BLM SERIAL # (AMC)</u>
Artillery # 102	6821 : 745 : 2007049953	383779
Artillery # 103	6821 : 747 : 2007049954	383780
Artillery # 104	6821 : 749 : 2007049955	383781
Artillery # 105	6821 : 751 : 2007049956	383782
Artillery # 106	6821 : 753 : 2007049957	383783
Artillery # 107	6821 : 755 : 2007049958	383784
Artillery # 109	6821 : 757 : 2007049959	383785
Artillery # 110	6821 : 759 : 2007049960	383786
Artillery # 111	6821 : 761 : 2007049961	383787
Artillery # 112	6821 : 763 : 2007049962	383788
Artillery # 177	6821 : 765 : 2007049963	383789
Artillery # 197	6821 : 767 : 2007049964	383790
Artillery # 200	6821 : 769 : 2007049965	383791
Artillery # 201	6821 : 771 : 2007049966	383792
Mesa # 5	6821 : 773 : 2007049967	383793
Maggie # 27	6821 : 775 : 2007049968	383794
Mag # 1	6821 : 777 : 2007049969	383795
Mag # 2	6821 : 779 : 2007049970	383796
Javelina # 1	6821 : 781 : 2007049971	383797
Javelina # 2	6821 : 783 : 2007049972	383798
Javelina # 3	6821 : 785 : 2007049973	383799
Javelina # 4	6821 : 787 : 2007049974	383800
Javelina # 5	6821 : 789 : 2007049975	383801
Javelina # 6	6821 : 791 : 2007049976	383802
Javelina # 14	6821 : 793 : 2007049977	383803
Javelina # 16	6821 : 795 : 2007049978	383804
Javelina # 21	6821 : 797 : 2007049979	383805
Javelina # 23	6821 : 799 : 2007049980	383806
Javelina # 25	6821 : 801 : 2007049981	383807
Javelina # 27	6821 : 803 : 2007049982	383808

RECEIVED  
 B.L.M. AZ STATE OFFICE  
 2007 NOV 20 A 8:05

End SCHEDULE A

**United States Department of the Interior**  
**Bureau of Land Management**  
 BUSINESS & SUPPORT SVCS DIV  
 ONE N CENTRAL AVE SUITE 800  
 PHOENIX, AZ 85004 -4427  
 Phone: (602) 417-9200

Receipt

No:

1606400

<b>Transaction #:</b> 1659033	
<b>Date of Transaction:</b> 11/23/2007	
<b>CUSTOMER:</b>	JAMES N MARIN 6192 CALVARY CT MAGALIA,CA 95954

LINE #	QTY	DESCRIPTION	REMARKS	UNIT PRICE	TOTAL
1	1.00	LOCATABLE MINERALS / MINING CLAIMS-NOT NEW-UNADJUD,ONE AUTH NO. ONLY / MINING CLAIM MONEY RECEIVED (455) <b>CASES: AMC383719/\$900.00</b>	TRF	- n/a -	900.00
<b>TOTAL:</b>					<b>\$900.00</b>

PAYMENT INFORMATION					
1	AMOUNT:	\$900.00	POSTMARKED:	11/16/07 0:00	
	TYPE:	CHECK	RECEIVED:	11/20/2007	
	CHECK NO:	005			
	NAME:	ROCHER DEBOULE MINERALS 2A-15782 MARINE DRIVE WHITE ROCK, BC CANADA NS V4B 1E6			

REMARKS

This receipt was generated by the automated BLM Collections and Billing System and is a paper representation of a portion of the official electronic record contained therein.

**NOTICE!!**

**These documents have been scanned!**

**Do not place un-scanned documents beneath this notice!**

**Do not remove this notice from this file!**

GPO Jacket No. 560-102  
Print Order 61540  
Rise Business Services, LLC  
Job=AZ15 5/28/2019



Box Number= AZ15089



Claim Begin-End: AMC383719-AMC383808

**4 Annual Filings**



AZ15089-6

AMC383320-AMC384443

Amc 383719

Amc 443527

August 14, 2018

Attn.: Mining claim fees  
USDI Bureau of Land Management  
Arizona State Office  
One N Central Ave, Suite 800  
Phoenix, Arizona 85004  
Ph. 602-417-9200

RECEIVED  
BLM AZ STATE OFFICE  
2018 AUG 21 P 1:35  
PHOENIX, ARIZONA

To Whom It May Concern,

Please process / record the accompanying Notice of Intent to Hold Mining Claims document. Also, please find enclosed a check in the amount of \$4,650.00 to cover annual maintenance fees as follows:


30 lode mining claims X \$155.00 per claim = \$4,650.00

When recorded please send receipt and BLM stamped documents to :

Tim Neal  
3300 Skyline Blvd. #325  
Reno, Nevada 89509

If there are any deficiencies please call Tim Neal, mining claim manager for Rocher Manganese, at: Office (775) 827-1358  
Cell (530) 515-0521

Thank you for your attention to this matter.

  
James N. Marin (w.o.p. U.C.C. 1-207), agent

AC 782  
ENTERED AUG 28 2018  
PB

# 4242962




**NOTICE OF INTENT TO HOLD MINING CLAIMS/  
PAYMENT OF 2019 BLM MAINTENANCE FEES**  
(MINING CLAIMS LOCATED IN STATE OF ARIZONA, COUNTY OF MOHAVE)

Pursuant to Department of the Interior 1993 Appropriations Act, Public Law No. 102-381, 106 Statute 1374, *and in lieu of performing assessment work* and recording the affidavit of labor under section 314 (a) and (c) of the Federal Land Policy and Management Act of 1976 (43 U.S.C. 1744 [a] and [c] and 30 U.S.C. 28-28e;

herein enclosed is **FOUR THOUSAND SIX HUNDRED FIFTY DOLLARS - \$4,650.00 (30 x \$155)**, to be applied toward the 2019 BLM Maintenance Fees on the Thirty (30) "Artillery" lode mining claims itemized in the attached Schedule "A". Owner/Claimant intended to hold these mining claims, during the assessment year 9/1/17 - 9/1/18, by act of payment of BLM fees on or around 8/31/17 and intends to hold these mining claims during the period covered by payment of the current maintenance fees.

Further, the undersigned certifies that the owner or claimant has or intends to file with Mohave County, a Notice of Intent to Hold Mining Claims or Assessment Work Document (stating the equivalent facts and pronouncements contained herein) for assessment year 9/1/17 - 9/1/18 and/or calendar year 2018 covering these mining claims (listed on the attached Schedule "A").

Signed:

  
James N. Marin, agent  
(W.O.P. U.C.C. 1-207)

Dated:

8-14-18

per claim owner: Rocher Manganese, Inc;

Recording requested by and when recorded send to:

Tim Neal  
3300 Skyline Blvd. #325  
Reno, Nevada 89509

RECEIVED  
BLM AZ STATE OFFICE  
2018 AUG 21 P 1:35  
PHOENIX, ARIZONA

RODNER MANLANESE, INC.  
3300 SKYLINE BLVD. #325  
RENO, NEVADA 89509

U.S.D.I. BUREAU OF LAND MANAGEMENT  
ARIZONA STATE OFFICE  
ONE N. CENTRAL AVE,  
SUITE 800  
PHOENIX, ARIZONA 85004

PHOENIX, ARIZONA

2010 AUG 21 1:35

RECEIVED  
BLM STATE OFFICE



(2019 BLM fees and Notice of Intent to Hold Mining Claims)

# ROCHER MANGANESE, INC.

## "Artillery" Claims

### Schedule "A"

Thirty (30) unpatented lode mining claims known as the "Artillery # 1, 3, 4, 6, 8, 10, 12, 23, 38, 40, 51 - 54, 69, 71, 73, 78, 85, 86, 89 - 93, 247, 251 - 254. These claims are located and situated in Mohave County, Arizona; within Sections 3, 4, 10, 11, Township 11 North, Range 13 West; Section 33, Township 12 North, Range 13 West; Gila & Salt River Baseline and Meridian.

<u>CLAIM NAME</u>	<u>MOHAVE COUNTY RECORDER'S DATA</u>	<u>BLM AMC SERIAL #</u>	<u>Section / Township / Range</u>
Artillery # 4	6794 : 179 : 2007043796	383722	3 / 11N / 13W
Artillery # 40	6794 : 233 : 2007043823	383749	4;33 / 11N;12N / 13W
Artillery # 51	6794 : 239 : 2007043826	383752	33 / 12N / 13W
Artillery # 52	6794 : 241 : 2007043827	383753	33 / 12N / 13W
Artillery # 53	6794 : 243 : 2007043828	383754	33 / 12N / 13W
Artillery # 54	6794 : 245 : 2007043829	383755	33 / 12N / 13W
Artillery # 69	6794 : 249 : 2007043831	383757	33 / 12N / 13W
Artillery # 71	6794 : 251 : 2007043832	383758	33 / 12N / 13W
Artillery # 73	6794 : 253 : 2007043833	383759	33 / 12N / 13W
Artillery # 86	6821 : 719 : 2007049940	383766	10 / 11N / 13W
Artillery # 89	6821 : 725 : 2007049943	383769	10,11 / 11N / 13W
Artillery # 90	6821 : 727 : 2007049944	383770	10 / 11N / 13W
Artillery # 91	6821 : 729 : 2007049945	383771	10 / 11N / 13W
Artillery # 1	Fee # 2017007684	443527	3,10 / 11N / 13W
Artillery # 3	Fee # 2017007685	443528	3,10 / 11N / 13W
Artillery # 6	Fee # 2017007686	443529	3 / 11N / 13W
Artillery # 8	Fee # 2017007687	443530	3,4 / 11N / 13W
Artillery # 10	Fee # 2017007688	443531	4 / 11N / 13W
Artillery # 12	Fee # 2017007689	443532	4 / 11N / 13W
Artillery # 38	Fee # 2017007690	443533	4;33 / 11N;12N / 13W
Artillery # 78	Fee # 2017007691	443534	10 / 11N / 13W
Artillery # 85	Fee # 2017007693	443536	10 / 11N / 13W
Artillery # 92	Fee # 2017007694	443537	10 / 11N / 13W
Artillery # 93	Fee # 2017007695	443538	10 / 11N / 13W
Artillery # 247	Fee # 2017007696	443539	11 / 11N / 13W
Artillery # 251	Fee # 2017007697	443540	10 / 11N / 13W
Artillery # 252	Fee # 2017007698	443541	10 / 11N / 13W
Artillery # 253	Fee # 2017007699	443542	10,11 / 11N / 13W
Artillery # 254	Fee # 2017007700	443543	11 / 11N / 13W
Artillery # 23	Fee # 2017010966	443544	3 / 11N / 13W

End Schedule "A"

AC 782  
ENTERED AUG 28 2018  
PB

**United States Department of the Interior**  
**Bureau of Land Management**  
 DIV OF LANDS, MINRLS & ENERGY  
 ONE N CENTRAL AVE  
 PHOENIX, AZ 85004 -4427  
 Phone: 602-417-9200

Receipt

No: 4242962

<b>Transaction #:</b> 4358394	
<b>Date of Transaction:</b> 08/23/2018	
CUSTOMER:	
TIM NEAL 3300 SKYLINE BLVD APT 325 RENO,NV 89509-5655 US	

*AC782*  
**ENTERED AUG 28 2018**  
*PB*

LINE #	QTY	DESCRIPTION	REMARKS	UNIT PRICE	TOTAL
1	1.00	LOCATABLE MINERALS / MINING CLAIMS- NOT NEW-UNADJUD, ONE AUTH NO. ONLY / MINING CLAIM MONEY RECEIVED <b>CASES: AMC383722/\$4650.00</b>	MAINT 2019/30	- n/a -	4650.00
<b>TOTAL:</b>					<b>\$4,650.00</b>

PAYMENT INFORMATION					
1	AMOUNT:	4650.00	POSTMARKED:	N/A	
	TYPE:	CHECK	RECEIVED:	08/21/2018	
	CHECK NO:	2308			
	NAME:	ROCHER MANGANESE INC 9120 DOUBLE DIAMOND PARKWAY STE 3913 RENO NV 89521 US			

REMARKS	

This receipt was generated by the automated BLM Collections and Billing System and is a paper representation of a portion of the official electronic record contained therein.

Date and Time Run:  
8/28/2018 1:34:33 PM

DEPARTMENT OF THE INTERIOR  
BUREAU OF LAND MANAGEMENT  
Mining Claims

CUSTOMER INFORMATION

Admin State: AZ  
Geo State: AZ  
ROCHER MANGANESE INC  
2533 N CARSON ST # 3913  
CARSON CITY NV 89706-0220 Customer ID: 2265821

Serial Number	Claim Name	Lead Serial Number	Disposition
AMC383722	ARTILLERY 4	AMC383719	ACTIVE
AMC383749	ARTILLERY 40	AMC383719	ACTIVE
AMC383752	ARTILLERY 51	AMC383719	ACTIVE
AMC383753	ARTILLERY 52	AMC383719	ACTIVE
AMC383754	ARTILLERY 53	AMC383719	ACTIVE
AMC383755	ARTILLERY 54	AMC383719	ACTIVE
AMC383757	ARTILLERY 69	AMC383719	ACTIVE
AMC383758	ARTILLERY 71	AMC383719	ACTIVE
AMC383759	ARTILLERY 73	AMC383719	ACTIVE
AMC383766	ARTILLERY 86	AMC383719	ACTIVE
AMC383769	ARTILLERY 89	AMC383719	ACTIVE
AMC383770	ARTILLERY 90	AMC383719	ACTIVE
AMC383771	ARTILLERY 91	AMC383719	ACTIVE

Admin State: AZ  
Geo State: AZ  
ROCHER MANGANESE INC  
3300 SKYLINE BLVD APT 325  
RENO NV 89509-5655 Customer ID: 2332427

Serial Number	Claim Name	Lead Serial Number	Disposition
AMC443527	ARTILLERY #1	AMC443527	ACTIVE
AMC443528	ARTILLERY #3	AMC443527	ACTIVE
AMC443529	ARTILLERY #6	AMC443527	ACTIVE
AMC443530	ARTILLERY #8	AMC443527	ACTIVE
AMC443531	ARTILLERY #10	AMC443527	ACTIVE
AMC443532	ARTILLERY #12	AMC443527	ACTIVE
AMC443533	ARTILLERY #38	AMC443527	ACTIVE
AMC443534	ARTILLERY #78	AMC443527	ACTIVE
AMC443536	ARTILLERY #85	AMC443527	ACTIVE
AMC443537	ARTILLERY #92	AMC443527	ACTIVE

AC 782  
ENTERED AUG 28 2018  
PB

NO WARRANTY IS MADE BY BLM  
FOR USE OF THE DATA FOR  
PURPOSES NOT INTENDED BY BLM

Date and Time Run:  
8/28/2018 1:34:33 PM

Page 2 of 2

DEPARTMENT OF THE INTERIOR  
BUREAU OF LAND MANAGEMENT  
Mining Claims

Serial Number	Claim Name	Lead Serial Number	Disposition
AMC443538	ARTILLERY #93	AMC443527	ACTIVE
AMC443539	ARTILLERY #247	AMC443527	ACTIVE
AMC443540	ARTILLERY #251	AMC443527	ACTIVE
AMC443541	ARTILLERY #252	AMC443527	ACTIVE
AMC443542	ARTILLERY #253	AMC443527	ACTIVE
AMC443543	ARTILLERY #254	AMC443527	ACTIVE
AMC443544	ARTILLERY #23	AMC443527	ACTIVE

NO WARRANTY IS MADE BY BLM  
FOR USE OF THE DATA FOR  
PURPOSES NOT INTENDED BY BLM

383719  
443527  
RECEIVED  
BLM STATE OFFICE  
2017 AUG 22 2 25 PM  
PHOENIX ARIZONA

**NOTICE OF INTENT TO HOLD MINING CLAIMS/  
PAYMENT OF 2018 BLM MAINTENANCE FEES**  
(MINING CLAIMS LOCATED IN STATE OF ARIZONA, COUNTY OF MOHAVE)

Pursuant to Department of the Interior 1993 Appropriations Act, Public Law No. 102-381, 106 Statute 1374, and in lieu of performing assessment work and recording the affidavit of labor under section 314 (a) and (c) of the Federal Land Policy and Management Act of 1976 (43 U.S.C. 1744 [a] and [c] and 30 U.S.C. 28-28e;

herein enclosed is FOUR THOUSAND EIGHT HUNDRED FIVE DOLLARS - \$4,805.00 (31 x \$155), to be applied toward the 2018 BLM Maintenance Fees on the Thirty One (31) "Artillery" lode mining claims itemized in the attached Schedule "A". Owner/Claimant intended to hold initial 13 of these mining claims, during the assessment year 9/1/16 - 9/1/17, by act of payment of BLM fees on or around 8/26/16 and intends to hold an additional 18 claims located in Feb. 2017, bringing the total up to 31 mining claims, during the period covered by payment of the current maintenance fees.

Further, the undersigned certifies that the owner or claimant has or intends to file with Mohave County, a Notice of Intent to Hold Mining Claims or Assessment Work Document (stating the equivalent facts and pronouncements contained herein) for assessment year 9/1/16 - 9/1/17 and/or calendar year 2017 covering these mining claims (listed on the attached Schedule "A").

Signed: Tim Neal Dated: 8-22-17  
Tim Neal, agent

per claim owner: Rocher Manganese, Inc;

Recording requested by and when recorded send to:

Tim Neal  
3300 Skyline Blvd. #325  
Reno, Nevada 89509

# B903672



(2018 BLM fees and Notice of Intent to Hold Mining Claims)

# ROCHER MANGANESE, INC.

## "Artillery" Claims

### Schedule "A"

Thirty One (31) unpatented lode mining claims known as the "Artillery # 1, 3, 4, 6, 8, 10, 12, 23, 38, 40, 51 - 54, 69, 71, 73, 78, 79, 85, 86, 89 - 93, 247, 251 - 254. These claims are located and situated in Mohave County, Arizona. The claims are cadastrally described as being positioned within Sections 3, 4, 10, 11, Township 11 North, Range 13 West; Section 33, Township 12 North, Range 13 West; Gila & Salt River Baseline and Meridian.

<u>CLAIM NAME</u>	<u>MOHAVE COUNTY RECORDER'S DATA</u>	<u>BLM AMC SERIAL #</u>	<u>Section / Township / Range</u>
Artillery # 4	6794 : 179 : 2007043796	383722	3 / 11N / 13W
Artillery # 40	6794 : 233 : 2007043823	383749	4;33 / 11N;12N / 13W
Artillery # 51	6794 : 239 : 2007043826	383752	33 / 12N / 13W
Artillery # 52	6794 : 241 : 2007043827	383753	33 / 12N / 13W
Artillery # 53	6794 : 243 : 2007043828	383754	33 / 12N / 13W
Artillery # 54	6794 : 245 : 2007043829	383755	33 / 12N / 13W
Artillery # 69	6794 : 249 : 2007043831	383757	33 / 12N / 13W
Artillery # 71	6794 : 251 : 2007043832	383758	33 / 12N / 13W
Artillery # 73	6794 : 253 : 2007043833	383759	33 / 12N / 13W
Artillery # 86	6821 : 719 : 2007049940	383766	10 / 11N / 13W
Artillery # 89	6821 : 725 : 2007049943	383769	10,11 / 11N / 13W
Artillery # 90	6821 : 727 : 2007049944	383770	10 / 11N / 13W
Artillery # 91	6821 : 729 : 2007049945	383771	10 / 11N / 13W
Artillery # 1	Fee # 2017007684	443527	3,10 / 11N / 13W
Artillery # 3	Fee # 2017007685	443528	3,10 / 11N / 13W
Artillery # 6	Fee # 2017007686	443529	3 / 11N / 13W
Artillery # 8	Fee # 2017007687	443530	3,4 / 11N / 13W
Artillery # 10	Fee # 2017007688	443531	4 / 11N / 13W
Artillery # 12	Fee # 2017007689	443532	4 / 11N / 13W
Artillery # 38	Fee # 2017007690	443533	4,33 / 11N;12N / 13W
Artillery # 78	Fee # 2017007691	443534	10 / 11N / 13W
Artillery # 79	Fee # 2017007692	443535	4,10 / 11N / 13W

RECEIVED  
BLM AZ STATE OFFICE  
PHOENIX, ARIZONA  
21-AUG-25 PM 2:56



(2018 BLM fees and Notice of Intent to Hold Mining Claims)

## ROCHER MANGANESE, INC.

"Artillery" Claims

### Schedule "A" cont.

---

Artillery # 85	Fee # 2017007693	443536	7	10	/	11N	/	13W
Artillery # 92	Fee # 2017007694	443537		10	/	11N	/	13W
Artillery # 93	Fee # 2017007695	443538		10	/	11N	/	13W
Artillery # 247	Fee # 2017007696	443539		11	/	11N	/	13W
Artillery # 251	Fee # 2017007697	443540		10	/	11N	/	13W
Artillery # 252	Fee # 2017007698	443541		10	/	11N	/	13W
Artillery # 253	Fee # 2017007699	443542		10,11	/	11N	/	13W
Artillery # 254	Fee # 2017007700	443543		11	/	11N	/	13W
Artillery # 23	Fee # 2017010966	443544		3	/	11N	/	13W

END SCHEDULE "A"

RECEIVED  
BLM AZ STATE OFFICE  
2017 AUG 25 P 2 56  
PHOENIX, ARIZONA

Tim Neal  
3300 Skyline Blvd. #325  
Reno, Nevada 89509

CERTIFIED MAIL



7017 1000 0000 7282 2834



1000



85004

U.S. POSTAGE  
PAID  
RENO, NV  
89510  
AUG 22 17  
AMOUNT  
**\$7.50**  
R2304W120928-23

Bureau of Land Management  
Arizona State Office  
Division of Lands, Minerals & Energy  
One N Central Ave  
Phoenix, Arizona 85004-4427

RECEIVED

BLM AZ STATE OFFICE

2017 AUG 25 P 2:56

PHOENIX, ARIZONA



**United States Department of the Interior**  
**Bureau of Land Management**  
 DIV OF LANDS, MINRLS & ENERGY  
 ONE N CENTRAL AVE  
 PHOENIX, AZ 85004 -4427  
 Phone: 602-417-9200

Receipt

No: 3962672

<b>Transaction #:</b> 4072514	
<b>Date of Transaction:</b> 08/28/2017	
CUSTOMER:	
ROCHER MANGANESE INC 9120 DOUBLE DIAMOND PKWY SUITE 3913 RENO,NV 89521-4842 US	

LINE #	QTY	DESCRIPTION	REMARKS	UNIT PRICE	TOTAL
1	1.00	LOCATABLE MINERALS / MINING CLAIMS- NOT NEW-UNADJUD,ONE AUTH NO. ONLY / MINING CLAIM MONEY RECEIVED CASES: AMC383722/\$4805.00	MAINT 2018/31	- n/a -	4805.00
<b>TOTAL:</b>					<b>\$4,805.00</b>

PAYMENT INFORMATION			
1	AMOUNT:	4805.00	POSTMARKED: N/A
	TYPE:	CHECK	RECEIVED: 08/25/2017
	CHECK NO:	2175	
	NAME:	ROCHER MANGANESE INC 9120 DOUBLE DIAMOND PKWY SUITE 3913 RENO NV 89521-4842 US	

REMARKS

This receipt was generated by the automated BLM Collections and Billing System and is a paper representation of a portion of the official electronic record contained therein.

Amc 383719

USDI Bureau of Land Management  
One N Central Ave  
Phoenix, Arizona 85004-2203

RECEIVED  
BLM AZ STATE OFFICE August 23, 2016

2016 AUG 26 P 2:22

PHOENIX, ARIZONA

To Whom it May Concern,

Please process / record the accompanying Notice of Intent to Hold Mining Claims document. Also, please find enclosed a check in the amount of \$2015.00 to cover fees as follows:

13 lode mining claims X \$155.00 per claim = \$2015.00  
When recorded please send receipt and documents to :

Tim Neal  
3300 Skyline Blvd. #325  
Reno, Nevada 89509

If there are any deficiencies please call Tim Neal at: Home office (775) 827-1358  
Cell (530) 515-0521

Thank you for your attention to this matter.

*Tim Neal*

Tim Neal

Tim Neal: U.S. Mining Claims Manager for  
ROCHER MANGANESE Inc.

RECEIPT # 3644774

ENTERED  
AUG 30 2016  
BY: *pm*

**NOTICE OF INTENT TO HOLD MINING CLAIMS/  
PAYMENT OF 2017 BLM MAINTENANCE FEES**  
(MINING CLAIMS LOCATED IN STATE OF ARIZONA, COUNTY OF MOHAVE)

Pursuant to Department of the Interior 1993 Appropriations Act, Public Law No. 102-381, 106 Statute 1374, *and in lieu of performing assessment work* and recording the affidavit of labor under section 314 (a) and (c) of the Federal Land Policy and Management Act of 1976 (43 U.S.C. 1744 [a] and [c] and 30 U.S.C. 28-28e;

herein enclosed is **TWO THOUSAND FIFTEEN DOLLARS - \$2,015.00 (13 x \$155)**, to be applied toward the 2017 BLM Maintenance Fees on the Thirteen (13) "Artillery" lode mining claims itemized in the attached Schedule "A". Owner/Claimant intended to hold these mining claims, during the assessment year 9/1/15 - 9/1/16, by act of payment of BLM fees on or before 8/31/15 and intends to hold these mining claims during the period covered by payment of the current maintenance fees.

Further, the undersigned certifies that the owner or claimant has or intends to file with Mohave County, a Notice of Intent to Hold Mining Claims or Assessment Work Document (stating the equivalent facts and pronouncements contained herein) for assessment year 9/1/15 - 9/1/16 and/or calendar year 2016 covering these mining claims (listed on the attached Schedule "A").

Signed: Tim Neal Dated: 8-23-16  
Tim Neal, agent

per claim owner: Rocher Manganese, Inc;

Recording requested by and when recorded send to:

Tim Neal  
3300 Skyline Blvd. #325  
Reno, Nevada 89509

RECEIVED  
BLM AZ STATE OFFICE  
2016 AUG 26 P 2:22  
PHOENIX, ARIZONA

(2017 BLM fees and Notice of Intent to Hold Mining Claims)

## ROCHER MANGANESE, INC.

### "Artillery" Claims

### Schedule "A"

Thirteen (13) unpatented lode mining claims known as the "Artillery # 4, 40, 51 - 54, 69, 71, 73, 86, 89, 90, 91. These claims are located and situated in Mohave County, Arizona. The claims are cadastrally described as being positioned within Sections 3, 4, 10, 11, Township 11 North, Range 13 West; Section 33, Township 12 North, Range 13 West; Gila & Salt River Baseline and Meridian.

<u>CLAIM NAME</u>	<u>MOHAVE COUNTY RECORDER'S DATA</u>	<u>BLM AMC SERIAL #</u>	<u>Section / Township / Range</u>
Artillery # 4	6794 : 179 : 2007043796	383722	3 / 11N / 13W
Artillery # 40	6794 : 233 : 2007043823	383749	4;33 / 11N;12N / 13W
Artillery # 51	6794 : 239 : 2007043826	383752	33 / 12N / 13W
Artillery # 52	6794 : 241 : 2007043827	383753	33 / 12N / 13W
Artillery # 53	6794 : 243 : 2007043828	383754	33 / 12N / 13W
Artillery # 54	6794 : 245 : 2007043829	383755	33 / 12N / 13W
Artillery # 69	6794 : 249 : 2007043831	383757	33 / 12N / 13W
Artillery # 71	6794 : 251 : 2007043832	383758	33 / 12N / 13W
Artillery # 73	6794 : 253 : 2007043833	383759	33 / 12N / 13W
Artillery # 86	6821 : 719 : 2007049940	383766	10 / 11N / 13W
Artillery # 89	6821 : 725 : 2007049943	383769	10,11 / 11N / 13W
Artillery # 90	6821 : 727 : 2007049944	383770	10 / 11N / 13W
Artillery # 91	6821 : 729 : 2007049945	383771	10 / 11N / 13W

END SCHEDULE "A"


PHOENIX, ARIZONA

2016 AUG 26 P 2:23

RECEIVED  
BLM AZ STATE OFFICE

Tim Neal  
3300 Skyline Blvd. #325  
Reno, Nevada 89509

CERTIFIED MAIL



7016 0340 0000 5194 4624



1000



85004

U.S. POSTAGE  
PAID  
RENO, NV  
89510  
AUG 23, 16  
AMOUNT  
**\$7.15**  
R2304W120928-20

RETURN RECEIPT  
REQUESTED

RECEIVED  
BLM AZ STATE OFFICE  
2016 AUG 26 P 2:22  
PHOENIX, ARIZONA

Attn: Mining Claims  
Bureau of Land Management  
One N Central Ave.  
Phoenix, Arizona 85004-2203

**United States Department of the Interior  
Bureau of Land Management**

DIV OF LANDS, MINRLS & ENERGY  
ONE N CENTRAL AVE  
PHOENIX, AZ 85004 -4427  
Phone: 602-417-9200

Receipt

No:

3644774

<b>Transaction #:</b> 3748749	
<b>Date of Transaction:</b> 08/29/2016	
<b>CUSTOMER:</b>	
	TIM NEAL 3300 SKYLINE BLVD APT 325 RENO,NV 89509-5655 US

LINE #	QTY	DESCRIPTION	REMARKS	UNIT PRICE	TOTAL
1	1.00	LOCATABLE MINERALS / MINING CLAIMS- NOT NEW-UNADJUD,ONE AUTH NO. ONLY / MINING CLAIM MONEY RECEIVED CASES: AMC383722/\$2015.00	NOI/MAINT FEE 2017 - 13	- n/a -	2015.00
<b>TOTAL:</b>					<b>\$2,015.00</b>

PAYMENT INFORMATION					
1	AMOUNT:	2015.00	POSTMARKED:	08/23/2016	
	TYPE:	CHECK	RECEIVED:	08/26/2016	
	CHECK NO:	2156			
	NAME:	ROCHER MANGANESE INC 9120 DOUBLE DIAMOND PARKWAY SUITE 3913 RENO NV 89521 US			

REMARKS

This receipt was generated by the automated BLM Collections and Billing System and is a paper representation of a portion of the official electronic record contained therein.



**DEPARTMENT OF THE INTERIOR  
BUREAU OF LAND MANAGEMENT  
MINING CLAIMS**

**MC Maintenance Fees Paid Through the BLM Pay Portal**

**CBS Receipt: 3376782**

Printed For Lead File # AMC383719

Agency Tracking ID: 1440527203

Assessment Year: 2016

Number of BLM Serial Nr: 9

Paid On: 08/25/2015

Total Amount Paid: \$1,395.00

Claim Name	BLM Serial No	Lead File No	Amount Paid
ARTILLERY 49	AMC383750	AMC383719	\$155.00
ARTILLERY 51	AMC383752	AMC383719	\$155.00
ARTILLERY 52	AMC383753	AMC383719	\$155.00
ARTILLERY 53	AMC383754	AMC383719	\$155.00
ARTILLERY 54	AMC383755	AMC383719	\$155.00
ARTILLERY 67	AMC383756	AMC383719	\$155.00
ARTILLERY 69	AMC383757	AMC383719	\$155.00
ARTILLERY 86	AMC383766	AMC383719	\$155.00
ARTILLERY 90	AMC383770	AMC383719	\$155.00

*By letter, received Sep 1, 2015 payment from AMC383750 and AMC383756 were removed and paid on AMC383749 and AMC383758, as requested.  
AT*

**United States Department of the Interior  
Bureau of Land Management  
BUSINESS & SUPPORT SVCS DIV  
ONE N CENTRAL AVE SUITE 800  
PHOENIX, AZ 85004 -4427  
Phone: (602) 417-9200**

Receipt

No: 3376782

<b>Transaction #:</b> 3475023	
<b>Date of Transaction:</b> 08/25/2015	
<b>CUSTOMER:</b>	
JAMES N MARIN ROCHER MANGANESE 6192 CALVARY COURT MAGALIA,CA 95954 US	

LINE #	QTY	DESCRIPTION	REMARKS	UNIT PRICE	TOTAL
1	1.00	LOCATABLE MINERALS / MINING CLAIMS- NOT NEW-UNADJUD,ONE AUTH NO. ONLY / MINING CLAIM MONEY RECEIVED <b>CASES: AMC383770/\$1395.00</b>		- n/a -	1395.00
<b>TOTAL:</b>					<b>\$1,395.00</b>

PAYMENT INFORMATION			
NOTE: Items will appear on credit card statement as "BLM O Mining Claim".			
1	AMOUNT:	1395.00	POSTMARKED: N/A
	TYPE:	CREDIT CARD	RECEIVED: 08/25/2015
	NAME:	JAMES N MARIN ROCHER MANGANESE 6192 CALVARY COURT MAGALIA CA 95954 US	
	CARD NO:	XXXXXXXXXXXX2204	AUTH CODE: 666257
	NAME ON CARD:	JAMES N MARIN ROCHER MANGANESE	
	EXPIRES:	06/2016	
	SIGNATURE:		

REMARKS

This receipt was generated by the automated BLM Collections and Billing System and is a paper representation of a portion of the official electronic record contained therein.

Run Date: 09/08/15

Run Time: 09:20 AM

**DEPARTMENT OF THE INTERIOR  
BUREAU OF LAND MANAGEMENT  
MINING CLAIMS**

**MC Maintenance Fees Paid Through the BLM Pay Portal**

**CBS Receipt: 3382662**

Printed For Lead File # AMC383719

Agency Tracking ID: 1441073194

Assessment Year: 2016

Number of BLM Serial Nr: 4

Paid On: 08/31/2015

Total Amount Paid: \$620.00

Claim Name	BLM Serial No	Lead File No	Amount Paid
ARTILLERY 4	AMC383722	AMC383719	\$155.00
ARTILLERY 73	AMC383759	AMC383719	\$155.00
ARTILLERY 89	AMC383769	AMC383719	\$155.00
ARTILLERY 91	AMC383771	AMC383719	\$155.00

**United States Department of the Interior  
Bureau of Land Management  
BUSINESS & SUPPORT SVCS DIV  
ONE N CENTRAL AVE SUITE 800  
PHOENIX, AZ 85004 -4427  
Phone: (602) 417-9200**

Receipt

No: 3382662

<b>Transaction #:</b> 3480978	
<b>Date of Transaction:</b> 08/31/2015	
<b>CUSTOMER:</b>	
TIM NEAL 3300 SKYLINE BLVD. RENO,NV 89509 US	

LINE #	QTY	DESCRIPTION	REMARKS	UNIT PRICE	TOTAL
1	1.00	LOCATABLE MINERALS / MINING CLAIMS- NOT NEW-UNADJUD,ONE AUTH NO. ONLY / MINING CLAIM MONEY RECEIVED <b>CASES: AMC383771/\$620.00</b>		- n/a -	620.00
<b>TOTAL:</b>					<b>\$620.00</b>

PAYMENT INFORMATION					
NOTE: Items will appear on credit card statement as "BLM O Mining Claim".					
1	AMOUNT:	620.00	POSTMARKED:	N/A	
	TYPE:	CREDIT CARD	RECEIVED:	08/31/2015	
	NAME:	TIM NEAL 3300 SKYLINE BLVD. RENO NV 89509 US			
	CARD NO:	XXXXXXXXXXXX7807	AUTH CODE:	03105Z	
	NAME ON CARD:	TIM NEAL			
	EXPIRES:	07/2016			
	SIGNATURE:				

REMARKS

This receipt was generated by the automated BLM Collections and Billing System and is a paper representation of a portion of the official electronic record contained therein.

Amc 383719



**ROCHER  
MANGANESE, INC.**

August 27, 2015

Attention: Amy Thrower

**Bureau of Land Management**

One N. Central Avenue  
Phoenix, Arizona 85004

Re: Swapping out two claims paid via Payment Portal

Dear Amy,

This morning, Tim Neal called and spoke to you about an error we recently made on August 25, 2015 when electronically paying for 9 claims on the BLM Pay Portal. The details of this transaction are; Agency Transaction ID is 1440527203, Amount: \$1,395, Lead Serial Number AMC383770.

As Tim mentioned this morning, we had incorrectly selected and paid for the following two claims which we would like to timely swap out for and replace with these other two claims.

**Incorrect** Claims we wish to swap out:

AMC383750 - Artillery No.49

AMC383756 - Artillery No.67

**Correct Claims we wish to replace the above claims with:**

AMC383749 - Artillery No.40

AMC383758 - Artillery No.71

RECEIVED  
BLM AZ STATE OFFICE  
2015 SEP - 1 P 1:41  
PHOENIX, ARIZONA

Amy, we wish to thank you in advance for your rapid attention in assisting us to timely correct this matter on our behalf,

Sincerely,

James N. Marin - W.O.P. UCC-1-207  
V.P. Director - ROCHER MANGANESE, INC.

Receipt # 5791282  
**ENTERED**  
SEP 02 2015  
BY: AT

California Contact  
6192 Calvary Court  
Magalia, California  
Tel: 530-873-2703

Fax: 530-873-6823 Email: [jnmarin@sbcglobal.net](mailto:jnmarin@sbcglobal.net)

Nevada Office  
9120 Double Diamond Parkway  
Suite 3913  
Tel: 775-775-841-7120

*move 2 mnts*

*383750  
383756*

*to 383749  
383758*  
Receipt

**United States Department of the Interior  
Bureau of Land Management  
BUSINESS & SUPPORT SVCS DIV  
ONE N CENTRAL AVE SUITE 800  
PHOENIX, AZ 85004 -4427  
Phone: (602) 417-9200**

No: 3376782

<b>Transaction #:</b> 3475023	
<b>Date of Transaction:</b> 08/25/2015	
CUSTOMER:	
JAMES N MARIN ROCHER MANGANESE 6192 CALVARY COURT MAGALIA,CA 95954 US	

LINE #	QTY	DESCRIPTION	REMARKS	UNIT PRICE	TOTAL
1	1.00	LOCATABLE MINERALS / MINING CLAIMS- NOT NEW-UNADJUD,ONE AUTH NO. ONLY / MINING CLAIM MONEY RECEIVED CASES: AMC383770/\$1395.00		- n/a -	1395.00
<b>TOTAL:</b>					<b>\$1,395.00</b>

PAYMENT INFORMATION			
NOTE: Items will appear on credit card statement as "BLM O Mining Claim".			
1	AMOUNT:	1395.00	POSTMARKED: N/A
	TYPE:	CREDIT CARD	RECEIVED: 08/25/2015
	NAME:	JAMES N MARIN ROCHER MANGANESE 6192 CALVARY COURT MAGALIA CA 95954 US	
	CARD NO:	XXXXXXXXXXXX2204	AUTH CODE: 666257
	NAME ON CARD:	JAMES N MARIN ROCHER MANGANESE	
	EXPIRES:	06/2016	
	SIGNATURE:		

REMARKS

This receipt was generated by the automated BLM Collections and Billing System and is a paper representation of a portion of the official electronic record contained therein.

Bureau of Land Management  
Arizona State Office  
One North Central Ave., Suite 800  
Phoenix, Arizona 85004-4427  
Telephone: 602-417-9200

8 - 24 - 14

AMC 383719

391001

391993

To whom it may concern,

Please process the attached mining document pertaining to 2015 claim fees. Also, attached is a check reflecting fees of \$155 per claim, \$10,850.00 total for the aggregate 70 claims contained within the document.

Please send processed document and receipt to:


Tim Neal  
3300 Skyline Blvd. #325  
Reno, Nevada 89509

On Behalf of Claim Owners:


ROCHER MANGANESE, Inc.

In case of any deficiencies, please contact Tim Neal (775-827-1358) as soon as possible. Thank you for your attention to this matter.

Signed,



Tim Neal



NO. OF CLAIMS 70  
AMOUNT \$10,850.00  
RECEIPT NO. 3117252  
INIT. JTA

\*\* BLM-ASO\*\*

PHOENIX, ARIZONA

2014 AUG 28 P 1:34

RECEIVED  
BLM AZ STATE OFFICE

**NOTICE OF INTENT TO HOLD MINING CLAIMS/  
PAYMENT OF 2015 BLM MAINTENANCE FEES**  
(MINING CLAIMS LOCATED IN STATE OF ARIZONA, COUNTY OF MOHAVE)

Pursuant to Department of the Interior 1993 Appropriations Act, Public Law No. 102-381, 106 Statute 1374, *and in lieu of performing assessment work* and recording the affidavit of labor under section 314 (a) and (c) of the Federal Land Policy and Management Act of 1976 (43 U.S.C. 1744 [a] and [c] and 30 U.S.C. 28-28e;

herein enclosed is TEN THOUSAND EIGHT HUNDRED FIFTY DOLLARS - \$10,850.00 (70 x \$155), to be applied toward the 2015 BLM Maintenance Fees on the Seventy (70) "Artillery" et al Lode Mining Claims itemized in the attached Schedule "A". Owner/Claimant intended to hold these mining claims, during the assessment year 9/1/13 - 9/1/14, by act of payment of BLM fees on or about 8/15/13 and intends to hold these mining claims during the period covered by payment of the current maintenance fees.

Further, the undersigned certifies that the owner or claimant has or intends to file with Mohave County, a Notice of Intent to Hold Mining Claims or Assessment Work Document (stating the equivalent facts and pronouncements contained herein) for assessment year 9/1/13 - 9/1/14 and/or calendar year 2014 covering these mining claims (listed on the attached Schedule "A").

Signed:

Tim Neal

Tim Neal, agent

Dated:

8-24-14

Per Claim Owner:

ROCHER MANGANESE, Inc.  
9120 Double Diamond Pkwy., Suite 3913  
Reno, Nevada 89521

PHOENIX, ARIZONA

2014 AUG 28 P 1:34

RECEIVED  
BLM AZ STATE OFFICE



(2015 BLM Maintenance Fees)

**ROCHER MANGANESE, Inc.**  
**Claim Schedule "A"**

**"Artillery Peak" Property**  
**Artillery et al Claims**

Seventy (70) unpatented lode mining claims known as the "Artillery # 1 -10, 12, 14, 23, 25, 27, 29, 31 - 40, 49, 51 - 54, 67, 69, 71, 73, 78, 79, 84 - 94, 104, 106, 109 - 112, 137 - 140, 200 - 202, 247, 249, 251 - 255, Mesa # 5, M # 1. These claims are located and situated in Mohave County, Arizona. The claims are cadastrally described as being positioned within Sections 3, 4, 6, 9, 10, 11, Township 11 North, Range 13 West; Sections 31, 33, Township 12 North, Range 13 West; Section 36, Township 12 North, Range 14 West; Section 1, Township 11 North, Range 14 West, Gila & Salt River Baseline and Meridian.

<u>CLAIM NAME</u>	<u>MOHAVE COUNTY BOOK : PAGE : DOC.#</u>	<u>ARIZONA BLM SERIAL # (AMC)</u>
Artillery # 1	6794 : 173 : 2007043793	383719
Artillery # 2	6794 : 175 : 2007043794	383720
Artillery # 3	6794 : 177 : 2007043795	383721
Artillery # 4	6794 : 179 : 2007043796	383722
Artillery # 5	6794 : 181 : 2007043797	383723
Artillery # 6	6794 : 183 : 2007043798	383724
Artillery # 7	6794 : 185 : 2007043799	383725
Artillery # 8	6794 : 187 : 2007043800	383726
Artillery # 9	6794 : 189 : 2007043801	383727
Artillery # 10	6794 : 191 : 2007043802	383728
Artillery # 12	6794 : 195 : 2007043804	383730
Artillery # 14	6794 : 199 : 2007043806	383732
Artillery # 23	6794 : 203 : 2007043808	383734
Artillery # 25	6794 : 205 : 2007043809	383735
Artillery # 27	6794 : 207 : 2007043810	383736
Artillery # 29	6794 : 211 : 2007043812	383738
Artillery # 31	6794 : 215 : 2007043814	383740
Artillery # 32	6794 : 217 : 2007043815	383741
Artillery # 33	6794 : 219 : 2007043816	383742
Artillery # 34	6794 : 221 : 2007043817	383743
Artillery # 35	6794 : 223 : 2007043818	383744
Artillery # 36	6794 : 225 : 2007043819	383745
Artillery # 37	6794 : 227 : 2007043820	383746

RECEIVED  
BLM AZ STATE OFFICE  
2014 AUG 28 P 1:34

ENTERED  
SEP 04 2014  
BY: JB

(2015 BLM Maintenance Fees)

ROCHER MANGANESE, Inc.  
Claim Schedule "A" cont.

"Artillery Peak" Property  
Artillery et al Claims

<u>CLAIM NAME</u>	<u>MOHAVE COUNTY BOOK : PAGE : DOC.#</u>	<u>ARIZONA BLM SERIAL # (AMC)</u>
Artillery # 38	6794 : 229 : 2007043821	383747 ✓
Artillery # 39	6794 : 231 : 2007043822	383748
Artillery # 40	6794 : 233 : 2007043823	383749
Artillery # 49	6794 : 235 : 2007043824	383750 ✓
Artillery # 51	6794 : 239 : 2007043826	383752 ✓
Artillery # 52	6794 : 241 : 2007043827	383753
Artillery # 53	6794 : 243 : 2007043828	383754
Artillery # 54	6794 : 245 : 2007043829	383755
Artillery # 67	6794 : 247 : 2007043830	383756
Artillery # 69	6794 : 249 : 2007043831	383757
Artillery # 71	6794 : 251 : 2007043832	383758
Artillery # 73	6794 : 253 : 2007043833	383759
Artillery # 78	6821 : 709 : 2007049936	383760
Artillery # 79	6821 : 711 : 2007049937	383761 ✓
Artillery # 84	6821 : 713 : 2007049938	383764 ✓
Artillery # 85	6821 : 715 : 2007049939	383765
Artillery # 86	6821 : 717 : 2007049940	383766
Artillery # 87	6821 : 719 : 2007049941	383767
Artillery # 88	6821 : 721 : 2007049942	383768
Artillery # 89	6821 : 723 : 2007049943	383769
Artillery # 90	6821 : 725 : 2007049944	383770
Artillery # 91	6821 : 727 : 2007049945	383771
Artillery # 92	6821 : 729 : 2007049946	383772
Artillery # 93	6821 : 731 : 2007049947	383773
Artillery # 94	6821 : 733 : 2007049948	383774
Artillery # 104	6821 : 747 : 2007049955	383781
Artillery # 106	6821 : 751 : 2007049957	383782
Artillery # 109	6821 : 755 : 2007049959	383785 ✓
Artillery # 110	6821 : 757 : 2007049960	383786
Artillery # 111	6821 : 759 : 2007049961	383787
Artillery # 112	6821 : 761 : 2007049962	383788 ✓

RECEIVED  
BLM AZ STATE OFFICE  
2015 MAR 29 P 1:34  
ROCHER MANGANESE, INC.  
ARIZONA

RECEIVED

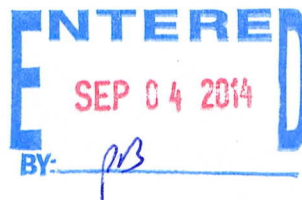
(2015 BLM Maintenance Fees)

ROCHER MANGANESE, Inc.  
Claim Schedule "A" cont.

"Artillery Peak" Property  
Artillery et al Claims

<u>CLAIM NAME</u>	<u>MOHAVE COUNTY BOOK : PAGE : DOC.#</u>	<u>ARIZONA BLM SERIAL # (AMC)</u>
Artillery # 200	6821 : 767 : 2007049965	383791 ✓
Artillery # 201	6821 : 769 : 2007049966	383792
Mesa # 5	6821 : 771 : 2007049967	383793 ✓
Artillery # 202	7162 : 753 : 2008024332	391007 ✓
M # 1	7162 : 799 : 2008024355	391030 ✓
Artillery # 137	7183 : 210 : 2008029451	392009 ✓
Artillery # 138	7183 : 212 : 2008029452	392010
Artillery # 139	7183 : 214 : 2008029453	392011 ✓
Artillery # 140	7183 : 216 : 2008029454	392012 ✓
Artillery # 247	7183 : 244 : 2008029468	392026 ✓
Artillery # 249	7183 : 246 : 2008029469	392027 ✓
Artillery # 251	7183 : 250 : 2008029471	392029 ✓
Artillery # 252	7183 : 252 : 2008029472	392030
Artillery # 253	7183 : 254 : 2008029473	392031
Artillery # 254	7183 : 256 : 2008029474	392032
Artillery # 255	7183 : 258 : 2008029475	392033 ✓

End Schedule "A"




RECEIVED  
BLM AZ STATE OFFICE  
2014 AUG 28 P 1:34  
PHOENIX, ARIZONA

**United States Department of the Interior**  
**Bureau of Land Management**  
 LANDS/RECREATION & PLANNING  
 ONE N CENTRAL AVE  
 PHOENIX, AZ 85004 -2203  
 Phone: 602-417-9200

Receipt

No: 3117252

<b>Transaction #:</b> 3209032	
<b>Date of Transaction:</b> 08/29/2014	
CUSTOMER:	
TIM NEAL 3300 SKYLINE BLVD APT 325 RENO,NV 89509-5655 US	

LINE #	QTY	DESCRIPTION	REMARKS	UNIT PRICE	TOTAL
1	1.00	LOCATABLE MINERALS / MINING CLAIMS-NOT NEW-UNADJUD,ONE AUTH NO. ONLY / MINING CLAIM MONEY RECEIVED CASES: AMC383719/\$10850.00	MAINT FEE PYMNT (70) ✓ 2015	- n/a -	10850.00
<b>TOTAL:</b>					<b>\$10,850.00</b>

PAYMENT INFORMATION			
1	AMOUNT:	10850.00	POSTMARKED: 08/27/2014
	TYPE:	CHECK	RECEIVED: 08/28/2014
	CHECK NO:	607126428	
	NAME:	AMERICAN MANGANESE INC 15782 MARINE DR #2A MARINE BC CANADA NS V4B 1E6 CA	

REMARKS

This receipt was generated by the automated BLM Collections and Billing System and is a paper representation of a portion of the official electronic record contained therein.



UNITED STATES POSTAL SERVICE

Flat Rate Envelope

Visit us at usps.com

EXTREMELY URGENT

UNITED STATES POSTAL SERVICE

1607



85004

MAIL REQUIRED

U.S. POSTAGE PAID RENO, NV

H100UN 1

\$19.99

00050636-09

PLEASE NOTE:

When used internationally affix customs declarations (PS Form 2976, or 2976A).



EG 768607858 US



UNITED STATES POSTAL SERVICE

Mailing Label

Label 11-B, March 2004

Post Office To Addressee

PRESS HARD. YOU ARE MAKING 3 COPIES.

ORIGIN (POSTAL SERVICE USE ONLY)		
PO ZIP Code 89500	Day of Delivery Next <input checked="" type="checkbox"/> 2nd <input type="checkbox"/> 2nd Del. Day	Postage \$ 19.99
Date Accepted 2/27/14	Scheduled Date of Delivery 2/28/14	Return Receipt Fee \$
Time Accepted 1:20 PM	Scheduled Time of Delivery Noon <input checked="" type="checkbox"/> 2:30 PM <input type="checkbox"/>	COD Fee \$
Flat Rate <input checked="" type="checkbox"/> or Weight 3.00 lbs.	Military <input type="checkbox"/> Int'l Alpha Country Code	Insurance Fee \$
	Total Postage & Fees \$ 19.99	Acceptance Emp. Initials [Signature]

FROM: (PLEASE PRINT) PHONE ( 775 ) 827-1358

Tim Neal  
3300 Skyline Blvd. #325  
Reno, Nevada 89509

FOR PICKUP OR TRACKING  
Visit [www.usps.com](http://www.usps.com)  
Call 1-800-222-1811

DELIVERY (POSTAL USE ONLY)		
Delivery Attempt	Time	<input type="checkbox"/> AM <input type="checkbox"/> PM Employee Signature
Mo. Day		
Delivery Attempt	Time	<input type="checkbox"/> AM <input type="checkbox"/> PM Employee Signature
Mo. Day		
Delivery Date	Time	<input type="checkbox"/> AM <input type="checkbox"/> PM Employee Signature
Mo. Day		

**CUSTOMER USE ONLY**

PAYMENT BY ACCOUNT  **WAIVER OF SIGNATURE** (Domestic Mail Only)  
Express Mail Corporate Acct. No. Additional merchandise insurance is void if customer requests waiver of signature.

I wish delivery to be made without obtaining signature of addressee or addressee's agent (if delivery employee judges that article can be left in secure location) and I authorize that delivery employee's signature constitutes valid proof of delivery.

Federal Agency Acct. No. or Postal Service Acct. No.

NO DELIVERY  
 Weekend  Holiday  Mailer Signature

TO: (PLEASE PRINT) PHONE ( 602 ) 417-9200

Bureau of Land Management  
Arizona State Office  
One North Central Ave, Suite 800  
Phoenix, Arizona

ZIP + 4 (U.S. ADDRESSES ONLY. DO NOT USE FOR FOREIGN POSTAL CODES.)  
8 5 0 0 4 + 4 4 2 7

FOR INTERNATIONAL DESTINATIONS, WRITE COUNTRY NAME BELOW.



PS1000100006



This packaging is the property of the U.S. Postal Service and is provided solely for use in sending Priority Mail shipments. Misuse may be a violation of federal law. This packaging is not for resale. EPTSF © U.S. Postal Service, October 2012. All rights reserved.

082708 EM EP13F OCTOBER 2012

(2014 BLM Maintenance Fees)

ROCHER MANGANESE, Inc.

Claim Schedule "A"

"Artillery Peak" Property

Artillery et al Claims

383719  
391001  
391993  
392422  
393477  
393971

383719

Ninety Six (96) unpatented lode mining claims known as the "Artillery # 1 - 12, 14, 16, 21, 23, 25, 27, 29, 31 - 40, 49, 51 - 54, 67, 69, 71, 73, 78 - 80, 84 - 94, 104, 106, 109 - 112, 129, 131, 136 - 140, 147, 200 - 204, 241 - 249, 251 - 255, 263, 264, Mesa # 5, M # 1, PR # 1 - 4, 7 - 9. These claims are located and situated in Mohave County, Arizona. The claims are cadastrally described as being positioned within Sections 3, 4, 6, 9, 10, 11, 12, 14, Township 11 North, Range 13 West; Sections 31, 33, Township 12 North, Range 13 West; Section 36, Township 12 North, Range 14 West; Section 1, Township 11 North, Range 14 West, Gila & Salt River Baseline and Meridian.

<u>CLAIM NAME</u>	<u>MOHAVE COUNTY BOOK : PAGE : DOC.#</u>	<u>ARIZONA BLM SERIAL # (AMC)</u>
Artillery # 1	6794 : 173 : 2007043793	383719
Artillery # 2	6794 : 175 : 2007043794	383720
Artillery # 3	6794 : 177 : 2007043795	383721
Artillery # 4	6794 : 179 : 2007043796	383722
Artillery # 5	6794 : 181 : 2007043797	383723
Artillery # 6	6794 : 183 : 2007043798	383724
Artillery # 7	6794 : 185 : 2007043799	383725
Artillery # 8	6794 : 187 : 2007043800	383726
Artillery # 9	6794 : 189 : 2007043801	383727
Artillery # 10	6794 : 191 : 2007043802	383728
Artillery # 11	6794 : 193 : 2007043803	383729
Artillery # 12	6794 : 195 : 2007043804	<u>383730</u>
Artillery # 14	6794 : 199 : 2007043806	383732
Artillery # 21	6794 : 201 : 2007043807	383733
Artillery # 23	6794 : 203 : 2007043808	383734
Artillery # 25	6794 : 205 : 2007043809	383735
Artillery # 27	6794 : 207 : 2007043810	<u>383736</u>
Artillery # 29	6794 : 211 : 2007043812	<u>383738</u>
Artillery # 31	6794 : 215 : 2007043814	383740
Artillery # 32	6794 : 217 : 2007043815	383741
Artillery # 33	6794 : 219 : 2007043816	383742
Artillery # 34	6794 : 221 : 2007043817	383743
Artillery # 35	6794 : 223 : 2007043818	383744
Artillery # 36	6794 : 225 : 2007043819	383745

RECEIVED  
BLM AZ STATE OFFICE  
2013 AUG 15 PM 3:00

ENTERED  
AUG 27 2013  
BY: RE

(2014 BLM Maintenance Fees)

ROCHER MANGANESE, Inc.  
**Claim Schedule "A" cont.**

**"Artillery Peak" Property**  
**Artillery et al Claims**

<b><u>CLAIM NAME</u></b>	<b><u>MOHAVE COUNTY BOOK : PAGE : DOC.#</u></b>	<b><u>ARIZONA BLM SERIAL # (AMC)</u></b>
Artillery # 37	6794 : 227 : 2007043820	383746
Artillery # 38	6794 : 229 : 2007043821	383747
Artillery # 39	6794 : 231 : 2007043822	383748
Artillery # 40	6794 : 233 : 2007043823	383749
Artillery # 49	6794 : 235 : 2007043824	<u>383750</u>
Artillery # 51	6794 : 239 : 2007043826	383752
Artillery # 52	6794 : 241 : 2007043827	383753
Artillery # 53	6794 : 243 : 2007043828	383754
Artillery # 54	6794 : 245 : 2007043829	383755
Artillery # 67	6794 : 247 : 2007043830	383756
Artillery # 69	6794 : 249 : 2007043831	383757
Artillery # 71	6794 : 251 : 2007043832	383758
Artillery # 73	6794 : 253 : 2007043833	383759
Artillery # 78	6821 : 709 : 2007049936	383760
Artillery # 79	6821 : 711 : 2007049937	383761
Artillery # 80	6794 : 255 : 2007043834	<u>383762</u>
Artillery # 84	6821 : 713 : 2007049938	383764
Artillery # 85	6821 : 715 : 2007049939	383765
Artillery # 86	6821 : 717 : 2007049940	383766
Artillery # 87	6821 : 719 : 2007049941	383767
Artillery # 88	6821 : 721 : 2007049942	383768
Artillery # 89	6821 : 723 : 2007049943	383769
Artillery # 90	6821 : 725 : 2007049944	383770
Artillery # 91	6821 : 727 : 2007049945	383771
Artillery # 92	6821 : 729 : 2007049946	383772
Artillery # 93	6821 : 731 : 2007049947	383773
Artillery # 94	6821 : 733 : 2007049948	<u>383774</u>
Artillery # 104	6821 : 747 : 2007049955	<u>383781</u>
Artillery # 106	6821 : 751 : 2007049957	<u>383783</u>

RECEIVED  
BLM AZ STATE OFFICE  
2013 AUG 15 PM 3:00

(2014 BLM Maintenance Fees)

ROCHER MANGANESE, Inc.  
Claim Schedule "A" cont.

"Artillery Peak" Property  
Artillery et al Claims

RECEIVED  
BLM AZ ST  
2013 AUG 15 11:30 AM  
PHOENIX, ARIZONA

<u>CLAIM NAME</u>	<u>MOHAVE COUNTY BOOK : PAGE : DOC.#</u>	<u>ARIZONA BLM SERIAL # (AMC)</u>
Artillery # 109	6821 : 755 : 2007049959	383785
Artillery # 110	6821 : 757 : 2007049960	383786
Artillery # 111	6821 : 759 : 2007049961	383787
Artillery # 112	6821 : 761 : 2007049962	<u>383788</u>
Artillery # 200	6821 : 767 : 2007049965	383791
Artillery # 201	6821 : 769 : 2007049966	383792
Mesa # 5	6821 : 771 : 2007049967	<u>383793</u>
Artillery # 202	7162 : 753 : 2008024332	391007
Artillery # 203	7162 : 755 : 2008024333	391008
Artillery # 204	7162 : 757 : 2008024334	<u>391009</u>
M # 1	7162 : 799 : 2008024355	<u>391030</u>
Artillery # 16	7183 : 184 : 2008029438	<u>391996</u>
Artillery # 129	7183 : 204 : 2008029448	392006
Artillery # 131	7183 : 206 : 2008029449	392007
Artillery # 136	7183 : 208 : 2008029450	392008
Artillery # 137	7183 : 210 : 2008029451	392009
Artillery # 138	7183 : 212 : 2008029452	392010
Artillery # 139	7183 : 214 : 2008029453	392011
Artillery # 140	7183 : 216 : 2008029454	<u>392012</u>
Artillery # 241	7183 : 232 : 2008029462	392020
Artillery # 242	7183 : 234 : 2008029463	392021
Artillery # 243	7183 : 236 : 2008029464	392022
Artillery # 244	7183 : 238 : 2008029465	392023
Artillery # 245	7183 : 240 : 2008029466	392024
Artillery # 246	7183 : 242 : 2008029467	392025
Artillery # 247	7183 : 244 : 2008029468	392026
Artillery # 249	7183 : 246 : 2008029469	<u>392027</u>



(2014 BLM Maintenance Fees)

ROCHER MANGANESE, Inc.  
Claim Schedule "A" cont.

"Artillery Peak" Property  
Artillery et al Claims

<u>CLAIM NAME</u>	<u>MOHAVE COUNTY BOOK : PAGE : DOC.#</u>	<u>ARIZONA BLM SERIAL # (AMC)</u>
Artillery # 251	7183 : 250 : 2008029471	392029
Artillery # 252	7183 : 252 : 2008029472	392030
Artillery # 253	7183 : 254 : 2008029473	392031
Artillery # 254	7183 : 256 : 2008029474	392032
Artillery # 255	7183 : 258 : 2008029475	392033
Artillery # 263	7183 : 260 : 2008029476	392034
Artillery # 264	7183 : 262 : 2008029477	<u>392035</u>
PR # 1	7206 : 374 : 2008035120	392428
PR # 2	7206 : 376 : 2008035121	392429
PR # 3	7206 : 378 : 2008035122	392430
PR # 4	7206 : 380 : 2008035123	<u>392431</u> - 435 (next pg)
Artillery # 147	7246 : 900 : 2008045844	393478
Artillery # 248	7246 : 902 : 2008045845	<u>393479</u>
PR # 7	7265 : 416 : 2008050844	393990
PR # 8	7265 : 418 : 2008050845	393991
PR # 9	7265 : 420 : 2008050846	393992

End Schedule "A"

RECEIVED  
BLM AZ STATE OFFICE  
2013 AUG 15 PM 3:00  
PHOENIX, ARIZONA

(2014 BLM Maintenance Fees)

ROCHER MANGANESE, Inc.

**Claim Schedule "B"**

**"Artillery Peak" Property**  
**Price Claims (Huffman group)**

Four (4) unpatented lode mining claims known as the "Price # 10, 14 - 16" These claims are located and situated in Mohave County, Arizona. The claims are cadastrally described as being positioned within Section 12, Township 11 North, Range 13 West, Gila & Salt River Baseline and Meridian. These claims are held under lease from owner: Dave Huffman; 3990 Stockton Hill Rd, suite F, #317; Kingman, Arizona 86409.

<b><u>CLAIM NAME</u></b>	<b><u>MOHAVE COUNTY BOOK : PAGE : DOC.#</u></b>	<b><u>ARIZONA BLM SERIAL # (AMC)</u></b>
Price # 10	7206 : 382 : 2008035124	392432
Price # 14	7206 : 384 : 2008035125	392433
Price # 15	7206 : 386 : 2008035126	392434
Price # 16	7206 : 388 : 2008035127	392435

**End Schedule "B"**

RECEIVED  
BLM AZ STATE OFFICE  
2013 AUG 15 PM 3:00  
PHOENIX, ARIZONA

**NOTICE OF INTENT TO HOLD MINING CLAIMS/  
PAYMENT OF 2014 BLM MAINTENANCE FEES**  
(MINING CLAIMS LOCATED IN STATE OF ARIZONA, COUNTY OF MOHAVE)

Pursuant to Department of the Interior 1993 Appropriations Act, Public Law No. 102-381, 106 Statute 1374, *and in lieu of performing assessment work and recording the affidavit of labor under section 314 (a) and (c) of the Federal Land Policy and Management Act of 1976 (43 U.S.C. 1744 [a] and [c] and 30 U.S.C. 28-28e;*

herein enclosed is **FOURTEEN THOUSAND DOLLARS - \$14,000.00 (100 x \$140)**, to be applied toward the 2014 BLM Maintenance Fees on the One Hundred (100) "Artillery" et al Lode Mining Claims itemized in the attached Schedules "A" & "B". Owner/Claimant intended to hold these mining claims, during the assessment year 9/1/12 - 9/1/13, by act of payment of BLM fees on or about 8/22/12 and intends to hold these mining claims during the period covered by payment of the current maintenance fees.

Further, the undersigned certifies that the owner or claimant has or intends to file with Mohave County, a Notice of Intent to Hold Mining Claims or Assessment Work Document (stating the equivalent facts and pronouncements contained herein) for assessment year 9/1/12 - 9/1/13 and/or calendar year 2013 covering these mining claims (listed on the attached Schedules "A" & "B").

Signed:

Tim Neal  
Tim Neal, agent

Dated:

8-12-13

Per Claim Owner:

**ROCHER MANGANESE, Inc.**  
**9120 Double Diamond Pkwy., Suite 3913**  
**Reno, Nevada 89521**

RECEIVED  
DLM AZ STATE OFFICE  
2013 AUG 15 PM 2:59  
PHOENIX, ARIZONA

100  
@mc

United States Department of the Interior  
 Bureau of Land Management  
 LANDS/RECREATION & PLANNING  
 ONE N CENTRAL AVE  
 PHOENIX, AZ 85004 -2203  
 Phone: 602-417-9200

Receipt

No: 2856630

<b>Transaction #:</b> 2942439	
<b>Date of Transaction:</b> 08/15/2013	
<b>CUSTOMER:</b>	
TIM NEAL 3300 SKYLINE BLVD APT 325 RENO,NV 89509-5655 US	

LINE #	QTY	DESCRIPTION	REMARKS	UNIT PRICE	TOTAL
1	1.00	LOCATABLE MINERALS / MINING CLAIMS-NOT NEW-UNADJUD,ONE AUTH NO. ONLY / MINING CLAIM MONEY RECEIVED CASES: AMC383719/\$14000.00	MAINT 2014/100	- n/a -	14000.00
<b>TOTAL:</b>					<b>\$14,000.00</b>

PAYMENT INFORMATION					
1	AMOUNT:	14000.00	POSTMARKED:	08/13/2013	
	TYPE:	CHECK	RECEIVED:	08/15/2013	
	CHECK NO:	2038			
	NAME:	ROCHER MANGANESE INC 9120 DOUBLE DIAMOND PARKWAY STE 3913 RENO NV 89521 US			

REMARKS

This receipt was generated by the automated BLM Collections and Billing System and is a paper representation of a portion of the official electronic record contained therein.

Bureau of Land Management  
Arizona State Office  
One North Central Ave., Suite 800  
Phoenix, Arizona 85004-4427  
Telephone: 602-417-9200

8-17-12

392422	416598
408197	393971
393477	391993
391001	383719

To whom it may concern,

Please process the attached mining document pertaining to 2013 claim fees. Also, attached is a check reflecting fees of \$140 per claim, \$55,440.00 total for the aggregate 396 claims contained within the document.

Please send processed document and receipt to:

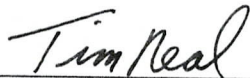
Tim Neal  
3300 Skyline Blvd. #325  
Reno, Nevada 89509

On Behalf of Claim Owners:

ROCHER MANGANESE, Inc.

In case of any deficiencies, please contact Tim Neal (775-827-1358) as soon as possible. Thank you for your attention to this matter.

Signed,



Tim Neal

NO. OF CLAIMS 396  
AMOUNT \$55440.00  
RECEIPT NO. 2636842  
INIT. A.A.

\*\* BLM-ASO\*\*

RECEIVED  
BLM AZ STATE OFFICE  
2012 AUG 21 A 8:51  
PHOENIX, ARIZONA

RE 9-5-12  
ENTERED IN COMPUTER

**NOTICE OF INTENT TO HOLD MINING CLAIMS/  
PAYMENT OF 2013 BLM MAINTENANCE FEES**

**(MINING CLAIMS LOCATED IN STATE OF ARIZONA, COUNTY OF MOHAVE)**

Pursuant to Department of the Interior 1993 Appropriations Act, Public Law No. 102-381, 106 Statute 1374, *and in lieu of performing assessment work* and recording the affidavit of labor under section 314 (a) and (c) of the Federal Land Policy and Management Act of 1976 (43 U.S.C. 1744 [a] and [c] and 30 U.S.C. 28-28e;

herein enclosed is **FIFTY FIVE THOUSAND FOUR HUNDRED FORTY DOLLARS - \$55,440.00 (396 x \$140)**, to be applied toward the 2013 BLM Maintenance Fees on the Three Hundred Ninety Six (396) "Artillery" et al Lode Mining Claims itemized in the attached Schedules "A", "B", "C", "D", "E", "F" & "G". Owner/Claimant intended to hold these mining claims, during the assessment year 9/1/11 - 9/1/12, by act of payment of BLM fees on or about 8/24/11 and intends to hold these mining claims during the period covered by payment of the current maintenance fees.

Further, the undersigned certifies that the owner or claimant has or intends to file with Mohave County, a Notice of Intent to Hold Mining Claims or Assessment Work Document (stating the equivalent facts and pronouncements contained herein) for assessment year 9/1/11 - 9/1/12 and/or calendar year 2012 covering these mining claims (listed on the attached Schedules "A", through "G").

Signed:

Tim Neal

Tim Neal, agent

Dated:

8-17-12

Per Claim Owner:

**ROCHER MANGANESE, Inc.  
9120 Double Diamond Pkwy., Suite 3913  
Reno, Nevada 89521**

PHOENIX, ARIZONA

2012 AUG 21 A 8:51

RECEIVED  
BLM AZ STATE OFFICE

(2013 BLM Maintenance Fees)

ROCHER MANGANESE, Inc.  
**Claim Schedule "A"**

**"Artillery Peak" Property**  
**Artillery et al Claims (1<sup>st</sup> group)**

RECEIVED  
BLM AZ STATE OFFICE  
2012 AUG 21 A 8:51  
PHOENIX, ARIZONA

Ninety (90) unpatented lode mining claims known as the "Artillery # 1 - 14, 21, 23, 25, 27 - 40, 49 - 54, 67, 69, 71, 73, 78 - 81, 84 - 95, 99 - 107, 109 - 112, 177, 197, 200, 201, Mesa # 5, Maggie # 27, Mag # 1 - 2, Javelina # 1 - 6, 14, 16, 21, 23, 25, 27". These claims are located and situated in Mohave County, Arizona. The claims are cadastrally described as being positioned within Sections 3, 4, 6, 7, 8, 10, 11, 17, 18, Township 11 North, Range 13 West, Sections 31, 33, Township 12 North, Range 13 West and Section 36, Township 12 North, Range 14 West, Gila & Salt River Baseline and Meridian.

<b><u>CLAIM NAME</u></b>	<b><u>MOHAVE COUNTY BOOK : PAGE : DOC.#</u></b>	<b><u>ARIZONA BLM SERIAL # (AMC)</u></b>
Artillery # 1	6794 : 173 : 2007043793	383719
Artillery # 2	6794 : 175 : 2007043794	383720
Artillery # 3	6794 : 177 : 2007043795	383721
Artillery # 4	6794 : 179 : 2007043796	383722
Artillery # 5	6794 : 181 : 2007043797	383723
Artillery # 6	6794 : 183 : 2007043798	383724
Artillery # 7	6794 : 185 : 2007043799	383725
Artillery # 8	6794 : 187 : 2007043800	383726
Artillery # 9	6794 : 189 : 2007043801	383727
Artillery # 10	6794 : 191 : 2007043802	383728
Artillery # 11	6794 : 193 : 2007043803	383729
Artillery # 12	6794 : 195 : 2007043804	383730
Artillery # 13	6794 : 197 : 2007043805	383731
Artillery # 14	6794 : 199 : 2007043806	383732
Artillery # 21	6794 : 201 : 2007043807	383733
Artillery # 23	6794 : 203 : 2007043808	383734
Artillery # 25	6794 : 205 : 2007043809	383735
Artillery # 27	6794 : 207 : 2007043810	383736
Artillery # 28	6794 : 209 : 2007043811	383737
Artillery # 29	6794 : 211 : 2007043812	383738
Artillery # 30	6794 : 213 : 2007043813	383739
Artillery # 31	6794 : 215 : 2007043814	383740
Artillery # 32	6794 : 217 : 2007043815	383741
Artillery # 33	6794 : 219 : 2007043816	383742
Artillery # 34	6794 : 221 : 2007043817	383743
Artillery # 35	6794 : 223 : 2007043818	383744

(2013 BLM Maintenance Fees)

ROCHER MANGANESE, Inc.  
Claim Schedule "A" cont.

RECEIVED  
BLM AZ STATE OFFICE  
2012 AUG 21 A 9:51  
PHOENIX, ARIZONA

"Artillery Peak" Property  
Artillery et al Claims (1<sup>st</sup> group)

<u>CLAIM NAME</u>	<u>MOHAVE COUNTY BOOK : PAGE : DOC.#</u>	<u>ARIZONA BLM SERIAL # (AMC)</u>
Artillery # 36	6794 : 225 : 2007043819	383745
Artillery # 37	6794 : 227 : 2007043820	383746
Artillery # 38	6794 : 229 : 2007043821	383747
Artillery # 39	6794 : 231 : 2007043822	383748
Artillery # 40	6794 : 233 : 2007043823	383749
Artillery # 49	6794 : 235 : 2007043824	383750
Artillery # 50	6794 : 237 : 2007043825	383751
Artillery # 51	6794 : 239 : 2007043826	383752
Artillery # 52	6794 : 241 : 2007043827	383753
Artillery # 53	6794 : 243 : 2007043828	383754
Artillery # 54	6794 : 245 : 2007043829	383755
Artillery # 67	6794 : 247 : 2007043830	383756
Artillery # 69	6794 : 249 : 2007043831	383757
Artillery # 71	6794 : 251 : 2007043832	383758
Artillery # 73	6794 : 253 : 2007043833	383759
Artillery # 78	6821 : 709 : 2007049936	383760
Artillery # 79	6821 : 711 : 2007049937	383761
Artillery # 80	6794 : 255 : 2007043834	383762
Artillery # 81	6794 : 257 : 2007043835	383763
Artillery # 84	6821 : 713 : 2007049938	383764
Artillery # 85	6821 : 715 : 2007049939	383765
Artillery # 86	6821 : 717 : 2007049940	383766
Artillery # 87	6821 : 719 : 2007049941	383767
Artillery # 88	6821 : 721 : 2007049942	383768
Artillery # 89	6821 : 723 : 2007049943	383769
Artillery # 90	6821 : 725 : 2007049944	383770
Artillery # 91	6821 : 727 : 2007049945	383771
Artillery # 92	6821 : 729 : 2007049946	383772
Artillery # 93	6821 : 731 : 2007049947	383773
Artillery # 94	6821 : 733 : 2007049948	383774
Artillery # 95	6821 : 735 : 2007049949	383775
Artillery # 99	6821 : 737 : 2007049950	383776
Artillery # 100	6821 : 739 : 2007049951	383777
Artillery # 101	6821 : 741 : 2007049952	383778



RECEIVED  
BLM AZ STATE OFFICE  
2012 AUG 21 A 8:51  
PHOENIX, ARIZONA

(2013 BLM Maintenance Fees)

ROCHER MANGANESE, Inc.  
**Claim Schedule "A"** cont.

"Artillery Peak" Property  
Artillery et al Claims (1<sup>st</sup> group)

<u>CLAIM NAME</u>	<u>MOHAVE COUNTY BOOK : PAGE : DOC.#</u>	<u>ARIZONA BLM SERIAL # (AMC)</u>
Artillery # 102	6821 : 743 : 2007049953	383779
Artillery # 103	6821 : 745 : 2007049954	383780
Artillery # 104	6821 : 747 : 2007049955	383781
Artillery # 105	6821 : 749 : 2007049956	383782
Artillery # 106	6821 : 751 : 2007049957	383783
Artillery # 107	6821 : 753 : 2007049958	383784
Artillery # 109	6821 : 755 : 2007049959	383785
Artillery # 110	6821 : 757 : 2007049960	383786
Artillery # 111	6821 : 759 : 2007049961	383787
Artillery # 112	6821 : 761 : 2007049962	383788
Artillery # 177	6821 : 763 : 2007049963	383789
Artillery # 197	6821 : 765 : 2007049964	383790
Artillery # 200	6821 : 767 : 2007049965	383791
Artillery # 201	6821 : 769 : 2007049966	383792
Mesa # 5	6821 : 771 : 2007049967	383793
Maggie # 27	6821 : 773 : 2007049968	383794
Mag # 1	6821 : 775 : 2007049969	383795
Mag # 2	6821 : 777 : 2007049970	383796
Javelina # 1	6821 : 779 : 2007049971	383797
Javelina # 2	6821 : 781 : 2007049972	383798
Javelina # 3	6821 : 783 : 2007049973	383799
Javelina # 4	6821 : 785 : 2007049974	383800
Javelina # 5	6821 : 787 : 2007049975	383801
Javelina # 6	6821 : 789 : 2007049976	383802
Javelina # 14	6821 : 791 : 2007049977	383803
Javelina # 16	6821 : 793 : 2007049978	383804
Javelina # 21	6821 : 795 : 2007049979	383805
Javelina # 23	6821 : 797 : 2007049980	383806
Javelina # 25	6821 : 799 : 2007049981	383807
Javelina # 27	6821 : 801 : 2007049982	383808

**End Schedule "A"**

(2013 BLM Maintenance Fees)

ROCHER MANGANESE, Inc.  
**Claim Schedule "B"**

**"Artillery Peak" Property**  
**Artillery et al Claims (2<sup>nd</sup> group)**

RECEIVED  
BLM AZ STATE OFFICE  
2012 AUG 21 A 8:51  
PHOENIX, ARIZONA

Thirty six (36) unpatented lode mining claims known as the "Artillery # 191 - 196, 202 - 207, Burro # 1 - 8, Javelina # 17 - 20, 50 - 54, M # 1 - 6, 23. These claims are located and situated in Mohave County, Arizona. The claims are cadastrally described as being positioned within Sections 2, 4, 5, 9, 10, 17, 18, Township 11 North, Range 13 West, Gila & Salt River Baseline and Meridian.

<b><u>CLAIM NAME</u></b>	<b><u>MOHAVE COUNTY BOOK : PAGE : DOC.#</u></b>	<b><u>ARIZONA BLM SERIAL # (AMC)</u></b>
Artillery # 191	7162 : 741 : 2008024326	391001
Artillery # 192	7162 : 743 : 2008024327	391002
Artillery # 193	7162 : 745 : 2008024328	391003
Artillery # 194	7162 : 747 : 2008024329	391004
Artillery # 195	7162 : 749 : 2008024330	391005
Artillery # 196	7162 : 751 : 2008024331	391006
Artillery # 202	7162 : 753 : 2008024332	391007
Artillery # 203	7162 : 755 : 2008024333	391008
Artillery # 204	7162 : 757 : 2008024334	391009
Artillery # 205	7162 : 759 : 2008024335	391010
Artillery # 206	7162 : 761 : 2008024336	391011
Artillery # 207	7162 : 763 : 2008024337	391012
Burro # 1	7162 : 765 : 2008024338	391013
Burro # 2	7162 : 767 : 2008024339	391014
Burro # 3	7162 : 769 : 2008024340	391015
Burro # 4	7162 : 771 : 2008024341	391016
Burro # 5	7162 : 773 : 2008024342	391017
Burro # 6	7162 : 775 : 2008024343	391018
Burro # 7	7162 : 777 : 2008024344	391019
Burro # 8	7162 : 779 : 2008024345	391020
Javelina # 17	7162 : 781 : 2008024346	391021
Javelina # 18	7162 : 783 : 2008024347	391022
Javelina # 19	7162 : 785 : 2008024348	391023
Javelina # 20	7162 : 787 : 2008024349	391024
Javelina # 50	7162 : 789 : 2008024350	391025
Javelina # 51	7162 : 791 : 2008024351	391026
Javelina # 52	7162 : 793 : 2008024352	391027

(2013 BLM Maintenance Fees)

ROCHER MANGANESE, Inc.

**Claim Schedule "B" cont.**

**"Artillery Peak" Property**  
**Artillery et al Claims (2<sup>nd</sup> group)**

RECEIVED  
BLM AZ STATE OFFICE  
2012 AUG 21 A 8:52  
PHOENIX, ARIZONA

---

<b><u>CLAIM NAME</u></b>	<b><u>MOHAVE COUNTY BOOK : PAGE : DOC.#</u></b>	<b><u>ARIZONA BLM SERIAL # (AMC)</u></b>
Javelina # 53	7162 : 795 : 2008024353	391028
Javelina # 54	7162 : 797 : 2008024354	391029
M # 1	7162 : 799 : 2008024355	391030
M # 2	7162 : 801 : 2008024356	391031
M # 3	7162 : 803 : 2008024357	391032
M # 4	7162 : 805 : 2008024358	391033
M # 5	7162 : 807 : 2008024359	391034
M # 6	7162 : 809 : 2008024360	391035
M # 23	7162 : 811 : 2008024361	391036

**End Schedule "B"**

(2013 BLM Maintenance Fees)

ROCHER MANGANESE, Inc.  
Claim Schedule "C"

"Artillery Peak" Property  
Artillery et al Claims (3<sup>rd</sup> group)

RECEIVED  
BLM AZ STATE OFFICE  
2012 AUG 21 A 8:52  
PHOENIX, ARIZONA

Forty three (43) unpatented lode mining claims known as the "M # 7, 8, Artillery # 15 - 20, 97, 98, 123, 125, 127, 129, 131, 136 - 145, 239 - 247, 249 - 255, 263, 264". These claims are located and situated in Mohave County, Arizona. The claims are cadastrally described as being positioned within Sections 4, 6, 9, 10, 11, 14, 15 Township 11 North, Range 13 West, Section 31, Township 12 North, Range 13 West, Section 1, Township 11 North, Range 14 West and Section 36, Township 12 North, Range 14 West, Gila & Salt River Baseline and Meridian.

<u>CLAIM NAME</u>	<u>MOHAVE COUNTY BOOK : PAGE : DOC.#</u>	<u>ARIZONA BLM SERIAL # (AMC)</u>
M # 7	7183 : 178 : 2008029435	391993
M # 8	7183 : 180 : 2008029436	391994
Artillery # 15	7183 : 182 : 2008029437	391995
Artillery # 16	7183 : 184 : 2008029438	391996
Artillery # 17	7183 : 186 : 2008029439	391997
Artillery # 18	7183 : 188 : 2008029440	391998
Artillery # 19	7183 : 190 : 2008029441	391999
Artillery # 20	7183 : 192 : 2008029442	392000
Artillery # 97	7183 : 194 : 2008029443	392001
Artillery # 98	7183 : 196 : 2008029444	392002
Artillery # 123	7183 : 198 : 2008029445	392003
Artillery # 125	7183 : 200 : 2008029446	392004
Artillery # 127	7183 : 202 : 2008029447	392005
Artillery # 129	7183 : 204 : 2008029448	392006
Artillery # 131	7183 : 206 : 2008029449	392007
Artillery # 136	7183 : 208 : 2008029450	392008
Artillery # 137	7183 : 210 : 2008029451	392009
Artillery # 138	7183 : 212 : 2008029452	392010
Artillery # 139	7183 : 214 : 2008029453	392011
Artillery # 140	7183 : 216 : 2008029454	392012
Artillery # 141	7183 : 218 : 2008029455	392013
Artillery # 142	7183 : 220 : 2008029456	392014
Artillery # 143	7183 : 222 : 2008029457	392015
Artillery # 144	7183 : 224 : 2008029458	392016
Artillery # 145	7183 : 226 : 2008029459	392017

(2013 BLM Maintenance Fees)

ROCHER MANGANESE, Inc.  
**Claim Schedule "C"** cont.

**"Artillery Peak" Property**  
**Artillery et al Claims (3<sup>rd</sup> group)**

RECEIVED  
BLM AZ STATE OFFICE  
2012 AUG 21 A 8:52  
PHOENIX, ARIZONA

<b><u>CLAIM NAME</u></b>	<b><u>MOHAVE COUNTY BOOK : PAGE : DOC.#</u></b>	<b><u>ARIZONA BLM SERIAL # (AMC)</u></b>
Artillery # 239	7183 : 228 : 2008029460	392018
Artillery # 240	7183 : 230 : 2008029461	392019
Artillery # 241	7183 : 232 : 2008029462	392020
Artillery # 242	7183 : 234 : 2008029463	392021
Artillery # 243	7183 : 236 : 2008029464	392022
Artillery # 244	7183 : 238 : 2008029465	392023
Artillery # 245	7183 : 240 : 2008029466	392024
Artillery # 246	7183 : 242 : 2008029467	392025
Artillery # 247	7183 : 244 : 2008029468	392026
Artillery # 249	7183 : 246 : 2008029469	392027
Artillery # 250	7183 : 248 : 2008029470	392028
Artillery # 251	7183 : 250 : 2008029471	392029
Artillery # 252	7183 : 252 : 2008029472	392030
Artillery # 253	7183 : 254 : 2008029473	392031
Artillery # 254	7183 : 256 : 2008029474	392032
Artillery # 255	7183 : 258 : 2008029475	392033
Artillery # 263	7183 : 260 : 2008029476	392034
Artillery # 264	7183 : 262 : 2008029477	392035

**End Schedule "C"**

(2013 BLM Maintenance Fees)

ROCHER MANGANESE, Inc.  
**Claim Schedule "D"**

**"Artillery Peak" Property**  
**Artillery et al Claims (4<sup>th</sup> group)**

RECEIVED  
BLM AZ STATE OFFICE  
2012 AUG 21 A 8:52  
PHOENIX, ARIZONA

Fifty one (51) unpatented lode mining claims known as the " Artillery # 63, 65, 146, 147, 248, 256, 257, Burro # 0, 15 - 17, 19, 29 - 34, 41, Javelina # 15, MAG # 3 - 19, NM # 1 - 10. PR # 1 - 4" These claims are located and situated in Mohave County, Arizona. The claims are cadastrally described as being positioned within Sections 2, 3, 7, 11, 12, 18, Township 11 North, Range 13 West, Section 19, 29, 30, 31, Township 12 North, Range 13 West, Section 1, Township 11 North, Range 14 West and Section 36, Township 12 North, Range 14 West, Gila & Salt River Baseline and Meridian.

<b><u>CLAIM NAME</u></b>	<b><u>MOHAVE COUNTY BOOK : PAGE : DOC.#</u></b>	<b><u>ARIZONA BLM SERIAL # (AMC)</u></b>
Artillery # 63	7206 : 362 : 2008035114	392422
Artillery # 65	7206 : 364 : 2008035115	392423
Burro # 0	7206 : 366 : 2008035116	392424
Burro # 15	7206 : 368 : 2008035117	392425
Burro # 17	7206 : 370 : 2008035118	392426
Burro # 29	7206 : 372 : 2008035119	392427
PR # 1	7206 : 374 : 2008035120	392428
PR # 2	7206 : 376 : 2008035121	392429
PR # 3	7206 : 378 : 2008035122	392430
PR # 4	7206 : 380 : 2008035123	392431
Artillery # 146	7246 : 898 : 2008045843	393477
Artillery # 147	7246 : 900 : 2008045844	393478
Artillery # 248	7246 : 902 : 2008045845	393479
Artillery # 256	7246 : 904 : 2008045846	393480
Artillery # 257	7246 : 906 : 2008045847	393481
Burro # 16	7246 : 908 : 2008045848	393482
Burro # 19	7246 : 910 : 2008045849	393483
Burro # 30	7246 : 912 : 2008045850	393484
Burro # 31	7246 : 914 : 2008045851	393485
Burro # 32	7246 : 916 : 2008045852	393486
Burro # 33	7246 : 918 : 2008045853	393487
Burro # 34	7246 : 920 : 2008045854	393488
Burro # 41	7246 : 922 : 2008045855	393489
Javelina # 15	7246 : 924 : 2008045856	393490

(2013 BLM Maintenance Fees)

ROCHER MANGANESE, Inc.  
Claim Schedule "D" cont.

RECEIVED  
BLM AZ STATE OFFICE  
2012 AUG 21 A 8:53  
PHOENIX, ARIZONA

"Artillery Peak" Property  
Artillery et al Claims (4<sup>th</sup> group)

<u>CLAIM NAME</u>	<u>MOHAVE COUNTY BOOK : PAGE : DOC.#</u>	<u>ARIZONA BLM SERIAL # (AMC)</u>
MAG # 3	7246 : 926 : 2008045857	393491
MAG # 4	7246 : 928 : 2008045858	393492
MAG # 5	7246 : 930 : 2008045859	393493
MAG # 6	7246 : 932 : 2008045860	393494
MAG # 7	7246 : 934 : 2008045861	393495
MAG # 8	7246 : 936 : 2008045862	393496
MAG # 9	7246 : 938 : 2008045863	393497
MAG # 10	7246 : 940 : 2008045864	393498
MAG # 11	7246 : 942 : 2008045865	393499
MAG # 12	7246 : 944 : 2008045866	393500
MAG # 13	7246 : 946 : 2008045867	393501
MAG # 14	7246 : 948 : 2008045868	393502
MAG # 15	7246 : 950 : 2008045869	393503
MAG # 16	7246 : 952 : 2008045870	393504
MAG # 17	7246 : 954 : 2008045871	393505
MAG # 18	7246 : 956 : 2008045872	393506
MAG # 19	7246 : 958 : 2008045873	393507
NM # 1	7246 : 960 : 2008045874	393508
NM # 2	7246 : 962 : 2008045875	393509
NM # 3	7246 : 964 : 2008045876	393510
NM # 4	7246 : 966 : 2008045877	393511
NM # 5	7246 : 968 : 2008045878	393512
NM # 6	7246 : 970 : 2008045879	393513
NM # 7	7246 : 972 : 2008045880	393514
NM # 8	7246 : 974 : 2008045881	393515
NM # 9	7246 : 976 : 2008045882	393516
NM # 10	7246 : 978 : 2008045883	393517

End Schedule "D"

(2013 BLM Maintenance Fees)

**ROCHER MANGANESE, Inc.**  
**Claim Schedule "E"**

**"Artillery Peak" Property**  
**Artillery et al Claims (5<sup>th</sup> group)**

RECEIVED  
BLM AZ STATE OFFICE  
2012 AUG 21 A 8:53  
PHOENIX, ARIZONA

Thirty (30) unpatented lode mining claims known as the "Artillery # 133, 135, 148, 151, 265 - 267, Burro # 42 - 45, Cob # 1 - 3, MAG # 0, 28, NM # 11 - 13, PR # 7 - 17". These claims are located and situated in Mohave County, Arizona. The claims are cadastrally described as being positioned within Sections 1, 11, 12, Township 11 North, Range 13 West, Section 29, 30, Township 12 North, Range 13 West, Section 1, Township 11 North, Range 14 West and Section 36, Township 12 North, Range 14 West, Gila & Salt River Baseline and Meridian.

<u>CLAIM NAME</u>	<u>MOHAVE COUNTY BOOK : PAGE : DOC.#</u>	<u>ARIZONA BLM SERIAL # (AMC)</u>
Artillery # 133	7265 : 382 : 2008050827	393971
Artillery # 135	7265 : 384 : 2008050828	393972
Artillery # 148	7265 : 386 : 2008050829	393973
Artillery # 151	7272 : 151 : 2008052606	393974
Artillery # 265	7265 : 388 : 2008050830	393975
Artillery # 266	7265 : 390 : 2008050831	393976
Artillery # 267	7265 : 392 : 2008050832	393977
Burro # 42	7265 : 394 : 2008050833	393978
Burro # 43	7265 : 396 : 2008050834	393979
Burro # 44	7265 : 398 : 2008050835	393980
Burro # 45	7265 : 400 : 2008050836	393981
Cob # 1	7265 : 402 : 2008050837	393982
Cob # 2	7265 : 404 : 2008050838	393983
Cob # 3	7265 : 406 : 2008050839	393984
MAG # 0	7265 : 408 : 2008050840	393985
MAG # 28	7265 : 410 : 2008050841	393986
NM # 11	7265 : 412 : 2008050842	393987
NM # 12	7272 : 153 : 2008052607	393988
NM # 13	7265 : 414 : 2008050843	393989
PR # 7	7265 : 416 : 2008050844	393990
PR # 8	7265 : 418 : 2008050845	393991
PR # 9	7265 : 420 : 2008050846	393992
PR # 10	7265 : 422 : 2008050847	393993
PR # 11	7265 : 424 : 2008050848	393994



(2013 BLM Maintenance Fees)

ROCHER MANGANESE, Inc.  
Claim Schedule "E" cont.

"Artillery Peak" Property  
Artillery et al Claims (5<sup>th</sup> group)

<u>CLAIM NAME</u>	<u>MOHAVE COUNTY BOOK : PAGE : DOC.#</u>	<u>ARIZONA BLM SERIAL # (AMC)</u>
PR # 12	7265 : 426 : 2008050849	393995
PR # 13	7265 : 428 : 2008050850	393996
PR # 14	7265 : 430 : 2008050851	393997
PR # 15	7265 : 432 : 2008050852	393998
PR # 16	7265 : 434 : 2008050853	393999
PR # 17	7265 : 436 : 2008050854	<del>393400</del> 394000

End Schedule "E"

RECEIVED  
BLM AZ STATE OFFICE  
2012 AUG 21 A 8:53  
PHOENIX, ARIZONA

(2013 BLM Maintenance Fees)

ROCHER MANGANESE, Inc.  
Claim Schedule "F"

RECEIVED  
BLM AZ STATE OFFICE  
2012 AUG 21 A 8:53  
PHOENIX, ARIZONA

"Artillery Peak" Property  
Artillery et al Claims (6<sup>th</sup> group)

One hundred two (102) unpatented lode mining claims known as the "Artillery # 115 - 122, 124, 126, 128, 130, 152 - 155, 164 - 172, 208, 209, MAG # 29 - 48, M # 13 - 18, M 24 - 55, Javelina # 22, 24, 31, 32, 55, 56, Burro # 9 - 11, 13, PR # 18 - 24". These claims are located and situated in Mohave County, Arizona. The claims are cadastrally described as being positioned within Sections 1, 2, 4, 5, 6, 8, 9, 11, 12, 17 Township 11 North, Range 13 West; Section 30, Township 12 North, Range 13 West; Section 1, Township 11 North, Range 14 West and Section 25, 36, Township 12 North, Range 14 West, Gila & Salt River Baseline and Meridian.

<u>CLAIM NAME</u>	<u>MOHAVE COUNTY DOCUMENT No.</u>	<u>ARIZONA BLM SERIAL # (AMC)</u>
Artillery # 115	2011021927	408197
Artillery # 116	2011021928	408198
Artillery # 117	2011021929	408199
Artillery # 118	2011021930	408200
Artillery # 119	2011021931	408201
Artillery # 120	2011021932	408202
Artillery # 121	2011021933	408203
Artillery # 122	2011021934	408204
Artillery # 124	2011021935	408205
Artillery # 126	2011021936	408206
Artillery # 128	2011021937	408207
Artillery # 130	2011021938	408208
Artillery # 152	2011021939	408209
Artillery # 153	2011021940	408210
Artillery # 154	2011021941	408211
Artillery # 155	2011021942	408212
Artillery # 164	2011021943	408213
Artillery # 165	2011021944	408214
Artillery # 166	2011021945	408215
Artillery # 167	2011021946	408216
Artillery # 168	2011021947	408217
Artillery # 169	2011021948	408218
Artillery # 170	2011021949	408219
Artillery # 171	2011021950	408220
Artillery # 172	2011021951	408221
Artillery # 208	2011021952	408222

(2013 BLM Maintenance Fees)

ROCHER MANGANESE, Inc.  
Claim Schedule "F" cont.

"Artillery Peak" Property  
Artillery et al Claims (6<sup>th</sup> group)

RECEIVED  
BLM AZ STATE OFFICE  
2012 AUG 21 A 8:53  
PHOENIX, ARIZONA

<u>CLAIM NAME</u>	<u>MOHAVE COUNTY DOCUMENT No.</u>	<u>ARIZONA BLM SERIAL # (AMC)</u>
Artillery # 209	2011021953	408223
MAG # 29	2011021954	408224
MAG # 30	2011021955	408225
MAG # 31	2011021956	408226
MAG # 32	2011021957	408227
MAG # 33	2011021958	408228
MAG # 34	2011021959	408229
MAG # 35	2011021960	408230
MAG # 36	2011021961	408231
MAG # 37	2011021962	408232
MAG # 38	2011021963	408233
MAG # 39	2011021964	408234
MAG # 40	2011021965	408235
MAG # 41	2011021966	408236
MAG # 42	2011021967	408237
MAG # 43	2011021968	408238
MAG # 44	2011021969	408239
MAG # 45	2011021970	408240
MAG # 46	2011021971	408241
MAG # 47	2011021972	408242
MAG # 48	2011021973	408243
M # 13	2011021974	408244
M # 14	2011021975	408245
M # 15	2011021976	408246
M # 16	2011021977	408247
M # 17	2011021978	408248
M # 18	2011021979	408249
M # 24	2011021980	408250
M # 25	2011021981	408251
M # 26	2011021982	408252
M # 27	2011021983	408253
M # 28	2011021984	408254
M # 29	2011021985	408255

(2013 BLM Maintenance Fees)

ROCHER MANGANESE, Inc.  
Claim Schedule "F" cont.

"Artillery Peak" Property  
Artillery et al Claims (6<sup>th</sup> group)

RECEIVED  
BLM AZ STATE OFFICE  
2012 AUG 21 A 8:53  
PHOENIX, ARIZONA

---

<u>CLAIM NAME</u>	<u>MOHAVE COUNTY DOCUMENT No.</u>	<u>ARIZONA BLM SERIAL # (AMC)</u>
M # 30	2011021986	408256
M # 31	2011021987	408257
M # 32	2011021988	408258
M # 33	2011021989	408259
M # 34	2011021990	408260
M # 35	2011021991	408261
M # 36	2011021992	408262
M # 37	2011021993	408263
M # 38	2011021994	408264
M # 39	2011021995	408265
M # 40	2011021996	408266
M # 41	2011021997	408267
M # 42	2011021998	408268
M # 43	2011021999	408269
M # 44	2011022000	408270
M # 45	2011022001	408271
M # 46	2011022002	408272
M # 47	2011022003	408273
M # 48	2011022004	408274
M # 49	2011022005	408275
M # 50	2011022006	408276
M # 51	2011022007	408277
M # 52	2011022008	408278
M # 53	2011022009	408279
M # 54	2011022010	408280
M # 55	2011022011	408281
Javelina # 22	2011022012	408282
Javelina # 24	2011022013	408283
Javelina # 31	2011022014	408284
Javelina # 32	2011022015	408285
Javelina # 55	2011022016	408286
Javelina # 56	2011022017	408287

(2013 BLM Maintenance Fees)

ROCHER MANGANESE, Inc.  
**Claim Schedule "F"** cont.

"Artillery Peak" Property  
Artillery et al Claims (6<sup>th</sup> group)

RECEIVED  
BLM AZ STATE OFFICE  
2012 AUG 21 A 8:53  
PHOENIX, ARIZONA

---

<u>CLAIM NAME</u>	<u>MOHAVE COUNTY DOCUMENT No.</u>	<u>ARIZONA BLM SERIAL # (AMC)</u>
Burro # 9	2011022018	408288
Burro # 10	2011022019	408289
Burro # 11	2011022020	408290
Burro # 13	2011022021	408291
PR # 18	2011022022	408292
PR # 19	2011022023	408293
PR # 20	2011022024	408294
PR # 21	2011022025	408295
PR # 22	2011022026	408296
PR # 23	2011022027	408297
PR # 24	2011022028	408298

**End Schedule "F"**

(2013 BLM Maintenance Fees)

ROCHER MANGANESE, Inc.  
Claim Schedule "G"

"Artillery Peak" Property  
Artillery et al Claims (7<sup>th</sup> group)

RECEIVED  
BLM AZ STATE OFFICE  
2012 AUG 21 A 8:53  
PHOENIX, ARIZONA

Forty (40) unpatented lode mining claims known as the "Artillery # 41 - 48, 55, 57, 59, 61, 68, 70, 72, 74, 300 - 306" & "South # 1 - 12, 40 - 44". These claims are located and situated in Mohave County, Arizona. The claims are cadastrally described as being positioned within Sections 28, 29, 33, 34, Township 12 North, Range 13 West; Section 16, 17, 20, 21, Township 11 North, Range 13 West; Gila & Salt River Baseline and Meridian.

<u>CLAIM NAME</u>	<u>MOHAVE COUNTY DOCUMENT No.</u>	<u>ARIZONA BLM SERIAL # (AMC)</u>
Artillery # 41	2012034325	416598
Artillery # 42	2012034326	416599
Artillery # 43	2012034327	416600
Artillery # 44	2012034328	416601
Artillery # 45	2012034329	416602
Artillery # 46	2012034330	416603
Artillery # 47	2012034331	416604
Artillery # 48	2012034332	416605
Artillery # 55	2012034333	416606
Artillery # 57	2012034334	416607
Artillery # 59	2012034335	416608
Artillery # 61	2012034336	416609
Artillery # 68	2012034337	416610
Artillery # 70	2012034338	416611
Artillery # 72	2012034339	416612
Artillery # 74	2012034340	416613
Artillery # 300	2012034341	416614
Artillery # 301	2012034342	416615
Artillery # 302	2012034343	416616
Artillery # 303	2012034344	416617
Artillery # 304	2012034345	416618
Artillery # 305	2012034346	416619
Artillery # 306	2012034347	416620
South # 1	2012034348	416621
South # 2	2012034349	416622
South # 3	2012034350	416623
South # 4	2012034351	416624

(2013 BLM Maintenance Fees)

ROCHER MANGANESE, Inc.

Claim Schedule "G" cont.

"Artillery Peak" Property  
Artillery et al Claims (7<sup>th</sup> group)

<u>CLAIM NAME</u>	<u>MOHAVE COUNTY DOCUMENT No.</u>	<u>ARIZONA BLM SERIAL # (AMC)</u>
South # 5	2012034352	416625
South # 6	2012034353	416626
South # 7	2012034354	416627
South # 8	2012034355	416628
South # 9	2012034356	416629
South # 10	2012034357	416630
South # 11	2012034358	416631
South # 12	2012034359	416632
South # 40	2012034360	416633
South # 41	2012034361	416634
South # 42	2012034362	416635
South # 43	2012034363	416636
South # 44	2012034364	416637

End Schedule "G"

RECEIVED  
BLM A7 STATE OFFICE  
2012 AUG 21 A 8:53  
PHOENIX, ARIZONA

(2013 BLM Maintenance Fees)

ROCHER MANGANESE, Inc.  
**Claim Schedule "H"**

**"Artillery Peak" Property**  
**Price Claims (*Huffman group*)**

Four (4) unpatented lode mining claims known as the "Price # 10, 14 - 16" These claims are located and situated in Mohave County, Arizona. The claims are cadastrally described as being positioned within Section 12, Township 11 North, Range 13 West, Gila & Salt River Baseline and Meridian. These claims are held under lease from owner: Dave Huffman; 3990 Stockton Hill Rd, suite F, #317; Kingman, Arizona 86409.

<b><u>CLAIM NAME</u></b>	<b><u>MOHAVE COUNTY BOOK : PAGE : DOC.#</u></b>	<b><u>ARIZONA BLM SERIAL # (AMC)</u></b>
Price # 10	7206 : 382 : 2008035124	392432
Price # 14	7206 : 384 : 2008035125	392433
Price # 15	7206 : 386 : 2008035126	392434
Price # 16	7206 : 388 : 2008035127	392435

**End Schedule "H"**

RECEIVED  
BLM AZ STATE OFFICE  
2012 AUG 21 A 8:53  
PHOENIX, ARIZONA



**United States Department of the Interior**  
**Bureau of Land Management**  
 LANDS/RECREATION & PLANNING  
 ONE N CENTRAL AVE  
 PHOENIX, AZ 85004 -2203  
 Phone: 602-417-9200

Receipt

No: 2636842

<b>Transaction #:</b> 2717443	
<b>Date of Transaction:</b> 08/22/2012	
<b>CUSTOMER:</b>	
TIM NEAL 3300 SKYLINE BLVD APT 325 RENO,NV 89509-5655 US	

LINE #	QTY	DESCRIPTION	REMARKS	UNIT PRICE	TOTAL
1	1.00	LOCATABLE MINERALS / MINING CLAIMS-NOT NEW-UNADJUD,ONE AUTH NO. ONLY / MINING CLAIM MONEY RECEIVED <b>CASES: AMC383719/\$55440.00</b>	MAINT FEE PYMNT (396) 2013	- n/a -	55440.00
<b>TOTAL:</b>					<b>\$55,440.00</b>

PAYMENT INFORMATION			
1	AMOUNT:	55440.00	POSTMARKED: N/A
	TYPE:	CHECK	RECEIVED: 08/21/2012
	CHECK NO:	1934	
	NAME:	ROCHER MANGANESE INC 2533 N CARSON ST STE 3913 CARSON CITY NV 89706 US	

REMARKS

This receipt was generated by the automated BLM Collections and Billing System and is a paper representation of a portion of the official electronic record contained therein.

*Amc* 356477

356487

383719

384542

388562

391001

391993

392422

393477

393971

397239

408197

**NOTICE OF INTENT TO HOLD MINING CLAIMS/  
PAYMENT OF 2012 BLM MAINTENANCE FEES**

**(MINING CLAIMS LOCATED IN STATE OF ARIZONA, COUNTY OF MOHAVE)**

Pursuant to Department of the Interior 1993 Appropriations Act, Public Law No. 102-381, 106 Statute 1374, and in lieu of performing assessment work and recording the affidavit of labor under section 314 (a) and (c) of the Federal Land Policy and Management Act of 1976 (43 U.S.C. 1744 [a] and [c] and 30 U.S.C. 28-28e;

herein enclosed is THIRTY FIVE THOUSAND FIVE HUNDRED SIXTY DOLLARS - \$35,560.00 (254 x \$140), to be applied toward the 2012 BLM Maintenance Fees on the TWO HUNDRED FIFTY FOUR (254) "Artillery" et al Lode Mining Claims itemized in the attached Schedules "A", "B", "C", "D", "E", & "F". Owner/Claimant intended to hold these mining claims, during the assessment year 9/1/10 - 9/1/11, by act of payment of BLM fees on or about 8/31/10 and intends to hold these mining claims during the period covered by payment of the current maintenance fees.

Further, the undersigned certifies that the owner or claimant has or intends to file with Mohave County, a Notice of Intent to Hold Mining Claims or Assessment Work Document (stating the equivalent facts and pronouncements contained herein) for assessment year 9/1/10 - 9/1/11 and/or calendar year 2011 covering these mining claims (listed on the attached Schedules "A", through "G").

Signed: Tim Neal Dated: 8-22-11  
Tim Neal, agent

Per Claim Owner:

ROCHER MANGANESE, Inc.  
2533 N. Carson Street. Suite 3913  
Carson City, Nevada 89706

SEP 6 2011  
cm

# 241 3954

406 total  
cmc

PHOENIX, ARIZONA

2011 AUG 24 A 8:06

RECEIVED  
BLM AZ STATE OFFICE

## ROCHER MANGANESE, Inc.

Claim Schedule "A"

Page 1

"Artillery Mountains" PropertyArtillery et al Claims (1<sup>st</sup> group)

Ninety (90) unpatented lode mining claims known as the "Artillery # 1 - 14, 21, 23, 25, 27 - 40, 49 - 54, 67, 69, 71, 73, 78 - 81, 84 - 95, 99 - 107, 109 - 112, 177, 197, 200, 201, Mesa # 5, Maggie # 27, Mag # 1 - 2, Javelina # 1 - 6, 14, 16, 21, 23, 25, 27". These claims are located and situated in Mohave County, Arizona. The claims are cadastrally described as being positioned within Sections 3, 4, 6, 7, 8, 10, 11, 17, 18, Township 11 North, Range 13 West, Sections 31, 33, Township 12 North, Range 13 West and Section 36, Township 12 North, Range 14 West, Gila & Salt River Baseline and Meridian.

<u>CLAIM NAME</u>	<u>MOHAVE COUNTY BOOK : PAGE : DOC.#</u>	<u>ARIZONA BLM SERIAL # (AMC)</u>
Artillery # 1	6794 : 173 : 2007043793	383719
Artillery # 2	6794 : 175 : 2007043794	383720
Artillery # 3	6794 : 177 : 2007043795	383721
Artillery # 4	6794 : 179 : 2007043796	383722
Artillery # 5	6794 : 181 : 2007043797	383723
Artillery # 6	6794 : 183 : 2007043798	383724
Artillery # 7	6794 : 185 : 2007043799	383725
Artillery # 8	6794 : 187 : 2007043800	383726
Artillery # 9	6794 : 189 : 2007043801	383727
Artillery # 10	6794 : 191 : 2007043802	383728
Artillery # 11	6794 : 193 : 2007043803	383729
Artillery # 12	6794 : 195 : 2007043804	383730
Artillery # 13	6794 : 197 : 2007043805	383731
Artillery # 14	6794 : 199 : 2007043806	383732
Artillery # 21	6794 : 201 : 2007043807	383733
Artillery # 23	6794 : 203 : 2007043808	383734
Artillery # 25	6794 : 205 : 2007043809	383735
Artillery # 27	6794 : 207 : 2007043810	383736
Artillery # 28	6794 : 209 : 2007043811	383737
Artillery # 29	6794 : 211 : 2007043812	383738
Artillery # 30	6794 : 213 : 2007043813	383739
Artillery # 31	6794 : 215 : 2007043814	383740
Artillery # 32	6794 : 217 : 2007043815	383741
Artillery # 33	6794 : 219 : 2007043816	383742
Artillery # 34	6794 : 221 : 2007043817	383743
Artillery # 35	6794 : 223 : 2007043818	383744 ✓

PHOENIX, ARIZONA

2011 AUG 24 A 8:06

RECEIVED  
BLM AZ STATE OFFICE

**NOTICE OF INTENT TO HOLD MINING CLAIMS/  
PAYMENT OF 2012 BLM MAINTENANCE FEES**  
(MINING CLAIMS LOCATED IN STATE OF ARIZONA, COUNTY OF MOHAVE)

Pursuant to Department of the Interior 1993 Appropriations Act, Public Law No. 102-381, 106 Statute 1374, *and in lieu of performing assessment work and recording the affidavit of labor under section 314 (a) and (c) of the Federal Land Policy and Management Act of 1976 (43 U.S.C. 1744 [a] and [c] and 30 U.S.C. 28-28e;*

herein enclosed is THIRTY FIVE THOUSAND FIVE HUNDRED SIXTY DOLLARS - \$35,560.00 (254 x \$140), to be applied toward the 2012 BLM Maintenance Fees on the TWO HUNDRED FIFTY FOUR (254) "Artillery" et al Lode Mining Claims itemized in the attached Schedules "A", "B", "C", "D", "E", & "F". Owner/Claimant intended to hold these mining claims, during the assessment year 9/1/10 - 9/1/11, by act of payment of BLM fees on or about 8/31/10 and intends to hold these mining claims during the period covered by payment of the current maintenance fees.

Further, the undersigned certifies that the owner or claimant has or intends to file with Mohave County, a Notice of Intent to Hold Mining Claims or Assessment Work Document (stating the equivalent facts and pronouncements contained herein) for assessment year 9/1/10 - 9/1/11 and/or calendar year 2011 covering these mining claims (listed on the attached Schedules "A", through "G").

Signed: Tim Neal Dated: 8-22-11  
Tim Neal, agent

Per Claim Owner:

ROCHER MANGANESE, Inc.  
2533 N. Carson Street. Suite 3913  
Carson City, Nevada 89706

PHOENIX, ARIZONA

2011 AUG 24 A 8:06

RECEIVED  
BLM AZ STATE OFFICE

# 241 3954

406 total  
amc

ROCHER MANGANESE, Inc.

Claim Schedule "A"

Page 1

"Artillery Mountains" Property  
Artillery et al Claims (1<sup>st</sup> group)

Ninety (90) unpatented lode mining claims known as the "Artillery # 1 - 14, 21, 23, 25, 27 - 40, 49 - 54, 67, 69, 71, 73, 78 - 81, 84 - 95, 99 - 107, 109 - 112, 177, 197, 200, 201, Mesa # 5, Maggie # 27, Mag # 1 - 2, Javelina # 1 - 6, 14, 16, 21, 23, 25, 27". These claims are located and situated in Mohave County, Arizona. The claims are cadastrally described as being positioned within Sections 3, 4, 6, 7, 8, 10, 11, 17, 18, Township 11 North, Range 13 West, Sections 31, 33, Township 12 North, Range 13 West and Section 36, Township 12 North, Range 14 West, Gila & Salt River Baseline and Meridian.

<u>CLAIM NAME</u>	<u>MOHAVE COUNTY BOOK : PAGE : DOC.#</u>	<u>ARIZONA BLM SERIAL # (AMC)</u>
Artillery # 1	6794 : 173 : 2007043793	383719
Artillery # 2	6794 : 175 : 2007043794	383720
Artillery # 3	6794 : 177 : 2007043795	383721
Artillery # 4	6794 : 179 : 2007043796	383722
Artillery # 5	6794 : 181 : 2007043797	383723
Artillery # 6	6794 : 183 : 2007043798	383724
Artillery # 7	6794 : 185 : 2007043799	383725
Artillery # 8	6794 : 187 : 2007043800	383726
Artillery # 9	6794 : 189 : 2007043801	383727
Artillery # 10	6794 : 191 : 2007043802	383728
Artillery # 11	6794 : 193 : 2007043803	383729
Artillery # 12	6794 : 195 : 2007043804	383730
Artillery # 13	6794 : 197 : 2007043805	383731
Artillery # 14	6794 : 199 : 2007043806	383732
Artillery # 21	6794 : 201 : 2007043807	383733
Artillery # 23	6794 : 203 : 2007043808	383734
Artillery # 25	6794 : 205 : 2007043809	383735
Artillery # 27	6794 : 207 : 2007043810	383736
Artillery # 28	6794 : 209 : 2007043811	383737
Artillery # 29	6794 : 211 : 2007043812	383738
Artillery # 30	6794 : 213 : 2007043813	383739
Artillery # 31	6794 : 215 : 2007043814	383740
Artillery # 32	6794 : 217 : 2007043815	383741
Artillery # 33	6794 : 219 : 2007043816	383742
Artillery # 34	6794 : 221 : 2007043817	383743
Artillery # 35	6794 : 223 : 2007043818	383744

RECEIVED  
 BLM AZ STATE OFFICE  
 PHOENIX, ARIZONA  
 2011 AUG 24 A 8:06

repeat page

ROCHER MANGANESE, Inc.  
Claim Schedule "A" cont.  
 Page 2

"Artillery Mountains" Property  
 Artillery et al Claims (1<sup>st</sup> group)

<u>CLAIM NAME</u>	<u>MOHAVE COUNTY BOOK : PAGE : DOC.#</u>	<u>ARIZONA BLM SERIAL # (AMC)</u>
Artillery # 36	6794 : 225 : 2007043819	383745
Artillery # 37	6794 : 227 : 2007043820	383746
Artillery # 38	6794 : 229 : 2007043821	383747
Artillery # 39	6794 : 231 : 2007043822	383748
Artillery # 40	6794 : 233 : 2007043823	383749
Artillery # 49	6794 : 235 : 2007043824	383750
Artillery # 50	6794 : 237 : 2007043825	383751
Artillery # 51	6794 : 239 : 2007043826	383752
Artillery # 52	6794 : 241 : 2007043827	383753
Artillery # 53	6794 : 243 : 2007043828	383754
Artillery # 54	6794 : 245 : 2007043829	383755
Artillery # 67	6794 : 247 : 2007043830	383756
Artillery # 69	6794 : 249 : 2007043831	383757
Artillery # 71	6794 : 251 : 2007043832	383758
Artillery # 73	6794 : 253 : 2007043833	383759
Artillery # 78	6821 : 709 : 2007049936	383760
Artillery # 79	6821 : 711 : 2007049937	383761
Artillery # 80	6794 : 255 : 2007043834	383762
Artillery # 81	6794 : 257 : 2007043835	383763
Artillery # 84	6821 : 713 : 2007049938	383764
Artillery # 85	6821 : 715 : 2007049939	383765
Artillery # 86	6821 : 717 : 2007049940	383766
Artillery # 87	6821 : 719 : 2007049941	383767
Artillery # 88	6821 : 721 : 2007049942	383768
Artillery # 89	6821 : 723 : 2007049943	383769
Artillery # 90	6821 : 725 : 2007049944	383770
Artillery # 91	6821 : 727 : 2007049945	383771
Artillery # 92	6821 : 729 : 2007049946	383772
Artillery # 93	6821 : 731 : 2007049947	383773
Artillery # 94	6821 : 733 : 2007049948	383774
Artillery # 95	6821 : 735 : 2007049949	383775
Artillery # 99	6821 : 737 : 2007049950	383776
Artillery # 100	6821 : 739 : 2007049951	383777
Artillery # 101	6821 : 741 : 2007049952	383778 ✓

RECEIVED  
 BLM AZ STATE OFFICE  
 2011 AUG 24 A 8:06  
 PHOENIX, ARIZONA

ROCHER MANGANESE, Inc.  
Claim Schedule "A" cont.  
 Page 3

"Artillery Mountains" Property  
 Artillery et al Claims (1<sup>st</sup> group)

<u>CLAIM NAME</u>	<u>MOHAVE COUNTY</u> <u>BOOK : PAGE : DOC.#</u>	<u>ARIZONA BLM</u> <u>SERIAL # (AMC)</u>
Artillery # 102	6821 : 743 : 2007049953	383779
Artillery # 103	6821 : 745 : 2007049954	383780
Artillery # 104	6821 : 747 : 2007049955	383781
Artillery # 105	6821 : 749 : 2007049956	383782
Artillery # 106	6821 : 751 : 2007049957	383783
Artillery # 107	6821 : 753 : 2007049958	383784
Artillery # 109	6821 : 755 : 2007049959	383785
Artillery # 110	6821 : 757 : 2007049960	383786
Artillery # 111	6821 : 759 : 2007049961	383787
Artillery # 112	6821 : 761 : 2007049962	383788
Artillery # 177	6821 : 763 : 2007049963	383789
Artillery # 197	6821 : 765 : 2007049964	383790
Artillery # 200	6821 : 767 : 2007049965	383791
Artillery # 201	6821 : 769 : 2007049966	383792
Mesa # 5	6821 : 771 : 2007049967	383793
Maggie # 27	6821 : 773 : 2007049968	383794
Mag # 1	6821 : 775 : 2007049969	383795
Mag # 2	6821 : 777 : 2007049970	383796
Javelina # 1	6821 : 779 : 2007049971	383797
Javelina # 2	6821 : 781 : 2007049972	383798
Javelina # 3	6821 : 783 : 2007049973	383799
Javelina # 4	6821 : 785 : 2007049974	383800
Javelina # 5	6821 : 787 : 2007049975	383801
Javelina # 6	6821 : 789 : 2007049976	383802
Javelina # 14	6821 : 791 : 2007049977	383803
Javelina # 16	6821 : 793 : 2007049978	383804
Javelina # 21	6821 : 795 : 2007049979	383805
Javelina # 23	6821 : 797 : 2007049980	383806
Javelina # 25	6821 : 799 : 2007049981	383807
Javelina # 27	6821 : 801 : 2007049982	383808 ✓

PHOENIX, ARIZONA

RECEIVED  
 BLM AZ STATE OFFICE  
 2011 AUG 24 A 8:06

End Schedule "A"



ROCHER MANGANESE, Inc.  
Claim Schedule "B"

Page 1

"Artillery Mountains" Property  
Artillery et al Claims (2<sup>nd</sup> group)

Thirty six (36) unpatented lode mining claims known as the "Artillery # 191 - 196, 202 - 207, Burro # 1 - 8, Javelina # 17 - 20, 50 - 54, M # 1 - 6, 23. These claims are located and situated in Mohave County, Arizona. The claims are cadastrally described as being positioned within Sections 2, 4, 5, 9, 10, 17, 18, Township 11 North, Range 13 West, Gila & Salt River Baseline and Meridian.

<u>CLAIM NAME</u>	<u>MOHAVE COUNTY BOOK : PAGE : DOC.#</u>	<u>ARIZONA BLM SERIAL # (AMC)</u>
Artillery # 191	7162 : 741 : 2008024326	391001
Artillery # 192	7162 : 743 : 2008024327	391002
Artillery # 193	7162 : 745 : 2008024328	391003
Artillery # 194	7162 : 747 : 2008024329	391004
Artillery # 195	7162 : 749 : 2008024330	391005
Artillery # 196	7162 : 751 : 2008024331	391006
Artillery # 202	7162 : 753 : 2008024332	391007
Artillery # 203	7162 : 755 : 2008024333	391008
Artillery # 204	7162 : 757 : 2008024334	391009
Artillery # 205	7162 : 759 : 2008024335	391010
Artillery # 206	7162 : 761 : 2008024336	391011
Artillery # 207	7162 : 763 : 2008024337	391012
Burro # 1	7162 : 765 : 2008024338	391013
Burro # 2	7162 : 767 : 2008024339	391014
Burro # 3	7162 : 769 : 2008024340	391015
Burro # 4	7162 : 771 : 2008024341	391016
Burro # 5	7162 : 773 : 2008024342	391017
Burro # 6	7162 : 775 : 2008024343	391018
Burro # 7	7162 : 777 : 2008024344	391019
Burro # 8	7162 : 779 : 2008024345	391020
Javelina # 17	7162 : 781 : 2008024346	391021
Javelina # 18	7162 : 783 : 2008024347	391022
Javelina # 19	7162 : 785 : 2008024348	391023
Javelina # 20	7162 : 787 : 2008024349	391024
Javelina # 50	7162 : 789 : 2008024350	391025
Javelina # 51	7162 : 791 : 2008024351	391026
Javelina # 52	7162 : 793 : 2008024352	391027 ✓

RECEIVED  
 BLM AZ STATE OFFICE  
 2011 AUG 24 A 8:06

ROCHER MANGANESE, Inc.  
**Claim Schedule "B"** cont.  
Page 2

**"Artillery Mountains" Property**  
**Artillery et al Claims (2<sup>nd</sup> group)**

---

<b><u>CLAIM NAME</u></b>	<b><u>MOHAVE COUNTY</u></b> <b><u>BOOK : PAGE : DOC.#</u></b>	<b><u>ARIZONA BLM</u></b> <b><u>SERIAL # (AMC)</u></b>
Javelina # 53	7162 : 795 : 2008024353	391028
Javelina # 54	7162 : 797 : 2008024354	391029
M # 1	7162 : 799 : 2008024355	391030
M # 2	7162 : 801 : 2008024356	391031
M # 3	7162 : 803 : 2008024357	391032
M # 4	7162 : 805 : 2008024358	391033
M # 5	7162 : 807 : 2008024359	391034
M # 6	7162 : 809 : 2008024360	391035
M # 23	7162 : 811 : 2008024361	391036 ✓

**End Schedule "B"**

RECEIVED  
BLM AZ STATE OFFICE  
2011 AUG 24 A 8:06  
PHOENIX, ARIZONA

ROCHER MANGANESE, Inc.

Claim Schedule "C"

"Artillery Mountains" Property  
Artillery et al Claims (3<sup>rd</sup> group)

Forty three (43) unpatented lode mining claims known as the "M # 7, 8, Artillery # 15 - 20, 97, 98, 123, 125, 127, 129, 131, 136 - 145, 239 - 247, 249 - 255, 263, 264". These claims are located and situated in Mohave County, Arizona. The claims are cadastrally described as being positioned within Sections 4, 6, 9, 10, 11, 14, 15 Township 11 North, Range 13 West, Section 31, Township 12 North, Range 13 West, Section 1, Township 11 North, Range 14 West and Section 36, Township 12 North, Range 14 West, Gila & Salt River Baseline and Meridian.

<u>CLAIM NAME</u>	<u>MOHAVE COUNTY BOOK : PAGE : DOC.#</u>	<u>ARIZONA BLM SERIAL # (AMC)</u>
M # 7	7183 : 178 : 2008029435	391993
M # 8	7183 : 180 : 2008029436	391994
Artillery # 15	7183 : 182 : 2008029437	391995
Artillery # 16	7183 : 184 : 2008029438	391996
Artillery # 17	7183 : 186 : 2008029439	391997
Artillery # 18	7183 : 188 : 2008029440	391998
Artillery # 19	7183 : 190 : 2008029441	391999
Artillery # 20	7183 : 192 : 2008029442	392000
Artillery # 97	7183 : 194 : 2008029443	392001
Artillery # 98	7183 : 196 : 2008029444	392002
Artillery # 123	7183 : 198 : 2008029445	392003
Artillery # 125	7183 : 200 : 2008029446	392004
Artillery # 127	7183 : 202 : 2008029447	392005
Artillery # 129	7183 : 204 : 2008029448	392006
Artillery # 131	7183 : 206 : 2008029449	392007
Artillery # 136	7183 : 208 : 2008029450	392008
Artillery # 137	7183 : 210 : 2008029451	392009
Artillery # 138	7183 : 212 : 2008029452	392010
Artillery # 139	7183 : 214 : 2008029453	392011
Artillery # 140	7183 : 216 : 2008029454	392012
Artillery # 141	7183 : 218 : 2008029455	392013
Artillery # 142	7183 : 220 : 2008029456	392014
Artillery # 143	7183 : 222 : 2008029457	392015
Artillery # 144	7183 : 224 : 2008029458	392016
Artillery # 145	7183 : 226 : 2008029459	392017

RECEIVED  
 BLM AZ STATE OFFICE  
 2011 AUG 24 A 8:07

ROCHER MANGANESE, Inc.  
**Claim Schedule "C"** cont.  
Page 2

**"Artillery Mountains" Property**  
**Artillery et al Claims (3<sup>rd</sup> group)**

---

<b><u>CLAIM NAME</u></b>	<b><u>MOHAVE COUNTY</u></b> <b><u>BOOK : PAGE : DOC.#</u></b>	<b><u>ARIZONA BLM</u></b> <b><u>SERIAL # (AMC)</u></b>
Artillery # 239	7183 : 228 : 2008029460	392018
Artillery # 240	7183 : 230 : 2008029461	392019
Artillery # 241	7183 : 232 : 2008029462	392020
Artillery # 242	7183 : 234 : 2008029463	392021
Artillery # 243	7183 : 236 : 2008029464	392022
Artillery # 244	7183 : 238 : 2008029465	392023
Artillery # 245	7183 : 240 : 2008029466	392024
Artillery # 246	7183 : 242 : 2008029467	392025
Artillery # 247	7183 : 244 : 2008029468	392026
Artillery # 249	7183 : 246 : 2008029469	392027
Artillery # 250	7183 : 248 : 2008029470	392028
Artillery # 251	7183 : 250 : 2008029471	392029
Artillery # 252	7183 : 252 : 2008029472	392030
Artillery # 253	7183 : 254 : 2008029473	392031
Artillery # 254	7183 : 256 : 2008029474	392032
Artillery # 255	7183 : 258 : 2008029475	392033
Artillery # 263	7183 : 260 : 2008029476	392034
Artillery # 264	7183 : 262 : 2008029477	392035 ✓

**End Schedule "C"**

RECEIVED  
BLM AZ STATE OFFICE  
2011 AUG 24 A 8:07  
PHOENIX, ARIZONA

ROCHER MANGANESE, Inc.

Claim Schedule "D"

Page 1

"Artillery Mountains" Property  
Artillery et al Claims (4<sup>th</sup> group)

Fifty one (51) unpatented lode mining claims known as the " Artillery # 63, 65, 146, 147, 248, 256, 257, Burro # 0, 15 - 17, 19, 29 - 34, 41, Javelina # 15, MAG # 3 - 19, NM # 1 - 10. PR # 1 - 4" These claims are located and situated in Mohave County, Arizona. The claims are cadastrally described as being positioned within Sections 2, 3, 7, 11, 12, 18, Township 11 North, Range 13 West, Section 19, 29, 30, 31, Township 12 North, Range 13 West, Section 1, Township 11 North, Range 14 West and Section 36, Township 12 North, Range 14 West, Gila & Salt River Baseline and Meridian.

<u>CLAIM NAME</u>	<u>MOHAVE COUNTY BOOK : PAGE : DOC.#</u>	<u>ARIZONA BLM SERIAL # (AMC)</u>
Artillery # 63	7206 : 362 : 2008035114	392422
Artillery # 65	7206 : 364 : 2008035115	392423
Burro # 0	7206 : 366 : 2008035116	392424
Burro # 15	7206 : 368 : 2008035117	392425
Burro # 17	7206 : 370 : 2008035118	392426
Burro # 29	7206 : 372 : 2008035119	392427
PR # 1	7206 : 374 : 2008035120	392428
PR # 2	7206 : 376 : 2008035121	392429
PR # 3	7206 : 378 : 2008035122	392430
PR # 4	7206 : 380 : 2008035123	✓392431
Artillery # 146	7246 : 898 : 2008045843	393477
Artillery # 147	7246 : 900 : 2008045844	393478
Artillery # 248	7246 : 902 : 2008045845	393479
Artillery # 256	7246 : 904 : 2008045846	393480
Artillery # 257	7246 : 906 : 2008045847	393481
Burro # 16	7246 : 908 : 2008045848	393482
Burro # 19	7246 : 910 : 2008045849	393483
Burro # 30	7246 : 912 : 2008045850	393484
Burro # 31	7246 : 914 : 2008045851	393485
Burro # 32	7246 : 916 : 2008045852	393486
Burro # 33	7246 : 918 : 2008045853	393487
Burro # 34	7246 : 920 : 2008045854	393488
Burro # 41	7246 : 922 : 2008045855	393489
Javelina # 15	7246 : 924 : 2008045856	393490
MAG # 3	7246 : 926 : 2008045857	393491
MAG # 4	7246 : 928 : 2008045858	393492

RECEIVED  
 BLM AZ STATE OFFICE  
 2011 AUG 24 A 8:07

ROCHER MANGANESE, Inc.  
Claim Schedule "D" cont.  
 Page 2

"Artillery Mountains" Property  
 Artillery et al Claims (4<sup>th</sup> group)

<u>CLAIM NAME</u>	<u>MOHAVE COUNTY BOOK : PAGE : DOC.#</u>	<u>ARIZONA BLM SERIAL # (AMC)</u>
MAG # 5	7246 : 930 : 2008045859	393493
MAG # 6	7246 : 932 : 2008045860	393494
MAG # 7	7246 : 934 : 2008045861	393495
MAG # 8	7246 : 936 : 2008045862	393496
MAG # 9	7246 : 938 : 2008045863	393497
MAG # 10	7246 : 940 : 2008045864	393498
MAG # 11	7246 : 942 : 2008045865	393499
MAG # 12	7246 : 944 : 2008045866	393500
MAG # 13	7246 : 946 : 2008045867	393501
MAG # 14	7246 : 948 : 2008045868	393502
MAG # 15	7246 : 950 : 2008045869	393503
MAG # 16	7246 : 952 : 2008045870	393504
MAG # 17	7246 : 954 : 2008045871	393505
MAG # 18	7246 : 956 : 2008045872	393506
MAG # 19	7246 : 958 : 2008045873	393507
NM # 1	7246 : 960 : 2008045874	393508
NM # 2	7246 : 962 : 2008045875	393509
NM # 3	7246 : 964 : 2008045876	393510
NM # 4	7246 : 966 : 2008045877	393511
NM # 5	7246 : 968 : 2008045878	393512
NM # 6	7246 : 970 : 2008045879	393513
NM # 7	7246 : 972 : 2008045880	393514
NM # 8	7246 : 974 : 2008045881	393515
NM # 9	7246 : 976 : 2008045882	393516
NM # 10	7246 : 978 : 2008045883	393517

End Schedule "D"

RECEIVED  
 BLM AZ STATE OFFICE  
 2011 AUG 24 A 8:01  
 PHOENIX, ARIZONA

ROCHER MANGANESE, Inc.

Claim Schedule "E"

Page 1

"Artillery Mountains" Property  
Artillery et al Claims (5<sup>th</sup> group)

Thirty (30) unpatented lode mining claims known as the "Artillery # 133, 135, 148, 151, 265 - 267, Burro # 42 - 45, Cob # 1 - 3, MAG # 0, 28, NM # 11 - 13, PR # 7 - 17". These claims are located and situated in Mohave County, Arizona. The claims are cadastrally described as being positioned within Sections 1, 11, 12, Township 11 North, Range 13 West, Section 29, 30, Township 12 North, Range 13 West, Section 1, Township 11 North, Range 14 West and Section 36, Township 12 North, Range 14 West, Gila & Salt River Baseline and Meridian.

<u>CLAIM NAME</u>	<u>MOHAVE COUNTY BOOK : PAGE : DOC.#</u>	<u>ARIZONA BLM SERIAL # (AMC)</u>
Artillery # 133	7265 : 382 : 2008050827	393971
Artillery # 135	7265 : 384 : 2008050828	393972
Artillery # 148	7265 : 386 : 2008050829	393973
Artillery # 151	7272 : 151 : 2008052606	393974
Artillery # 265	7265 : 388 : 2008050830	393975
Artillery # 266	7265 : 390 : 2008050831	393976
Artillery # 267	7265 : 392 : 2008050832	393977
Burro # 42	7265 : 394 : 2008050833	393978
Burro # 43	7265 : 396 : 2008050834	393979
Burro # 44	7265 : 398 : 2008050835	393980
Burro # 45	7265 : 400 : 2008050836	393981
Cob # 1	7265 : 402 : 2008050837	393982
Cob # 2	7265 : 404 : 2008050838	393983
Cob # 3	7265 : 406 : 2008050839	393984
MAG # 0	7265 : 408 : 2008050840	393985
MAG # 28	7265 : 410 : 2008050841	393986
NM # 11	7265 : 412 : 2008050842	393987
NM # 12	7272 : 153 : 2008052607	393988
NM # 13	7265 : 414 : 2008050843	393989
PR # 7	7265 : 416 : 2008050844	393990
PR # 8	7265 : 418 : 2008050845	393991
PR # 9	7265 : 420 : 2008050846	393992
PR # 10	7265 : 422 : 2008050847	393993
PR # 11	7265 : 424 : 2008050848	393994

2011 AUG 24 A 8:07

RECEIVED  
 BLM AZ STATE OFFICE

2012 BLM fees

ROCHER MANGANESE, Inc.  
**Claim Schedule "E" cont.**

Page 2

**"Artillery Mountains" Property**  
**Artillery et al Claims (5<sup>th</sup> group)**

<b><u>CLAIM NAME</u></b>	<b><u>MOHAVE COUNTY BOOK : PAGE : DOC.#</u></b>	<b><u>ARIZONA BLM SERIAL # (AMC)</u></b>
PR # 12	7265 : 426 : 2008050849	393995
PR # 13	7265 : 428 : 2008050850	393996
PR # 14	7265 : 430 : 2008050851	393997
PR # 15	7265 : 432 : 2008050852	393998
PR # 16	7265 : 434 : 2008050853	393999
PR # 17	7265 : 436 : 2008050854	<del>393400</del>

394000 ✓

**End Schedule "E"**

RECEIVED  
BLM AZ STATE OFFICE  
2011 AUG 24 A 8:07  
PHOENIX, ARIZONA



ROCHER MANGANESE, Inc.

Claim Schedule "F"

Page 1

"Artillery Mountains" Property  
Price Claims (Huffman group)

Four (4) unpatented lode mining claims known as the "Price # 10, 14 - 16" These claims are located and situated in Mohave County, Arizona. The claims are cadastrally described as being positioned within Section 12, Township 11 North, Range 13 West, Gila & Salt River Baseline and Meridian. These claims are held under lease from owner: Dave Huffman; 3990 Stockton Hill Rd, suite F, #317; Kingman, Arizona 86409.

<u>CLAIM NAME</u>	<u>MOHAVE COUNTY BOOK : PAGE : DOC.#</u>	<u>ARIZONA BLM SERIAL # (AMC)</u>
Price # 10	7206 : 382 : 2008035124	392432
Price # 14	7206 : 384 : 2008035125	392433
Price # 15	7206 : 386 : 2008035126	392434
Price # 16	7206 : 388 : 2008035127	392435 ✓

End Schedule "F"

RECEIVED  
BLM AZ STATE OFFICE  
2011 AUG 24 A 8:07  
PHOENIX, ARIZONA

Bureau of Land Management  
Arizona State Office  
One North Central Ave., Suite 800  
Phoenix, Arizona 85004-4427  
Telephone: 602-417-9200

8 - 22 - 11

---

To whom it may concern,

Please process the two attached mining documents pertaining to 2012 claim fees. Also, attached is a check reflecting fees of \$140 per claim, \$49,840.00 total for the aggregate 356 claims contained within the two documents.

Please send processed document and receipt to:


Tim Neal  
3300 Skyline Blvd. #325  
Reno, Nevada 89509

On Behalf of Claim Owners:

ROCHER MANGANESE, Inc.

In case of any deficiencies, please contact Tim Neal (775-827-1358) as soon as possible. Thank you for your attention to this matter.

Signed,



Tim Neal

RECEIVED  
BLM AZ STATE OFFICE  
2011 AUG 24 A 8:01  
PHOENIX, ARIZONA

**NOTICE OF INTENT TO HOLD MINING CLAIMS/  
PAYMENT OF 2012 BLM MAINTENANCE FEES**

**(MINING CLAIMS LOCATED IN STATE OF ARIZONA, COUNTY OF MOHAVE)**

Pursuant to Department of the Interior 1993 Appropriations Act, Public Law No. 102-381, 106 Statute 1374, *and in lieu of performing assessment work and recording the affidavit of labor under section 314 (a) and (c) of the Federal Land Policy and Management Act of 1976 (43 U.S.C. 1744 [a] and [c] and 30 U.S.C. 28-28e;*

herein enclosed is **FOURTEEN THOUSAND TWO HUNDRED EIGHTY DOLLARS - \$14,280.00 (102 x \$140)**, to be applied toward the 2012 BLM Maintenance Fees on the **ONE HUNDRED TWO (102) "Artillery" et al Lode Mining Claims** itemized in the attached Schedule "G". Owner/Claimant located these mining claims, during the assessment year 9/1/10 - 9/1/11, between the dates of 3/8/11 - 3/19/11 and intends to hold these mining claims during the period covered by payment of the current maintenance fees.

Further, the undersigned certifies that the owner or claimant has or intends to file with Mohave County, a Notice of Intent to Hold Mining Claims or Assessment Work Document (stating the equivalent facts and pronouncements contained herein) for assessment year 9/1/10 - 9/1/11 and/or calendar year 2011 covering these mining claims (listed on the attached Schedule "G").

Signed:

  
Tim Neal, agent

Dated:

8-22-11

Per Claim Owner:

**ROCHER MANGANESE, Inc.  
2533 N. Carson Street. Suite 3913  
Carson City, Nevada 89706**

PHOENIX, ARIZONA

2011 AUG 24 A 8:07

RECEIVED  
BLM AZ STATE OFFICE

**ROCHER MANGANESE, Inc.**

**Claim Schedule "G"**

Page 1

**"Artillery Mountains" Property**  
**Artillery et al Claims (6<sup>th</sup> group)**

One hundred two (102) unpatented lode mining claims known as the "Artillery # 115 - 122, 124, 126, 128, 130, 152 - 155, 164 - 172, 208, 209, MAG # 29 - 48, M # 13 - 18, M 24 - 55, Javelina # 22, 24, 31, 32, 55, 56, Burro # 9 - 11, 13, PR # 18 - 24". These claims are located and situated in Mohave County, Arizona. The claims are cadastrally described as being positioned within Sections 1, 2, 4, 5, 6, 8, 9, 11, 12, 17 Township 11 North, Range 13 West; Section 30, Township 12 North, Range 13 West; Section 1, Township 11 North, Range 14 West and Section 25, 36, Township 12 North, Range 14 West, Gila & Salt River Baseline and Meridian.

<u>CLAIM NAME</u>	<u>MOHAVE COUNTY DOCUMENT No.</u>	<u>ARIZONA BLM SERIAL # (AMC)</u>
Artillery # 115	2011021927	408197
Artillery # 116	2011021928	408198
Artillery # 117	2011021929	408199
Artillery # 118	2011021930	408200
Artillery # 119	2011021931	408201
Artillery # 120	2011021932	408202
Artillery # 121	2011021933	408203
Artillery # 122	2011021934	408204
Artillery # 124	2011021935	408205
Artillery # 126	2011021936	408206
Artillery # 128	2011021937	408207
Artillery # 130	2011021938	408208
Artillery # 152	2011021939	408209
Artillery # 153	2011021940	408210
Artillery # 154	2011021941	408211
Artillery # 155	2011021942	408212
Artillery # 164	2011021943	408213
Artillery # 165	2011021944	408214
Artillery # 166	2011021945	408215
Artillery # 167	2011021946	408216
Artillery # 168	2011021947	408217
Artillery # 169	2011021948	408218
Artillery # 170	2011021949	408219
Artillery # 171	2011021950	408220
Artillery # 172	2011021951	408221
Artillery # 208	2011021952	408222 ✓

RECEIVED  
 BLM AZ STATE OFFICE  
 2011 AUG 24 A 8:01

ROCHER MANGANESE, Inc.  
Claim Schedule "G" cont.  
 Page 2

"Artillery Mountains" Property  
Artillery et al Claims (6<sup>th</sup> group)

<u>CLAIM NAME</u>	<u>MOHAVE COUNTY BOOK : PAGE : DOC.#</u>	<u>ARIZONA BLM SERIAL # (AMC)</u>
Artillery # 209	2011021953	408223
MAG # 29	2011021954	408224
MAG # 30	2011021955	408225
MAG # 31	2011021956	408226
MAG # 32	2011021957	408227
MAG # 33	2011021958	408228
MAG # 34	2011021959	408229
MAG # 35	2011021960	408230
MAG # 36	2011021961	408231
MAG # 37	2011021962	408232
MAG # 38	2011021963	408233
MAG # 39	2011021964	408234
MAG # 40	2011021965	408235
MAG # 41	2011021966	408236
MAG # 42	2011021967	408237
MAG # 43	2011021968	408238
MAG # 44	2011021969	408239
MAG # 45	2011021970	408240
MAG # 46	2011021971	408241
MAG # 47	2011021972	408242
MAG # 48	2011021973	408243
M # 13	2011021974	408244
M # 14	2011021975	408245
M # 15	2011021976	408246
M # 16	2011021977	408247
M # 17	2011021978	408248
M # 18	2011021979	408249
M # 24	2011021980	408250
M # 25	2011021981	408251
M # 26	2011021982	408252
M # 27	2011021983	408253
M # 28	2011021984	408254
M # 29	2011021985	408255
M # 30	2011021986	408256 ✓

RECEIVED  
 BLM AZ STATE OFFICE  
 2011 AUG 24 A 8:07  
 PHOENIX ARIZONA

ROCHER MANGANESE, Inc.  
Claim Schedule "G" cont.

"Artillery Mountains" Property  
Artillery et al Claims (6<sup>th</sup> group)

<u>CLAIM NAME</u>	<u>MOHAVE COUNTY BOOK : PAGE : DOC.#</u>	<u>ARIZONA BLM SERIAL # (AMC)</u>
M # 31	2011021987	408257
M # 32	2011021988	408258
M # 33	2011021989	408259
M # 34	2011021990	408260
M # 35	2011021991	408261
M # 36	2011021992	408262
M # 37	2011021993	408263
M # 38	2011021994	408264
M # 39	2011021995	408265
M # 40	2011021996	408266
M # 41	2011021997	408267
M # 42	2011021998	408268
M # 43	2011021999	408269
M # 44	2011022000	408270
M # 45	2011022001	408271
M # 46	2011022002	408272
M # 47	2011022003	408273
M # 48	2011022004	408274
M # 49	2011022005	408275
M # 50	2011022006	408276
M # 51	2011022007	408277
M # 52	2011022008	408278
M # 53	2011022009	408279
M # 54	2011022010	408280
M # 55	2011022011	408281
Javelina # 22	2011022012	408282
Javelina # 24	2011022013	408283
Javelina # 31	2011022014	408284
Javelina # 32	2011022015	408285
Javelina # 55	2011022016	408286
Javelina # 56	2011022017	408287
Burro # 9	2011022018	408288
Burro # 10	2011022019	408289
Burro # 11	2011022020	408290 ✓

RECEIVED  
 BLM AZ STATE OFFICE  
 2011 AUG 24 A 8:07  
 PHOENIX, ARIZONA

2012 BLM fees

ROCHER MANGANESE, Inc.  
Claim Schedule "G" cont.  
Page 4

"Artillery Mountains" Property  
Artillery et al Claims (6<sup>th</sup> group)

<u>CLAIM NAME</u>	<u>MOHAVE COUNTY BOOK : PAGE : DOC.#</u>	<u>ARIZONA BLM SERIAL # (AMC)</u>
Burro # 13	2011022021	408291
PR # 18	2011022022	408292
PR # 19	2011022023	408293
PR # 20	2011022024	408294
PR # 21	2011022025	408295
PR # 22	2011022026	408296
PR # 23	2011022027	408297
PR # 24	2011022028	408298 ✓

End Schedule "G"

RECEIVED  
BLM AZ STATE OFFICE  
2011 AUG 24 A 8:07  
PHOENIX, ARIZONA

Bureau of Land Management  
Arizona State Office  
One North Central Ave., Suite 800  
Phoenix, Arizona 85004-4427  
Telephone: 602-417-9200

8 - 22 - 11

To whom it may concern,

Please process the attached mining document pertaining to 2012 claim fees. Also, attached is a check reflecting fees of \$140 per claim, \$7,000.00 total for the aggregate 50 claims contained within the document.

Please send processed document and receipt to:


Tim Neal  
3300 Skyline Blvd. #325  
Reno, Nevada 89509

On Behalf of Claim Owners:

GOLDREA USA, Inc.

In case of any deficiencies, please contact Tim Neal (775-827-1358) as soon as possible. Thank you for your attention to this matter.

Signed,

  
\_\_\_\_\_  
Tim Neal

RECEIVED  
BLM AZ STATE OFFICE  
2011 AUG 24 A 8:03  
PHOENIX, ARIZONA



**NOTICE OF INTENT TO HOLD MINING CLAIMS/  
PAYMENT OF BLM MAINTENANCE FEES FOR 2012;**  
(Claims located in State of ARIZONA, County of MOHAVE)

Pursuant to Department of the Interior 1993 Appropriations Act, Public Law No. 102-381, 106 Statute 1374, and in lieu of performing assessment work and recording the affidavit of labor under section 314 (a) and (c) of the Federal Land Policy and Management Act of 1976 (43 U.S.C. 1744 [a] and [c] and 30 U.S.C. 28-28e;

herein enclosed is SEVEN THOUSAND DOLLARS - \$7,000.00 (50 x \$140), to be applied toward the 2012 BLM Maintenance Fees on the FIFTY (50) "Gold Chain" & "Gold Rush" Lode Mining Claims itemized in the attached Schedules "A", & "B". Owner/Claimant intended to hold these mining claims, during the assessment year 9/1/10 - 9/1/11, by act of payment of BLM fees on or about 8/30/10 and intends to hold these mining claims during the period covered by payment of the current maintenance fees.

Further, the undersigned certifies that the owner or claimant has or intends to file with Mohave County, a Notice of Intent to Hold Mining Claims OR Assessment Work Document (stating the equivalent facts and pronouncements contained herein) for assessment year 9/1/10 - 9/1/11 and/or calendar year 2011 covering these mining claims (listed on the attached Schedules "A" & "B").

Signed: Tim Neal  
Tim Neal, agent

Dated: 8-22-11

Per Claim Owner:

GOLDREA USA, Inc.  
2533 N. Carson Street. Suite 3925  
Carson City, Nevada 89706

RECEIVED  
BLM AZ STATE OFFICE  
2011 AUG 24 A 8:07  
PHOENIX, ARIZONA

**GOLDREA USA, INC.**  
**"Gold Chain Property"**

**Schedule "A"**

Seventeen (17) unpatented lode mining claims known as the "Gold Chain # 1 through 12". These claims are located and situated in Mohave County, Arizona. The claims are cadastrally described as being positioned within Sections 2, 3, Township 21 North, Range 21 West & Sections 27, 34, 35, Township 22 North, Range 21 West, Gila & Salt River Baseline and Meridian.

<u>CLAIM NAME</u>	<u>MOHAVE COUNTY BOOK : PAGE : DOC #</u>	<u>BLM AMC SERIAL #</u>
Gold Chain #1	4151 : 478 : 2002050446	356477
Gold Chain #2	4151 : 480 : 2002050447	356478
Gold Chain #3	4151 : 482 : 2002050448	356479
Gold Chain #4	4151 : 484 : 2002050449	356480
Gold Chain #5	4151 : 486 : 2002050450	356481
Gold Chain #6	4151 : 488 : 2002050451	356482
Gold Chain #7	4151 : 490 : 2002050452	356483
Gold Chain #8	4151 : 492 : 2002050453	356484 ✓
Gold Chain #9	7042 : 734 : 2007101863	388562
Gold Chain #10	7042 : 736 : 2007101864	388563
Gold Chain #11	7042 : 738 : 2007101865	388564
Gold Chain #12	7042 : 740 : 2007101866	388565 ✓
Gold Chain #13	7562 : 410 : 2009050054	397249
Gold Chain #14	7562 : 412 : 2009050055	397250
Gold Chain #23	7562 : 414 : 2009050056	397251
Gold Chain #25	7562 : 416 : 2009050057	397252
Gold Chain #27	7562 : 418 : 2009050058	397253 ✓

RECEIVED  
 BLM AZ STATE OFFICE  
 2011 AUG 24 A 8:08  
 PHOENIX, ARIZONA

End Schedule "A"

**GOLDREA USA, INC.**  
**"Gold Rush Property"**

**Schedule "B"**

Thirty three (33) unpatented lode mining claims known as the Gold Rush # 1 - 14, 19 - 22, 31, 32, 39 - 41. These claims are located and situated in Mohave County, Arizona. The claims are cadastrally described as being positioned within Sections 2, 3, 10, 11, Township 21 North, Range 21 West & Secection 34, Township 22 North, Range 21 West, Gila & Salt River Baseline and Meridian.

<u>CLAIM NAME</u>	<u>MOHAVE COUNTY BOOK : PAGE : DOC #</u>	<u>BLM AMC SERIAL #</u>
Gold Rush #1	4151 : 462 : 2002050438	356487
Gold Rush #2	4151 : 464 : 2002050439	356488
Gold Rush #3	4151 : 466 : 2002050440	356489
Gold Rush #4	4151 : 468 : 2002050441	356490
Gold Rush #5	4151 : 470 : 2002050442	356491
Gold Rush #6	4151 : 472 : 2002050443	356492
Gold Rush #7	4151 : 474 : 2002050444	356493
Gold Rush #8	4151 : 476 : 2002050445	✓ 356494
Gold Rush #9	6868 : 024 : 2007060380	384542
Gold Rush #10	6868 : 026 : 2007060381	384543
Gold Rush #11	6868 : 028 : 2007060382	384544
Gold Rush #12	6868 : 030 : 2007060383	384545
Gold Rush #13	6868 : 032 : 2007060384	384546
Gold Rush #14	6868 : 034 : 2007060385	384547
Gold Rush #19	6868 : 036 : 2007060386	384548
Gold Rush #20	6868 : 038 : 2007060387	384549
Gold Rush #21	6868 : 040 : 2007060388	384550
Gold Rush #22	6868 : 042 : 2007060389	✓ 384551
Gold Rush #31	7042 : 724 : 2007101858	388566
Gold Rush #32	7042 : 726 : 2007101859	388567
Gold Rush #39	7042 : 728 : 2007101860	388568
Gold Rush #40	7042 : 730 : 2007101861	388569
Gold Rush #41	7042 : 732 : 2007101862	✓ 388570
Gold Rush #27	7562 : 390 : 2009050044	397239
Gold Rush #28	7562 : 392 : 2009050045	397240
Gold Rush #29	7562 : 394 : 2009050046	✓ 397241

RECEIVED  
 BLM AZ STATE OFFICE  
 2011 AUG 24 A 8:08  
 PHOENIX, ARIZONA

2011 BLM fees

**GOLDREA USA, INC.**  
**"Gold Rush Property"**

**Schedule "B"**  
continued

---

<u>CLAIM NAME</u>	<u>MOHAVE COUNTY BOOK : PAGE : DOC #</u>	<u>BLM AMC SERIAL #</u>
Gold Rush #30	7562 : 396 : 2009050047	397242
Gold Rush #33	7562 : 398 : 2009050048	397243
Gold Rush #34	7562 : 400 : 2009050049	397244
Gold Rush #38	7562 : 402 : 2009050050	397245
Gold Rush #42	7562 : 404 : 2009050051	397246
Gold Rush #98	7562 : 406 : 2009050052	397247
Gold Rush #99	7562 : 408 : 2009050053	397248 ✓

**End Schedule "B"**

RECEIVED  
BLM AZ STATE OFFICE  
2011 AUG 24 A 8:08  
PHOENIX, ARIZONA

Schedule package pickup right

Print postage online - Go to [usps.com/postageonline](http://usps.com/postageonline)

PRESS FIRMLY

PLEASE PRESS



Flat Rate Mailing Envelope For Domestic and International Use

Visit us at [usps.com](http://usps.com)



1007

U.S. POSTAGE PAID RENO NV 89510 AUG 22, 11 AMOUNT

\$18.30 00081937-14

When used internationally affix customs declarations (PS Form 2976, or 2976A).



EG816464652US

EG816464652US



Addressee Copy Label 11-B, March 2004

Post Office To Addressee

DELIVERY (POSTAL USE ONLY)		
Delivery Attempt	Time	<input type="checkbox"/> AM <input type="checkbox"/> PM Employee Signature
Mo. Day		
Delivery Attempt	Time	<input type="checkbox"/> AM <input type="checkbox"/> PM Employee Signature
Mo. Day		
Delivery Date	Time	<input checked="" type="checkbox"/> AM <input type="checkbox"/> PM Employee Signature
Mo. Day		

**CUSTOMER USE ONLY**

**WAIVER OF SIGNATURE (Domestic Mail Only)**  
Additional merchandise insurance is void if customer requests waiver of signature. I wish delivery to be made without obtaining signature of addressee or addressee's agent (if delivery employee judges that article can be left in secure location) and I authorize that delivery employee's signature constitutes valid proof of delivery.

**NO DELIVERY**  
 Weekend  Holiday  Mailer Signature

49840

ORIGIN (POSTAL SERVICE USE ONLY)		
PO ZIP Code	Day of Delivery	Postage
89510	<input checked="" type="checkbox"/> Next <input type="checkbox"/> 2nd <input type="checkbox"/> 3rd Del. Day	\$ 18.30
Date Accepted	Scheduled Date of Delivery	Return Receipt Fee
8 22 11	8 23	\$
Mo. Day Year	Month Day	
Time Accepted	Scheduled Time of Delivery	COD Fee Insurance Fee
8:20 AM	<input checked="" type="checkbox"/> Noon <input type="checkbox"/> 3 PM	\$ \$
Flat Rate <input type="checkbox"/> or Weight	Military <input type="checkbox"/>	Total Postage & Fees
Lbs. 7 ozs.	<input type="checkbox"/> 2nd Day <input type="checkbox"/> 3rd Day	\$ 18.30
	Int'l Alpha Country Code	Acceptance Emp. Initials

FROM: (PLEASE PRINT) PHONE (775) 827-1358

Tim Neal  
3300 Skyline Blvd. #325  
Reno, Nevada 89509

TO: (PLEASE PRINT) PHONE (602) 417-9200

Attn: Mining Claim Fees  
BLM - Arizona State Office  
One North Central Ave., Suite 800  
Phoenix, Arizona

ZIP + 4 (U.S. ADDRESSES ONLY. DO NOT USE FOR FOREIGN POSTAL CODES.)  
8 5 0 0 4 + 4 4 2 7

FOR INTERNATIONAL DESTINATIONS, WRITE COUNTRY NAME BELOW.

FOR PICKUP OR TRACKING

Visit [www.usps.com](http://www.usps.com)

Call 1-800-222-1811



USPS packaging products have been awarded Cradle to Cradle Certification for their ecologically-intelligent design. For more information go to [mbdc.com/usps](http://mbdc.com/usps)

Please recycle.



EP13F

082708\_EM\_EP13F OCT 2008

RECEIVED STATE OFFICE

BLM AZ STATE OFFICE

2011 AUG 23 12:01

PRESS HARD, YOU ARE MAKING 3 COPIES.

This packaging is the property of the U.S. Postal Service and is provided solely for use in sending Express Mail shipments. Misuse may be a violation of federal law. This packaging is not for resale. EPT3F © U.S. Postal Service, Oct. 2008. All rights reserved.

United States Department of the Interior  
 Bureau of Land Management  
 LANDS/RECREATION & PLANNING  
 ONE N CENTRAL AVE  
 PHOENIX, AZ 85004 -2203  
 Phone: 602-417-9200

Receipt

No:

2413954

Transaction #: 2489310  
 Date of Transaction: 08/24/2011

CUSTOMER:

ROCHER MANGANESE INC  
 2533 N CARSON ST STE 3913  
 CARSON CITY, NV 89706-0242 US

LINE #	QTY	DESCRIPTION	REMARKS	UNIT PRICE	TOTAL
1	1.00	LOCATABLE MINERALS / MINING CLAIMS-NOT NEW-UNADJUD, ONE AUTH NO. ONLY / MINING CLAIM MONEY RECEIVED CASES: AMC383719/\$56840.00	MAINT 2012/406	- n/a -	56840.00
<b>TOTAL:</b>					<b>\$56,840.00</b>

PAYMENT INFORMATION

1	AMOUNT:	49840.00	POSTMARKED:	08/22/2011
	TYPE:	CHECK	RECEIVED:	08/24/2011
	CHECK NO:	1691		
	NAME:	ROCHER MANGANESE INC 2533 N CARSON ST STE 3913 CARSON CITY NV 89706-0242 US		
2	AMOUNT:	7000.00	POSTMARKED:	08/22/2011
	TYPE:	CHECK	RECEIVED:	08/24/2011
	CHECK NO:	604033551		
	NAME:	SANDFIELD RESOURCES LTD 408-1199 W PENDES ST VANCOUVER BC V6E ZRI NS		

REMARKS

This receipt was generated by the automated BLM Collections and Billing System and is a paper representation of a portion of the official electronic record contained therein.

AMC 383719  
391001  
391993  
392422  
393477  
393971

**NOTICE OF INTENT TO HOLD MINING CLAIMS/  
PAYMENT OF 2011 BLM MAINTENANCE FEES**  
(MINING CLAIMS LOCATED IN STATE OF ARIZONA, COUNTY OF MOHAVE)

Pursuant to Department of the Interior 1993 Appropriations Act, Public Law No. 102-381, 106 Statute 1374, and in lieu of performing assessment work and recording the affidavit of labor under section 314 (a) and (c) of the Federal Land Policy and Management Act of 1976 (43 U.S.C. 1744 [a] and [c] and 30 U.S.C. 28-28e;

herein enclosed is THIRTY FIVE THOUSAND FIVE HUNDRED SIXTY DOLLARS - \$35,560.00 (254 x \$140), to be applied toward the 2011 BLM Maintenance Fees on the TWO HUNDRED FIFTY FOUR (254) "Artillery" et al Lode Mining Claims itemized in the attached Schedules "A", "B", "C", "D", "E" & "F". Owner/Claimant intended to hold these mining claims, during the assessment year 9/1/09 - 9/1/10, by act of payment of BLM fees on or about 8/10/09 and intends to hold these mining claims during the period covered by payment of the current maintenance fees.

Further, the undersigned certifies that the owner or claimant has or intends to file with Mohave County, a Notice of Intent to Hold Mining Claims or Assessment Work Document (stating the equivalent facts and pronouncements contained herein) for assessment year 9/1/09 - 9/1/10 and/or calendar year 2010 covering these mining claims (listed on the attached Schedules "A", through "F").

Signed: Tim Neal  
Tim Neal, agent

Dated: 8-20-10  
RECEIVED  
BLM AZ STATE OFFICE  
2010 AUG 27 A 8:16  
PHOENIX, ARIZONA

Per Claim Owner:

ROCHER MANGANESE, Inc.  
2533 N. Carson Street. Suite 3913  
Carson City, Nevada 89706

ENTERED INTO COMPUTER

NO. OF CLAIMS 254  
AMOUNT \$35,560.00  
RECEIPT NO. 2305312  
INIT. AN  
\*\* BLM-ASO\*\*

ROCHER MANGANESE, Inc.

**Claim Schedule "A"**

Page 1

**"Artillery Mountains" Property**  
**Artillery et al Claims (1<sup>st</sup> group)**

RECEIVED  
 BLM AZ STATE OFFICE  
 2010 AUG 27  
 PHOENIX, AZ  
 815

Ninety (90) unpatented lode mining claims known as the "Artillery # 1 - 14, 21, 23, 25, 27, 40, 49 - 54, 67, 69, 71, 73, 78 - 81, 84 - 95, 99 - 107, 109 - 112, 177, 197, 200, 201, Mesa # 5, Maggie # 27, Mag # 1 - 2, Javelina # 1 - 6, 14, 16, 21, 23, 25, 27". These claims are located and situated in Mohave County, Arizona. The claims are cadastrally described as being positioned within Sections 3, 4, 6, 7, 8, 10, 11, 17, 18, Township 11 North, Range 13 West, Sections 31, 33, Township 12 North, Range 13 West and Section 36, Township 12 North, Range 14 West, Gila & Salt River Baseline and Meridian.

<u>CLAIM NAME</u>	<u>MOHAVE COUNTY BOOK : PAGE : DOC.#</u>	<u>ARIZONA BLM SERIAL # (AMC)</u>
Artillery # 1	6794 : 173 : 2007043793	383719
Artillery # 2	6794 : 175 : 2007043794	383720
Artillery # 3	6794 : 177 : 2007043795	383721
Artillery # 4	6794 : 179 : 2007043796	383722
Artillery # 5	6794 : 181 : 2007043797	383723
Artillery # 6	6794 : 183 : 2007043798	383724
Artillery # 7	6794 : 185 : 2007043799	383725
Artillery # 8	6794 : 187 : 2007043800	383726
Artillery # 9	6794 : 189 : 2007043801	383727
Artillery # 10	6794 : 191 : 2007043802	383728
Artillery # 11	6794 : 193 : 2007043803	383729
Artillery # 12	6794 : 195 : 2007043804	383730
Artillery # 13	6794 : 197 : 2007043805	383731
Artillery # 14	6794 : 199 : 2007043806	383732
Artillery # 21	6794 : 201 : 2007043807	383733
Artillery # 23	6794 : 203 : 2007043808	383734
Artillery # 25	6794 : 205 : 2007043809	383735
Artillery # 27	6794 : 207 : 2007043810	383736
Artillery # 28	6794 : 209 : 2007043811	383737
Artillery # 29	6794 : 211 : 2007043812	383738
Artillery # 30	6794 : 213 : 2007043813	383739
Artillery # 31	6794 : 215 : 2007043814	383740
Artillery # 32	6794 : 217 : 2007043815	383741
Artillery # 33	6794 : 219 : 2007043816	383742
Artillery # 34	6794 : 221 : 2007043817	383743
Artillery # 35	6794 : 223 : 2007043818	383744



ROCHER MANGANESE, Inc.  
Claim Schedule "A" cont.  
 Page 2

"Artillery Mountains" Property  
Artillery et al Claims (1<sup>st</sup> group)

RECEIVED  
 BLM AZ STATE OFFICE  
 2010 AUG 27 AM 8:30  
 PHOENIX, ARIZONA

<u>CLAIM NAME</u>	<u>MOHAVE COUNTY</u> <u>BOOK : PAGE : DOC.#</u>	<u>ARIZONA BLM</u> <u>SERIAL # (AMC)</u>
Artillery # 36	6794 : 225 : 2007043819	383745
Artillery # 37	6794 : 227 : 2007043820	383746
Artillery # 38	6794 : 229 : 2007043821	383747
Artillery # 39	6794 : 231 : 2007043822	383748
Artillery # 40	6794 : 233 : 2007043823	383749
Artillery # 49	6794 : 235 : 2007043824	383750
Artillery # 50	6794 : 237 : 2007043825	383751
Artillery # 51	6794 : 239 : 2007043826	383752
Artillery # 52	6794 : 241 : 2007043827	383753
Artillery # 53	6794 : 243 : 2007043828	383754
Artillery # 54	6794 : 245 : 2007043829	383755
Artillery # 67	6794 : 247 : 2007043830	383756
Artillery # 69	6794 : 249 : 2007043831	383757
Artillery # 71	6794 : 251 : 2007043832	383758
Artillery # 73	6794 : 253 : 2007043833	383759
Artillery # 78	6821 : 709 : 2007049936	383760
Artillery # 79	6821 : 711 : 2007049937	383761
Artillery # 80	6794 : 255 : 2007043834	383762
Artillery # 81	6794 : 257 : 2007043835	383763
Artillery # 84	6821 : 713 : 2007049938	383764
Artillery # 85	6821 : 715 : 2007049939	383765
Artillery # 86	6821 : 717 : 2007049940	383766
Artillery # 87	6821 : 719 : 2007049941	383767
Artillery # 88	6821 : 721 : 2007049942	383768
Artillery # 89	6821 : 723 : 2007049943	383769
Artillery # 90	6821 : 725 : 2007049944	383770
Artillery # 91	6821 : 727 : 2007049945	383771
Artillery # 92	6821 : 729 : 2007049946	383772
Artillery # 93	6821 : 731 : 2007049947	383773
Artillery # 94	6821 : 733 : 2007049948	383774
Artillery # 95	6821 : 735 : 2007049949	383775
Artillery # 99	6821 : 737 : 2007049950	383776
Artillery # 100	6821 : 739 : 2007049951	383777
Artillery # 101	6821 : 741 : 2007049952	383778

**ROCHER MANGANESE, Inc.**  
**Claim Schedule "A" cont.**  
 Page 3

**"Artillery Mountains" Property**  
**Artillery et al Claims (1<sup>st</sup> group)**

RECEIVED  
 BLM AZ STATE OFFICE  
 2010 AUG 27 AM 8:11 b  
 PHOENIX, ARIZONA

<u>CLAIM NAME</u>	<u>MOHAVE COUNTY</u> <u>BOOK : PAGE : DOC.#</u>	<u>ARIZONA BLM</u> <u>SERIAL # (AMC)</u>
Artillery # 102	6821 : 743 : 2007049953	383779
Artillery # 103	6821 : 745 : 2007049954	383780
Artillery # 104	6821 : 747 : 2007049955	383781
Artillery # 105	6821 : 749 : 2007049956	383782
Artillery # 106	6821 : 751 : 2007049957	383783
Artillery # 107	6821 : 753 : 2007049958	383784
Artillery # 109	6821 : 755 : 2007049959	383785
Artillery # 110	6821 : 757 : 2007049960	383786
Artillery # 111	6821 : 759 : 2007049961	383787
Artillery # 112	6821 : 761 : 2007049962	383788
Artillery # 177	6821 : 763 : 2007049963	383789
Artillery # 197	6821 : 765 : 2007049964	383790
Artillery # 200	6821 : 767 : 2007049965	383791
Artillery # 201	6821 : 769 : 2007049966	383792
Mesa # 5	6821 : 771 : 2007049967	383793
Maggie # 27	6821 : 773 : 2007049968	383794
Mag # 1	6821 : 775 : 2007049969	383795
Mag # 2	6821 : 777 : 2007049970	383796
Javelina # 1	6821 : 779 : 2007049971	383797
Javelina # 2	6821 : 781 : 2007049972	383798
Javelina # 3	6821 : 783 : 2007049973	383799
Javelina # 4	6821 : 785 : 2007049974	383800
Javelina # 5	6821 : 787 : 2007049975	383801
Javelina # 6	6821 : 789 : 2007049976	383802
Javelina # 14	6821 : 791 : 2007049977	383803
Javelina # 16	6821 : 793 : 2007049978	383804
Javelina # 21	6821 : 795 : 2007049979	383805
Javelina # 23	6821 : 797 : 2007049980	383806
Javelina # 25	6821 : 799 : 2007049981	383807
Javelina # 27	6821 : 801 : 2007049982	383808

End Schedule "A"

30

ROCHER MANGANESE, Inc.

Claim Schedule "B"

Page 1

"Artillery Mountains" Property  
Artillery et al Claims (2<sup>nd</sup> group)

RECEIVED  
 BLM AZ STATE OFFICE  
 2010 AUG 27 AM 8:11  
 PHOENIX, ARIZONA

Thirty six (36) unpatented lode mining claims known as the "Artillery # 191 - 196, 202 - 207, Burro # 1 - 8, Javelina # 17 - 20, 50 - 54, M # 1 - 6, 23. These claims are located and situated in Mohave County, Arizona. The claims are cadastrally described as being positioned within Sections 2, 4, 5, 9, 10, 17, 18, Township 11 North, Range 13 West, Gila & Salt River Baseline and Meridian.

<u>CLAIM NAME</u>	<u>MOHAVE COUNTY BOOK : PAGE : DOC.#</u>	<u>ARIZONA BLM SERIAL # (AMC)</u>
Artillery # 191	7162 : 741 : 2008024326	391001 ✓
Artillery # 192	7162 : 743 : 2008024327	391002 ✓
Artillery # 193	7162 : 745 : 2008024328	391003 ✓
Artillery # 194	7162 : 747 : 2008024329	391004 ✓
Artillery # 195	7162 : 749 : 2008024330	391005 ✓
Artillery # 196	7162 : 751 : 2008024331	391006 ✓
Artillery # 202	7162 : 753 : 2008024332	391007 ✓
Artillery # 203	7162 : 755 : 2008024333	391008 ✓
Artillery # 204	7162 : 757 : 2008024334	391009 ✓
Artillery # 205	7162 : 759 : 2008024335	391010 ✓
Artillery # 206	7162 : 761 : 2008024336	391011 ✓
Artillery # 207	7162 : 763 : 2008024337	391012 ✓
Burro # 1	7162 : 765 : 2008024338	391013 ✓
Burro # 2	7162 : 767 : 2008024339	391014 ✓
Burro # 3	7162 : 769 : 2008024340	391015 ✓
Burro # 4	7162 : 771 : 2008024341	391016 ✓
Burro # 5	7162 : 773 : 2008024342	391017 ✓
Burro # 6	7162 : 775 : 2008024343	391018 ✓
Burro # 7	7162 : 777 : 2008024344	391019 ✓
Burro # 8	7162 : 779 : 2008024345	391020 ✓
Javelina # 17	7162 : 781 : 2008024346	391021 ✓
Javelina # 18	7162 : 783 : 2008024347	391022 ✓
Javelina # 19	7162 : 785 : 2008024348	391023 ✓
Javelina # 20	7162 : 787 : 2008024349	391024 ✓
Javelina # 50	7162 : 789 : 2008024350	391025 ✓
Javelina # 51	7162 : 791 : 2008024351	391026 ✓
Javelina # 52	7162 : 793 : 2008024352	391027 ✓

27

ROCHER MANGANESE, Inc.  
**Claim Schedule "B" cont.**

Page 2

**"Artillery Mountains" Property**  
**Artillery et al Claims (2<sup>nd</sup> group)**

<b><u>CLAIM NAME</u></b>	<b><u>MOHAVE COUNTY</u></b> <b><u>BOOK : PAGE : DOC.#</u></b>	<b><u>ARIZONA BLM</u></b> <b><u>SERIAL # (AMC)</u></b>
Javelina # 53	7162 : 795 : 2008024353	391028
Javelina # 54	7162 : 797 : 2008024354	391029
M # 1	7162 : 799 : 2008024355	391030
M # 2	7162 : 801 : 2008024356	391031
M # 3	7162 : 803 : 2008024357	391032
M # 4	7162 : 805 : 2008024358	391033
M # 5	7162 : 807 : 2008024359	391034
M # 6	7162 : 809 : 2008024360	391035
M # 23	7162 : 811 : 2008024361	391036

9

**End Schedule "B"**

PHOENIX, ARIZONA

2010 AUG 27 8:16

RECEIVED  
BLM AZ STATE OFFICE

**ROCHER MANGANESE, Inc.**  
**Claim Schedule "C"**

Page 1

**"Artillery Mountains" Property**  
**Artillery et al Claims (3<sup>rd</sup> group)**

RECEIVED  
 BLM AZ STATE OFFICE  
 2010 AUG 27 10:38 AM  
 PHOENIX ARIZONA

Forty three (43) unpatented lode mining claims known as the "M # 7, 8, Artillery # 15 - 20, 97, 98, 123, 125, 127, 129, 131, 136 - 145, 239 - 247, 249 - 255, 263, 264" These claims are located and situated in Mohave County, Arizona. The claims are cadastrally described as being positioned within Sections 4, 6, 9, 10, 11, 14, 15 Township 11 North, Range 13 West, Section 31, Township 12 North, Range 13 West, Section 1, Township 11 North, Range 14 West and Section 36, Township 12 North, Range 14 West, Gila & Salt River Baseline and Meridian.

<u>CLAIM NAME</u>	<u>MOHAVE COUNTY BOOK : PAGE : DOC.#</u>	<u>ARIZONA BLM SERIAL # (AMC)</u>
M # 7	7183 : 178 : 2008029435	391993
M # 8	7183 : 180 : 2008029436	391994
Artillery # 15	7183 : 182 : 2008029437	391995
Artillery # 16	7183 : 184 : 2008029438	391996
Artillery # 17	7183 : 186 : 2008029439	391997
Artillery # 18	7183 : 188 : 2008029440	391998
Artillery # 19	7183 : 190 : 2008029441	391999
Artillery # 20	7183 : 192 : 2008029442	392000
Artillery # 97	7183 : 194 : 2008029443	392001
Artillery # 98	7183 : 196 : 2008029444	392002
Artillery # 123	7183 : 198 : 2008029445	392003
Artillery # 125	7183 : 200 : 2008029446	392004
Artillery # 127	7183 : 202 : 2008029447	392005
Artillery # 129	7183 : 204 : 2008029448	392006
Artillery # 131	7183 : 206 : 2008029449	392007
Artillery # 136	7183 : 208 : 2008029450	392008
Artillery # 137	7183 : 210 : 2008029451	392009
Artillery # 138	7183 : 212 : 2008029452	392010
Artillery # 139	7183 : 214 : 2008029453	392011
Artillery # 140	7183 : 216 : 2008029454	392012
Artillery # 141	7183 : 218 : 2008029455	392013
Artillery # 142	7183 : 220 : 2008029456	392014
Artillery # 143	7183 : 222 : 2008029457	392015
Artillery # 144	7183 : 224 : 2008029458	392016
Artillery # 145	7183 : 226 : 2008029459	392017

ROCHER MANGANESE, Inc.  
**Claim Schedule "C" cont.**  
Page 2

**"Artillery Mountains" Property**  
**Artillery et al Claims (3<sup>rd</sup> group)**

<b><u>CLAIM NAME</u></b>	<b><u>MOHAVE COUNTY BOOK : PAGE : DOC.#</u></b>	<b><u>ARIZONA BLM SERIAL # (AMC)</u></b>
Artillery # 239	7183 : 228 : 2008029460	392018
Artillery # 240	7183 : 230 : 2008029461	392019
Artillery # 241	7183 : 232 : 2008029462	392020
Artillery # 242	7183 : 234 : 2008029463	392021
Artillery # 243	7183 : 236 : 2008029464	392022
Artillery # 244	7183 : 238 : 2008029465	392023
Artillery # 245	7183 : 240 : 2008029466	392024
Artillery # 246	7183 : 242 : 2008029467	392025
Artillery # 247	7183 : 244 : 2008029468	392026
Artillery # 249	7183 : 246 : 2008029469	392027
Artillery # 250	7183 : 248 : 2008029470	392028
Artillery # 251	7183 : 250 : 2008029471	392029
Artillery # 252	7183 : 252 : 2008029472	392030
Artillery # 253	7183 : 254 : 2008029473	392031
Artillery # 254	7183 : 256 : 2008029474	392032
Artillery # 255	7183 : 258 : 2008029475	392033
Artillery # 263	7183 : 260 : 2008029476	392034
Artillery # 264	7183 : 262 : 2008029477	392035

18

**End Schedule "C"**

RECEIVED  
BLM AZ STATE OFFICE  
2010 AUG 27 A 8:17  
PHOENIX, ARIZONA

ROCHER MANGANESE, Inc.

Claim Schedule "D"

Page 1

"Artillery Mountains" Property  
Artillery et al Claims (4<sup>th</sup> group)

RECEIVED  
 BLM AZ STATE OFFICE  
 2010 AUG 27 10:08 AM  
 PHOENIX, ARIZONA

Fifty one (51) unpatented lode mining claims known as the " Artillery # 63, 65, 146, 147, 248, 256, 257, Burro # 0, 15 - 17, 19, 29 - 34, 41, Javelina # 15, MAG # 3 - 19, NM # 1 - 10, PR # 1 - 4" These claims are located and situated in Mohave County, Arizona. The claims are cadastrally described as being positioned within Sections 2, 3, 7, 11, 12, 18, Township 11 North, Range 13 West, Section 19, 29, 30, 31, Township 12 North, Range 13 West, Section 1, Township 11 North, Range 14 West and Section 36, Township 12 North, Range 14 West, Gila & Salt River Baseline and Meridian.

<u>CLAIM NAME</u>	<u>MOHAVE COUNTY BOOK : PAGE : DOC.#</u>	<u>ARIZONA BLM SERIAL # (AMC)</u>
Artillery # 63	7206 : 362 : 2008035114	392422
Artillery # 65	7206 : 364 : 2008035115	392423
Burro # 0	7206 : 366 : 2008035116	392424
Burro # 15	7206 : 368 : 2008035117	392425
Burro # 17	7206 : 370 : 2008035118	392426
Burro # 29	7206 : 372 : 2008035119	392427
PR # 1	7206 : 374 : 2008035120	392428
PR # 2	7206 : 376 : 2008035121	392429
PR # 3	7206 : 378 : 2008035122	392430
PR # 4	7206 : 380 : 2008035123	392431
Artillery # 146	7246 : 898 : 2008045843	393477
Artillery # 147	7246 : 900 : 2008045844	393478
Artillery # 248	7246 : 902 : 2008045845	393479
Artillery # 256	7246 : 904 : 2008045846	393480
Artillery # 257	7246 : 906 : 2008045847	393481
Burro # 16	7246 : 908 : 2008045848	393482
Burro # 19	7246 : 910 : 2008045849	393483
Burro # 30	7246 : 912 : 2008045850	393484
Burro # 31	7246 : 914 : 2008045851	393485
Burro # 32	7246 : 916 : 2008045852	393486
Burro # 33	7246 : 918 : 2008045853	393487
Burro # 34	7246 : 920 : 2008045854	393488
Burro # 41	7246 : 922 : 2008045855	393489
Javelina # 15	7246 : 924 : 2008045856	393490
MAG # 3	7246 : 926 : 2008045857	393491
MAG # 4	7246 : 928 : 2008045858	393492

2011 BLM fees

ROCHER MANGANESE, Inc.  
**Claim Schedule "D" cont.**  
Page 2

**"Artillery Mountains" Property**  
**Artillery et al Claims (4<sup>th</sup> group)**

<u>CLAIM NAME</u>	<u>MOHAVE COUNTY</u> <u>BOOK : PAGE : DOC.#</u>	<u>ARIZONA BLM</u> <u>SERIAL # (AMC)</u>
MAG # 5	7246 : 930 : 2008045859	393493
MAG # 6	7246 : 932 : 2008045860	393494
MAG # 7	7246 : 934 : 2008045861	393495
MAG # 8	7246 : 936 : 2008045862	393496
MAG # 9	7246 : 938 : 2008045863	393497
MAG # 10	7246 : 940 : 2008045864	393498
MAG # 11	7246 : 942 : 2008045865	393499
MAG # 12	7246 : 944 : 2008045866	393500
MAG # 13	7246 : 946 : 2008045867	393501
MAG # 14	7246 : 948 : 2008045868	393502
MAG # 15	7246 : 950 : 2008045869	393503
MAG # 16	7246 : 952 : 2008045870	393504
MAG # 17	7246 : 954 : 2008045871	393505
MAG # 18	7246 : 956 : 2008045872	393506
MAG # 19	7246 : 958 : 2008045873	393507
NM # 1	7246 : 960 : 2008045874	393508
NM # 2	7246 : 962 : 2008045875	393509
NM # 3	7246 : 964 : 2008045876	393510
NM # 4	7246 : 966 : 2008045877	393511
NM # 5	7246 : 968 : 2008045878	393512
NM # 6	7246 : 970 : 2008045879	393513
NM # 7	7246 : 972 : 2008045880	393514
NM # 8	7246 : 974 : 2008045881	393515
NM # 9	7246 : 976 : 2008045882	393516
NM # 10	7246 : 978 : 2008045883	393517

25

**End Schedule "D"**

RECEIVED  
BLM AZ STATE OFFICE  
2010 AUG 21 A 8:17  
TAMPA, ARIZONA



**ROCHER MANGANESE, Inc.**  
**Claim Schedule "E"**

Page 1

**"Artillery Mountains" Property**  
**Artillery et al Claims (5<sup>th</sup> group)**

Thirty (30) unpatented lode mining claims known as the "Artillery # 133, 135, 148, 151, 265 - 267, Burro # 42 - 45, Cob # 1 - 3, MAG # 0, 28, NM # 11 - 13, PR # 7 - 11". These claims are located and situated in Mohave County, Arizona. The claims are cadastrally described as being positioned within Sections 1, 11, 12, Township 11 North, Range 13 West, Section 29, 30, Township 12 North, Range 13 West, Section 1, Township 11 North, Range 14 West and Section 36, Township 12 North, Range 14 West, Gila & Salt River Baseline and Meridian.

RECEIVED  
 BLM AZ STATE OFFICE  
 2010 AUG 21 AM 8:08  
 PHOENIX ARIZONA

<u>CLAIM NAME</u>	<u>MOHAVE COUNTY BOOK : PAGE : DOC.#</u>	<u>ARIZONA BLM SERIAL # (AMC)</u>
Artillery # 133	7265 : 382 : 2008050827	393971
Artillery # 135	7265 : 384 : 2008050828	393972
Artillery # 148	7265 : 386 : 2008050829	393973
Artillery # 151	7272 : 151 : 2008052606	393974
Artillery # 265	7265 : 388 : 2008050830	393975
Artillery # 266	7265 : 390 : 2008050831	393976
Artillery # 267	7265 : 392 : 2008050832	393977
Burro # 42	7265 : 394 : 2008050833	393978
Burro # 43	7265 : 396 : 2008050834	393979
Burro # 44	7265 : 398 : 2008050835	393980
Burro # 45	7265 : 400 : 2008050836	393981
Cob # 1	7265 : 402 : 2008050837	393982
Cob # 2	7265 : 404 : 2008050838	393983
Cob # 3	7265 : 406 : 2008050839	393984
MAG # 0	7265 : 408 : 2008050840	393985
MAG # 28	7265 : 410 : 2008050841	393986
NM # 11	7265 : 412 : 2008050842	393987
NM # 12	7272 : 153 : 2008052607	393988
NM # 13	7265 : 414 : 2008050843	393989
PR # 7	7265 : 416 : 2008050844	393990
PR # 8	7265 : 418 : 2008050845	393991
PR # 9	7265 : 420 : 2008050846	393992
PR # 10	7265 : 422 : 2008050847	393993
PR # 11	7265 : 424 : 2008050848	393994

24

2011 BLM fees

ROCHER MANGANESE, Inc.  
**Claim Schedule "E" cont.**  
Page 2

**"Artillery Mountains" Property**  
**Artillery et al Claims (5<sup>th</sup> group)**

---

<b><u>CLAIM NAME</u></b>	<b><u>MOHAVE COUNTY BOOK : PAGE : DOC.#</u></b>	<b><u>ARIZONA BLM SERIAL # (AMC)</u></b>
PR # 12	7265 : 426 : 2008050849	393995
PR # 13	7265 : 428 : 2008050850	393996
PR # 14	7265 : 430 : 2008050851	393997
PR # 15	7265 : 432 : 2008050852	393998
PR # 16	7265 : 434 : 2008050853	393999
PR # 17	7265 : 436 : 2008050854	397400

le  
**End Schedule "E"**

RECEIVED  
BLM AZ STATE OFFICE  
2010 AUG 27 A 8:17  
PHOENIX, ARIZONA

**ROCHER MANGANESE, Inc.**

**Claim Schedule "F"**

Page 1

**"Artillery Mountains" Property**  
**Price Claims (*Huffman group*)**

Four (4) unpatented lode mining claims known as the "Price # 10, 14 - 16" These claims are located and situated in Mohave County, Arizona. The claims are cadastrally described as being positioned within Section 12, Township 11 North, Range 13 West, Gila & Salt River Baseline and Meridian. These claims are held under lease from owner: Dave Huffman; 3990 Stockton Hill Rd, suite F, #317; Kingman, Arizona 86409.

<u>CLAIM NAME</u>	<u>MOHAVE COUNTY BOOK : PAGE : DOC.#</u>	<u>ARIZONA BLM SERIAL # (AMC)</u>
Price # 10	7206 : 382 : 2008035124	392432
Price # 14	7206 : 384 : 2008035125	392433
Price # 15	7206 : 386 : 2008035126	392434
Price # 16	7206 : 388 : 2008035127	392435

4

**End Schedule "F"**

PHOENIX, ARIZONA

2010 AUG 21 A 8:17

RECEIVED  
BLM AZ STATE OFFICE

**United States Department of the Interior**  
**Bureau of Land Management**  
 LANDS/RECREATION & PLANNING  
 ONE N CENTRAL AVE  
 PHOENIX, AZ 85004 -2203  
 Phone:

Receipt

No: 2205312

<b>Transaction #:</b> 2275301	
<b>Date of Transaction:</b> 08/31/2010	
<b>CUSTOMER:</b>	
	ROCHER MANGANESE 2533 N CARSON ST STE 3913 CARSON CITY,NV 89706-0242 US

LINE #	QTY	DESCRIPTION	REMARKS	UNIT PRICE	TOTAL
1	1.00	LOCATABLE MINERALS / MINING CLAIMS-NOT NEW-UNADJUD,ONE AUTH NO. ONLY / MINING CLAIM MONEY RECEIVED CASES: AMC383719/\$35560.00	MAINT FEE PYMNT (254) 2011	- n/a -	35560.00
<b>TOTAL:</b>					<b>\$35,560.00</b>

PAYMENT INFORMATION			
1	AMOUNT:	35560.00	POSTMARKED: N/A
	TYPE:	CHECK	RECEIVED: 08/31/2010
	CHECK NO:	1477	
	NAME:	ROCHER MANGANESE 2533 N CARSON ST STE 3913 CARSON CITY NV 89706-0242 US	

REMARKS

This receipt was generated by the automated BLM Collections and Billing System and is a paper representation of a portion of the official electronic record contained therein.

AMC 383719  
391001  
391993  
392422  
393477  
393971

Bureau of Land Management  
Arizona State Office  
One N. Central Ave., Suite 800  
Phoenix, Arizona 85004  
602-417-9200

8 - 3 - 09

To whom it may concern,

Please process the attached mining document pertaining to 2010 claim fees. Also, attached is a check reflecting fees of \$140 per claim, \$35,560.00 total for the aggregate 254 claims contained within the document.

Please send processed document and receipt to:

Tim Neal  
3300 Skyline Blvd. #325  
Reno, Nevada 89509

On Behalf of Claim Owners:

ROCHER MANGANESE, Inc.  
2533 N. Carson St., Suite 3913  
Carson City, Nevada 89706

In case of any deficiencies, please contact Tim Neal (775-827-1358) as soon as possible. Thank you for your attention to this matter.

Signed, Tim Neal  
Tim Neal

RECEIVED  
BLM AZ STATE OFFICE  
2009 AUG 10 A 8:18  
PHOENIX, ARIZONA



**NOTICE OF INTENT TO HOLD MINING CLAIMS/  
PAYMENT OF 2010 BLM MAINTENANCE FEES**  
(MINING CLAIMS LOCATED IN STATE OF ARIZONA, COUNTY OF MOHAVE)

Pursuant to Department of the Interior 1993 Appropriations Act, Public Law No. 102-381, 106 Statute 1374, *and in lieu of performing assessment work* and recording the affidavit of labor under section 314 (a) and (c) of the Federal Land Policy and Management Act of 1976 (43 U.S.C. 1744 [a] and [c] and 30 U.S.C. 28-28e;

herein enclosed is **THIRTY FIVE THOUSAND FIVE HUNDRED SIXTY DOLLARS - \$35,560.00 (254 x \$140)**, to be applied toward the 2010 BLM Maintenance Fees on the **TWO HUNDRED FIFTY FOUR (254) "Artillery"** et al Lode Mining Claims itemized in the attached Schedules "A", "B", "C", "D", "E" & "F". Owner/Claimant intended to hold these mining claims, during the assessment year 9/1/08 - 9/1/09, by act of payment of BLM fees on or about 8/25/08 and intends to hold these mining claims during the period covered by payment of the current maintenance fees.

Further, the undersigned certifies that the owner or claimant has or intends to file with Mohave County, a Notice of Intent to Hold Mining Claims Document (stating the equivalent facts and pronouncements contained herein) for assessment year 9/1/08 - 9/1/09 and/or calendar year 2009 covering these mining claims (listed on the attached Schedules "A", through "F").

Signed: Tim Neal Dated: 8-3-09  
Tim Neal, agent

Per Claim Owner:

**ROCHER MANGANESE, Inc.**  
2533 N. Carson Street. Suite 3913  
Carson City, Nevada 89706

PHOTOGRAPHY, ARIZONA

2009 AUG 10 A 8:18

RECEIVED  
BLM AZ STATE OFFICE

ROCHER MANGANESE, Inc.

**Claim Schedule "A"**

Page 1

**"Artillery Mountains" Property**  
**Artillery et al Claims (1<sup>st</sup> group)**

Ninety (90) unpatented lode mining claims known as the "Artillery # 1 - 14, 21, 23, 25, 27 - 40, 49 - 54, 67, 69, 71, 73, 78 - 81, 84 - 95, 99 - 107, 109 - 112, 177, 197, 200, 201, Mesa # 5, Maggie # 27, Mag # 1 - 2, Javelina # 1 - 6, 14, 16, 21, 23, 25, 27". These claims are located and situated in Mohave County, Arizona. The claims are cadastrally described as being positioned within Sections 3, 4, 6, 7, 8, 10, 11, 17, 18, Township 11 North, Range 13 West, Sections 31, 33, Township 12 North, Range 13 West and Section 36, Township 12 North, Range 14 West, Gila & Salt River Baseline and Meridian.

<u>CLAIM NAME</u>	<u>MOHAVE COUNTY BOOK : PAGE : DOC.#</u>	<u>ARIZONA BLM SERIAL # (AMC)</u>
Artillery # 1	6794 : 173 : 2007043793	383719
Artillery # 2	6794 : 175 : 2007043794	383720
Artillery # 3	6794 : 177 : 2007043795	383721
Artillery # 4	6794 : 179 : 2007043796	383722
Artillery # 5	6794 : 181 : 2007043797	383723
Artillery # 6	6794 : 183 : 2007043798	383724
Artillery # 7	6794 : 185 : 2007043799	383725
Artillery # 8	6794 : 187 : 2007043800	383726
Artillery # 9	6794 : 189 : 2007043801	383727
Artillery # 10	6794 : 191 : 2007043802	383728
Artillery # 11	6794 : 193 : 2007043803	383729
Artillery # 12	6794 : 195 : 2007043804	383730
Artillery # 13	6794 : 197 : 2007043805	383731
Artillery # 14	6794 : 199 : 2007043806	383732
Artillery # 21	6794 : 201 : 2007043807	383733
Artillery # 23	6794 : 203 : 2007043808	383734
Artillery # 25	6794 : 205 : 2007043809	383735
Artillery # 27	6794 : 207 : 2007043810	383736
Artillery # 28	6794 : 209 : 2007043811	383737
Artillery # 29	6794 : 211 : 2007043812	383738
Artillery # 30	6794 : 213 : 2007043813	383739
Artillery # 31	6794 : 215 : 2007043814	383740
Artillery # 32	6794 : 217 : 2007043815	383741
Artillery # 33	6794 : 219 : 2007043816	383742
Artillery # 34	6794 : 221 : 2007043817	383743
Artillery # 35	6794 : 223 : 2007043818	383744

RECEIVED  
 BLM AZ STATE OFFICE

2009 AUG 10 A 8:18

PROPERTY ARIZONA

ROCHER MANGANESE, Inc.  
Claim Schedule "A" cont.  
 Page 2

"Artillery Mountains" Property  
Artillery et al Claims (1<sup>st</sup> group)

<u>CLAIM NAME</u>	<u>MOHAVE COUNTY BOOK : PAGE : DOC.#</u>	<u>ARIZONA BLM SERIAL # (AMC)</u>
Artillery # 36	6794 : 225 : 2007043819	383745
Artillery # 37	6794 : 227 : 2007043820	383746
Artillery # 38	6794 : 229 : 2007043821	383747
Artillery # 39	6794 : 231 : 2007043822	383748
Artillery # 40	6794 : 233 : 2007043823	383749
Artillery # 49	6794 : 235 : 2007043824	383750
Artillery # 50	6794 : 237 : 2007043825	383751
Artillery # 51	6794 : 239 : 2007043826	383752
Artillery # 52	6794 : 241 : 2007043827	383753
Artillery # 53	6794 : 243 : 2007043828	383754
Artillery # 54	6794 : 245 : 2007043829	383755
Artillery # 67	6794 : 247 : 2007043830	383756
Artillery # 69	6794 : 249 : 2007043831	383757
Artillery # 71	6794 : 251 : 2007043832	383758
Artillery # 73	6794 : 253 : 2007043833	383759
Artillery # 78	6821 : 709 : 2007049936	383760
Artillery # 79	6821 : 711 : 2007049937	383761
✓ Artillery # 80	6794 : 255 : 2007043834	383762
Artillery # 81	6794 : 257 : 2007043835	383763
Artillery # 84	6821 : 713 : 2007049938	383764
Artillery # 85	6821 : 715 : 2007049939	383765
Artillery # 86	6821 : 717 : 2007049940	383766
Artillery # 87	6821 : 719 : 2007049941	383767
Artillery # 88	6821 : 721 : 2007049942	383768
Artillery # 89	6821 : 723 : 2007049943	383769
Artillery # 90	6821 : 725 : 2007049944	383770
Artillery # 91	6821 : 727 : 2007049945	383771
Artillery # 92	6821 : 729 : 2007049946	383772
Artillery # 93	6821 : 731 : 2007049947	383773
Artillery # 94	6821 : 733 : 2007049948	383774
Artillery # 95	6821 : 735 : 2007049949	383775
Artillery # 99	6821 : 737 : 2007049950	383776
Artillery # 100	6821 : 739 : 2007049951	383777
Artillery # 101	6821 : 741 : 2007049952	383778

RECEIVED  
 BLM AZ STATE OFFICE  
 2009 AUG 10 A 8:18  
 PHOENIX ARIZONA



**ROCHER MANGANESE, Inc.**  
**Claim Schedule "A" cont.**  
 Page 3

**"Artillery Mountains" Property**  
**Artillery et al Claims (1<sup>st</sup> group)**

<u>CLAIM NAME</u>	<u>MOHAVE COUNTY</u> <u>BOOK : PAGE : DOC.#</u>	<u>ARIZONA BLM</u> <u>SERIAL # (AMC)</u>
Artillery # 102	6821 : 743 : 2007049953	383779
Artillery # 103	6821 : 745 : 2007049954	383780
Artillery # 104	6821 : 747 : 2007049955	383781
Artillery # 105	6821 : 749 : 2007049956	383782
Artillery # 106	6821 : 751 : 2007049957	383783
Artillery # 107	6821 : 753 : 2007049958	383784
Artillery # 109	6821 : 755 : 2007049959	383785
Artillery # 110	6821 : 757 : 2007049960	383786
Artillery # 111	6821 : 759 : 2007049961	383787
Artillery # 112	6821 : 761 : 2007049962	383788
Artillery # 177	6821 : 763 : 2007049963	383789
Artillery # 197	6821 : 765 : 2007049964	383790
Artillery # 200	6821 : 767 : 2007049965	383791
Artillery # 201	6821 : 769 : 2007049966	383792
Mesa # 5	6821 : 771 : 2007049967	383793
Maggie # 27	6821 : 773 : 2007049968	383794
Mag # 1	6821 : 775 : 2007049969	383795
Mag # 2	6821 : 777 : 2007049970	383796
Javelina # 1	6821 : 779 : 2007049971	383797
Javelina # 2	6821 : 781 : 2007049972	383798
Javelina # 3	6821 : 783 : 2007049973	383799
Javelina # 4	6821 : 785 : 2007049974	383800
Javelina # 5	6821 : 787 : 2007049975	383801
Javelina # 6	6821 : 789 : 2007049976	383802
Javelina # 14	6821 : 791 : 2007049977	383803
Javelina # 16	6821 : 793 : 2007049978	383804
Javelina # 21	6821 : 795 : 2007049979	383805
Javelina # 23	6821 : 797 : 2007049980	383806
Javelina # 25	6821 : 799 : 2007049981	383807
Javelina # 27	6821 : 801 : 2007049982	383808

JUN 10 A 8:18  
 RECEIVED  
 BLM AZ STATE OFFICE

**End Schedule "A"**

**ROCHER MANGANESE, Inc.**

**Claim Schedule "B"**

Page 1

**"Artillery Mountains" Property**  
**Artillery et al Claims (2<sup>nd</sup> group)**

Thirty six (36) unpatented lode mining claims known as the "Artillery # 191 - 196, 202 - 207, Burro # 1 - 8, Javelina # 17 - 20, 50 - 54, M # 1 - 6, 23. These claims are located and situated in Mohave County, Arizona. The claims are cadastrally described as being positioned within Sections 2, 4, 5, 9, 10, 17, 18, Township 11 North, Range 13 West, Gila & Salt River Baseline and Meridian.

<u>CLAIM NAME</u>	<u>MOHAVE COUNTY BOOK : PAGE : DOC.#</u>	<u>ARIZONA BLM SERIAL # (AMC)</u>
Artillery # 191	7162 : 741 : 2008024326	391001
Artillery # 192	7162 : 743 : 2008024327	391002
Artillery # 193	7162 : 745 : 2008024328	391003
Artillery # 194	7162 : 747 : 2008024329	391004
Artillery # 195	7162 : 749 : 2008024330	391005
Artillery # 196	7162 : 751 : 2008024331	391006
Artillery # 202	7162 : 753 : 2008024332	391007
Artillery # 203	7162 : 755 : 2008024333	391008
Artillery # 204	7162 : 757 : 2008024334	391009
Artillery # 205	7162 : 759 : 2008024335	391010
Artillery # 206	7162 : 761 : 2008024336	391011
Artillery # 207	7162 : 763 : 2008024337	391012
Burro # 1	7162 : 765 : 2008024338	391013
Burro # 2	7162 : 767 : 2008024339	391014
Burro # 3	7162 : 769 : 2008024340	391015
Burro # 4	7162 : 771 : 2008024341	391016
Burro # 5	7162 : 773 : 2008024342	391017
Burro # 6	7162 : 775 : 2008024343	391018
Burro # 7	7162 : 777 : 2008024344	391019
Burro # 8	7162 : 779 : 2008024345	391020
Javelina # 17	7162 : 781 : 2008024346	391021
Javelina # 18	7162 : 783 : 2008024347	391022
Javelina # 19	7162 : 785 : 2008024348	391023
Javelina # 20	7162 : 787 : 2008024349	391024
Javelina # 50	7162 : 789 : 2008024350	391025
Javelina # 51	7162 : 791 : 2008024351	391026
Javelina # 52	7162 : 793 : 2008024352	391027

RECEIVED  
 BLM AZ STATE OFFICE

2009 JUN 10 A 8:18

PLIX 1473

ROCHER MANGANESE, Inc.  
**Claim Schedule "B" cont.**  
Page 2

**"Artillery Mountains" Property**  
**Artillery et al Claims (2<sup>nd</sup> group)**

---

<b><u>CLAIM NAME</u></b>	<b><u>MOHAVE COUNTY BOOK : PAGE : DOC.#</u></b>	<b><u>ARIZONA BLM SERIAL # (AMC)</u></b>
Javelina # 53	7162 : 795 : 2008024353	391028
Javelina # 54	7162 : 797 : 2008024354	391029
M # 1	7162 : 799 : 2008024355	391030
M # 2	7162 : 801 : 2008024356	391031
M # 3	7162 : 803 : 2008024357	391032
M # 4	7162 : 805 : 2008024358	391033
M # 5	7162 : 807 : 2008024359	391034
M # 6	7162 : 809 : 2008024360	391035
M # 23	7162 : 811 : 2008024361	391036

**End Schedule "B"**

RECEIVED  
BLM AZ STATE OFFICE  
2009 AUG 10 A 8:19  
PHOENIX, ARIZONA

**ROCHER MANGANESE, Inc.**

**Claim Schedule "C"**

Page 1

**"Artillery Mountains" Property**  
**Artillery et al Claims (3<sup>rd</sup> group)**

Forty three (43) unpatented lode mining claims known as the "M # 7, 8, Artillery # 15 - 20, 97, 98, 123, 125, 127, 129, 131, 136 - 145, 239 - 247, 249 - 255, 263, 264" . These claims are located and situated in Mohave County, Arizona. The claims are cadastrally described as being positioned within Sections 4, 6, 9, 10, 11, 14, 15 Township 11 North, Range 13 West, Section 31, Township 12 North, Range 13 West, Section 1, Township 11 North, Range 14 West and Section 36, Township 12 North, Range 14 West, Gila & Salt River Baseline and Meridian.

<u>CLAIM NAME</u>	<u>MOHAVE COUNTY BOOK : PAGE : DOC.#</u>	<u>ARIZONA BLM SERIAL # (AMC)</u>
M # 7	7183 : 178 : 2008029435	391993
M # 8	7183 : 180 : 2008029436	391994
Artillery # 15	7183 : 182 : 2008029437	391995
Artillery # 16	7183 : 184 : 2008029438	391996
Artillery # 17	7183 : 186 : 2008029439	391997
Artillery # 18	7183 : 188 : 2008029440	391998
Artillery # 19	7183 : 190 : 2008029441	391999
Artillery # 20	7183 : 192 : 2008029442	392000
Artillery # 97	7183 : 194 : 2008029443	392001
Artillery # 98	7183 : 196 : 2008029444	392002
Artillery # 123	7183 : 198 : 2008029445	392003
Artillery # 125	7183 : 200 : 2008029446	392004
Artillery # 127	7183 : 202 : 2008029447	392005
Artillery # 129	7183 : 204 : 2008029448	392006
Artillery # 131	7183 : 206 : 2008029449	392007
Artillery # 136	7183 : 208 : 2008029450	392008
Artillery # 137	7183 : 210 : 2008029451	392009
Artillery # 138	7183 : 212 : 2008029452	392010
Artillery # 139	7183 : 214 : 2008029453	392011
Artillery # 140	7183 : 216 : 2008029454	392012
Artillery # 141	7183 : 218 : 2008029455	392013
Artillery # 142	7183 : 220 : 2008029456	392014
Artillery # 143	7183 : 222 : 2008029457	392015
Artillery # 144	7183 : 224 : 2008029458	392016
Artillery # 145	7183 : 226 : 2008029459	392017

FREDERIX, ARIZONA

2009 AUG 10 A 8:19

RECEIVED  
BLM AZ STATE OFFICE

ROCHER MANGANESE, Inc.  
**Claim Schedule "C" cont.**  
Page 2

**"Artillery Mountains" Property**  
**Artillery et al Claims (3<sup>rd</sup> group)**

<b><u>CLAIM NAME</u></b>	<b><u>MOHAVE COUNTY BOOK : PAGE : DOC.#</u></b>	<b><u>ARIZONA BLM SERIAL # (AMC)</u></b>
Artillery # 239	7183 : 228 : 2008029460	392018
Artillery # 240	7183 : 230 : 2008029461	392019
Artillery # 241	7183 : 232 : 2008029462	392020
Artillery # 242	7183 : 234 : 2008029463	392021
Artillery # 243	7183 : 236 : 2008029464	392022
Artillery # 244	7183 : 238 : 2008029465	392023
Artillery # 245	7183 : 240 : 2008029466	392024
Artillery # 246	7183 : 242 : 2008029467	392025
Artillery # 247	7183 : 244 : 2008029468	392026
Artillery # 249	7183 : 246 : 2008029469	392027
Artillery # 250	7183 : 248 : 2008029470	392028
Artillery # 251	7183 : 250 : 2008029471	392029
Artillery # 252	7183 : 252 : 2008029472	392030
Artillery # 253	7183 : 254 : 2008029473	392031
Artillery # 254	7183 : 256 : 2008029474	392032
Artillery # 255	7183 : 258 : 2008029475	392033
Artillery # 263	7183 : 260 : 2008029476	392034
Artillery # 264	7183 : 262 : 2008029477	392035

**End Schedule "C"**

RECEIVED  
BLM AZ STATE OFFICE  
2009 AUG 10 A 8:19  
PHOENIX, ARIZONA

ROCHER MANGANESE, Inc.

**Claim Schedule "D"**

Page 1

**"Artillery Mountains" Property**  
**Artillery et al Claims (4<sup>th</sup> group)**

Fifty one (51) unpatented lode mining claims known as the " Artillery # 63, 65, 146, 147, 248, 256, 257, Burro # 0, 15 - 17, 19, 29 - 34, 41, Javelina # 15, MAG # 3 - 19, NM # 1 - 10. PR # 1 - 4" These claims are located and situated in Mohave County, Arizona. The claims are cadastrally described as being positioned within Sections 2, 3, 7, 11, 12, 18, Township 11 North, Range 13 West, Section 19, 29, 30, 31, Township 12 North, Range 13 West, Section 1, Township 11 North, Range 14 West and Section 36, Township 12 North, Range 14 West, Gila & Salt River Baseline and Meridian.

<u>CLAIM NAME</u>	<u>MOHAVE COUNTY BOOK : PAGE : DOC.#</u>	<u>ARIZONA BLM SERIAL # (AMC)</u>
Artillery # 63	7206 : 362 : 2008035114	392422
Artillery # 65	7206 : 364 : 2008035115	392423
Burro # 0	7206 : 366 : 2008035116	392424
Burro # 15	7206 : 368 : 2008035117	392425
Burro # 17	7206 : 370 : 2008035118	392426
Burro # 29	7206 : 372 : 2008035119	392427
PR # 1	7206 : 374 : 2008035120	392428
PR # 2	7206 : 376 : 2008035121	392429
PR # 3	7206 : 378 : 2008035122	392430
PR # 4	7206 : 380 : 2008035123	392431
Artillery # 146	7246 : 898 : 2008045843	393477
Artillery # 147	7246 : 900 : 2008045844	393478
Artillery # 248	7246 : 902 : 2008045845	393479
Artillery # 256	7246 : 904 : 2008045846	393480
Artillery # 257	7246 : 906 : 2008045847	393481
Burro # 16	7246 : 908 : 2008045848	393482
Burro # 19	7246 : 910 : 2008045849	393483
Burro # 30	7246 : 912 : 2008045850	393484
Burro # 31	7246 : 914 : 2008045851	393485
Burro # 32	7246 : 916 : 2008045852	393486
Burro # 33	7246 : 918 : 2008045853	393487
Burro # 34	7246 : 920 : 2008045854	393488
Burro # 41	7246 : 922 : 2008045855	393489
Javelina # 15	7246 : 924 : 2008045856	393490
MAG # 3	7246 : 926 : 2008045857	393491
MAG # 4	7246 : 928 : 2008045858	393492

2009 AUG 10 A 8:19

RECEIVED  
BLM AZ STATE OFFICE

2010 BLM fees

ROCHER MANGANESE, Inc.  
**Claim Schedule "D" cont.**  
Page 2

**"Artillery Mountains" Property**  
**Artillery et al Claims (4<sup>th</sup> group)**

<b><u>CLAIM NAME</u></b>	<b><u>MOHAVE COUNTY BOOK : PAGE : DOC.#</u></b>	<b><u>ARIZONA BLM SERIAL # (AMC)</u></b>
MAG # 5	7246 : 930 : 2008045859	393493
MAG # 6	7246 : 932 : 2008045860	393494
MAG # 7	7246 : 934 : 2008045861	393495
MAG # 8	7246 : 936 : 2008045862	393496
MAG # 9	7246 : 938 : 2008045863	393497
MAG # 10	7246 : 940 : 2008045864	393498
MAG # 11	7246 : 942 : 2008045865	393499
MAG # 12	7246 : 944 : 2008045866	393500
MAG # 13	7246 : 946 : 2008045867	393501
MAG # 14	7246 : 948 : 2008045868	393502
MAG # 15	7246 : 950 : 2008045869	393503
MAG # 16	7246 : 952 : 2008045870	393504
MAG # 17	7246 : 954 : 2008045871	393505
MAG # 18	7246 : 956 : 2008045872	393506
MAG # 19	7246 : 958 : 2008045873	393507
NM # 1	7246 : 960 : 2008045874	393508
NM # 2	7246 : 962 : 2008045875	393509
NM # 3	7246 : 964 : 2008045876	393510
NM # 4	7246 : 966 : 2008045877	393511
NM # 5	7246 : 968 : 2008045878	393512
NM # 6	7246 : 970 : 2008045879	393513
NM # 7	7246 : 972 : 2008045880	393514
NM # 8	7246 : 974 : 2008045881	393515
NM # 9	7246 : 976 : 2008045882	393516
NM # 10	7246 : 978 : 2008045883	393517

**End Schedule "D"**

RECEIVED  
BLM AZ STATE OFFICE  
2009 AUG 10 A 8:19  
PHOENIX, ARIZONA

**ROCHER MANGANESE, Inc.**

**Claim Schedule "E"**

Page 1

**"Artillery Mountains" Property**  
**Artillery et al Claims (5<sup>th</sup> group)**

Thirty (30) unpatented lode mining claims known as the "Artillery # 133, 135, 148, 151, 265 - 267, Burro # 42 - 45, Cob # 1 - 3, MAG # 0, 28, NM # 11 - 13, PR # 7 - 17". These claims are located and situated in Mohave County, Arizona. The claims are cadastrally described as being positioned within Sections 1, 11, 12, Township 11 North, Range 13 West, Section 29, 30, Township 12 North, Range 13 West, Section 1, Township 11 North, Range 14 West and Section 36, Township 12 North, Range 14 West, Gila & Salt River Baseline and Meridian.

<u>CLAIM NAME</u>	<u>MOHAVE COUNTY BOOK : PAGE : DOC.#</u>	<u>ARIZONA BLM SERIAL # (AMS)</u>
Artillery # 133	7265 : 382 : 2008050827	393971
Artillery # 135	7265 : 384 : 2008050828	393972
Artillery # 148	7265 : 386 : 2008050829	393973
Artillery # 151	7272 : 151 : 2008052606	393974
Artillery # 265	7265 : 388 : 2008050830	393975
Artillery # 266	7265 : 390 : 2008050831	393976
Artillery # 267	7265 : 392 : 2008050832	393977
Burro # 42	7265 : 394 : 2008050833	393978
Burro # 43	7265 : 396 : 2008050834	393979
Burro # 44	7265 : 398 : 2008050835	393980
Burro # 45	7265 : 400 : 2008050836	393981
Cob # 1	7265 : 402 : 2008050837	393982
Cob # 2	7265 : 404 : 2008050838	393983
Cob # 3	7265 : 406 : 2008050839	393984
MAG # 0	7265 : 408 : 2008050840	393985
MAG # 28	7265 : 410 : 2008050841	393986
NM # 11	7265 : 412 : 2008050842	393987
NM # 12	7272 : 153 : 2008052607	393988
NM # 13	7265 : 414 : 2008050843	393989
PR # 7	7265 : 416 : 2008050844	393990
PR # 8	7265 : 418 : 2008050845	393991
PR # 9	7265 : 420 : 2008050846	393992
PR # 10	7265 : 422 : 2008050847	393993
PR # 11	7265 : 424 : 2008050848	393994

AUG 10 A 8:19

RECEIVED  
BLM AZ STATE OFFICE



2010 BLM fees

ROCHER MANGANESE, Inc.  
**Claim Schedule "E"** cont.  
Page 2

**"Artillery Mountains" Property**  
**Artillery et al Claims (5<sup>th</sup> group)**

---

<b><u>CLAIM NAME</u></b>	<b><u>MOHAVE COUNTY BOOK : PAGE : DOC.#</u></b>	<b><u>ARIZONA BLM SERIAL # (AMC)</u></b>
PR # 12	7265 : 426 : 2008050849	393995
PR # 13	7265 : 428 : 2008050850	393996
PR # 14	7265 : 430 : 2008050851	393997
PR # 15	7265 : 432 : 2008050852	393998
PR # 16	7265 : 434 : 2008050853	393999
PR # 17	7265 : 436 : 2008050854	393400

**End Schedule "E"**

RECEIVED  
BLMAZ STATE OFFICE  
2009 AUG 10 A 8:19  
PHOENIX, ARIZONA

**ROCHER MANGANESE, Inc.**

**Claim Schedule "F"**

Page 1

**"Artillery Mountains" Property**  
**Price Claims (*Huffman group*)**

Four (4) unpatented lode mining claims known as the "Price # 10, 14 - 16" These claims are located and situated in Mohave County, Arizona. The claims are cadastrally described as being positioned within Section 12, Township 11 North, Range 13 West, Gila & Salt River Baseline and Meridian. These claims are held under lease from owner: Dave Huffman; 3990 Stockton Hill Rd, suite F, #317; Kingman, Arizona 86409.

<b><u>CLAIM NAME</u></b>	<b><u>MOHAVE COUNTY BOOK : PAGE : DOC.#</u></b>	<b><u>ARIZONA BLM SERIAL # (AMC)</u></b>
Price # 10	7206 : 382 : 2008035124	392432
Price # 14	7206 : 384 : 2008035125	392433
Price # 15	7206 : 386 : 2008035126	392434
Price # 16	7206 : 388 : 2008035127	392435

**End Schedule "F"**

RECEIVED  
BLM AZ STATE OFFICE  
2009 AUG 10 A 8:19  
PHOENIX, ARIZONA

**United States Department of the Interior**  
**Bureau of Land Management**  
 BUSINESS & SUPPORT SVCS DIV  
 ONE N CENTRAL AVE SUITE 800  
 PHOENIX, AZ 85004 -4427  
 Phone: (602) 417-9200

Receipt

No: 1974199

<b>Transaction #:</b> 2038128	
<b>Date of Transaction:</b> 08/10/2009	
<b>CUSTOMER:</b>	ROCHER MANGANESE 2533 N CARSON ST STE 3913 CARSON CITY,NV 89706-0242 US

LINE #	QTY	DESCRIPTION	REMARKS	UNIT PRICE	TOTAL
1	1.00	LOCATABLE MINERALS / MINING CLAIMS-NOT NEW-UNADJUD,ONE AUTH NO. ONLY / MINING CLAIM MONEY RECEIVED CASES: AMC383719/\$35560.00	MAINT 2010	- n/a -	35560.00
<b>TOTAL:</b>					<b>\$35,560.00</b>

PAYMENT INFORMATION					
1	AMOUNT:	35560.00	POSTMARKED:	08/04/2009	
	TYPE:	CHECK	RECEIVED:	08/10/2009	
	CHECK NO:	1229			
	NAME:	ROCHER MANGANESE INC 2533 N CARSON ST STE 3913 CARSON CITY NV 89706-0242 US			

REMARKS

This receipt was generated by the automated BLM Collections and Billing System and is a paper representation of a portion of the official electronic record contained therein.



**United States Department of the Interior**  
**Bureau of Land Management**  
 BUSINESS & SUPPORT SVCS DIV  
 ONE N CENTRAL AVE SUITE 800  
 PHOENIX, AZ 85004 -4427  
 Phone: (602) 417-9200

Receipt

No: 1772706

Transaction #: 1830434	
Date of Transaction: 08/27/2008	
CUSTOMER:	TIM NEAL 3300 SKYLINE BLVD # 325 RENO, NV 89509

LINE #	QTY	DESCRIPTION	REMARKS	UNIT PRICE	TOTAL
1	2.00	LOCATABLE MINERALS / MINING CLAIMS-NOT NEW-UNADJUD. ONE AUTH NO. ONLY / MINING CLAIM MONEY RECEIVED (455) CASES: AMC356477/\$4375.00, AMC383719/\$31750.00	MAINT 2009	- n/a -	36125.00
<b>TOTAL:</b>					<b>\$36,125.00</b>

PAYMENT INFORMATION					
1	AMOUNT:	\$31,750.00	POSTMARKED:	8/25/08 0:00	
	TYPE:	CHECK	RECEIVED:	08/27/2008	
	CHECK NO:	1151			
	NAME:	ROCHER MANGANESE 2533 N CARSON ST. STE3913 CARSON CITY NV 89706			
2	AMOUNT:	\$4,375.00	POSTMARKED:	8/25/08 0:00	
	TYPE:	CHECK	RECEIVED:	08/27/2008	
	CHECK NO:	2035			
	NAME:	GOLDREA USA, INC. 2533 N CARSON ST. STE3913 CARSON CITY NV 89706			

REMARKS

This receipt was generated by the automated BLM Collections and Billing System and is a paper representation of a portion of the official electronic record contained therein.

Bureau of Land Management  
Arizona State Office  
One N. Central Ave., Suite 800  
Phoenix, Arizona 85004  
602-417-9200

8 - 22 - 08

To whom it may concern,

Please process the attached mining document pertaining to 2009 claim fees. Also, attached is a check reflecting fees of \$125 per claim, \$4,375.00 total for the aggregate 35 claims contained within the document.

Please send processed document and receipt to:

Tim Neal  
3300 Skyline Blvd. #325  
Reno, Nevada 89509

On Behalf of Claim Owners:

GOLDREA USA, Inc.  
2533 N. Carson St., Suite 3925  
Carson City, Nevada 89706

In case of any deficiencies, please contact Tim Neal (775-827-1358) as soon as possible. Thank you for your attention to this matter.

Signed,



Tim Neal

7/21/08 1:54 V.13.0/ML

**NOTICE OF INTENT TO HOLD MINING CLAIMS/  
PAYMENT OF BLM MAINTENANCE FEES FOR 2009;  
STATE OF ARIZONA, COUNTY OF MOHAVE**

Pursuant to Department of the Interior 1993 Appropriations Act, Public Law No. 102-381, 106 Statute 1374, *and in lieu of performing assessment work* and recording the affidavit of labor under section 314 (a) and (c) of the Federal Land Policy and Management Act of 1976 (43 U.S.C. 1744 [a] and [c] and 30 U.S.C. 28-28e;

herein enclosed is **FOUR THOUSAND THREE HUNDRED SEVENTY FIVE DOLLARS - \$4,375.00 (35 x \$125)**, to be applied toward the 2009 BLM Maintenance Fees on the **THIRTY FIVE (35) "Gold Chain" & "Gold Rush" Lode Mining Claims** itemized in the attached Schedules "A", & "B". Owner/Claimant intends to hold these mining claims during the period covered by the Maintenance fees

Further, the undersigned certifies that the owner or claimant has or intends to file with Mohave County, a Notice of Intent to Hold Mining Claims Document (stating the equivalent facts and pronouncements contained herein) for assessment year 9/1/07 - 9/1/08 and/or calendar year 2008 covering these mining claims listed on the attached Schedules "A" & "B".

Signed:

Tim Neal  
Tim Neal, agent

Dated:

8-22-08

Per Claim Owner:

**GOLDREA USA, Inc.**  
2533 N. Carson Street. Suite 3925  
Carson City, Nevada 89706

ARIZONA  
AUG 27 11 57

(2009 BLM Fees)

# GOLDREA USA, INC.

"Gold Chain Property"

"Gold Chain" Claims

## Schedule "A"

Twelve (12) unpatented lode mining claims known as the "Gold Chain # 1 through 12". These claims are located and situated in Mohave County, Arizona. The claims are cadastrally described as being positioned within Sections 2, 3, Township 21 North, Range 21 West & Sections 34, 35, Township 22 North, Range 21 West, Gila & Salt River Baseline and Meridian.

<u>CLAIM NAME</u>	<u>BOOK : PAGE</u>	<u>BLM-AMC SERIAL #</u>
Gold Chain #1	4151 : 478	356477
Gold Chain #2	4151 : 480	356478
Gold Chain #3	4151 : 482	356479
Gold Chain #4	4151 : 484	356480
Gold Chain #5	4151 : 486	356481
Gold Chain #6	4151 : 488	356482
Gold Chain #7	4151 : 490	356483
Gold Chain #8	4151 : 492	356484
Gold Chain #9	7042 : 734	388562
Gold Chain #10	7042 : 736	388563
Gold Chain #11	7042 : 738	388564
Gold Chain #12	7042 : 740	388565

End Schedule "A"

PHOENIX, ARIZONA  
2009 MAR 27 A 7:58



Bureau of Land Management  
Arizona State Office  
One N. Central Ave., Suite 800  
Phoenix, Arizona 85004  
602-417-9200

8 - 22 - 08

To whom it may concern,

Please process the attached mining document pertaining to 2009 claim fees. Also, attached is a check reflecting fees of \$125 per claim, \$31,750.00 total for the aggregate 254 claims contained within the document.

Please send processed document and receipt to:

Tim Neal  
3300 Skyline Blvd. #325  
Reno, Nevada 89509

On Behalf of Claim Owners:

ROCHER MANGANESE, Inc.  
2533 N. Carson St., Suite 3913  
Carson City, Nevada 89706

In case of any deficiencies, please contact Tim Neal (775-827-1358) as soon as possible. Thank you for your attention to this matter.

Signed,



Tim Neal

PHOENIX, ARIZONA  
2008 AUG 27 A 7:58

**Claim Schedule "A"**

**"Artillery Mountains" Property**

**Artillery et al Claims (original)**

Ninety (90) unpatented lode mining claims known as the "Artillery # 1 - 14, 21, 23, 25, 27 - 40, 49 - 54, 67, 69, 71, 73, 78 - 81, 84 - 95, 99 - 107, 109 - 112, 177, 197, 200, 201, Mesa # 5, Maggie # 27, Mag # 1 - 2, Javelina # 1 - 6, 14, 16, 21, 23, 25, 27". These claims are located and situated in Mohave County, Arizona. The claims are cadastrally described as being positioned within Sections 3, 4, 6, 7, 8, 10, 11, 17, 18, Township 11 North, Range 13 West, Sections 31, 33, Township 12 North, Range 13 West and Section 36, Township 12 North, Range 14 West, Gila & Salt River Baseline and Meridian.

<b><u>CLAIM NAME</u></b>	<b><u>MOHAVE COUNTY BOOK : PAGE : DOC.#</u></b>	<b><u>ARIZONA BLM SERIAL # (AMC)</u></b>
Artillery # 1	6794 : 173 : 2007043793	L 383719
Artillery # 2	6794 : 175 : 2007043794	383720
Artillery # 3	6794 : 177 : 2007043795	383721
Artillery # 4	6794 : 179 : 2007043796	383722
Artillery # 5	6794 : 181 : 2007043797	383723
Artillery # 6	6794 : 183 : 2007043798	383724
Artillery # 7	6794 : 185 : 2007043799	383725
Artillery # 8	6794 : 187 : 2007043800	383726
Artillery # 9	6794 : 189 : 2007043801	383727
Artillery # 10	6794 : 191 : 2007043802	383728
Artillery # 11	6794 : 193 : 2007043803	383729
Artillery # 12	6794 : 195 : 2007043804	383730
Artillery # 13	6794 : 197 : 2007043805	383731
Artillery # 14	6794 : 199 : 2007043806	383732
Artillery # 21	6794 : 201 : 2007043807	383733
Artillery # 23	6794 : 203 : 2007043808	383734
Artillery # 25	6794 : 205 : 2007043809	383735
Artillery # 27	6794 : 207 : 2007043810	383736
Artillery # 28	6794 : 209 : 2007043811	383737
Artillery # 29	6794 : 211 : 2007043812	383738
Artillery # 30	6794 : 213 : 2007043813	383739
Artillery # 31	6794 : 215 : 2007043814	383740
Artillery # 32	6794 : 217 : 2007043815	383741
Artillery # 33	6794 : 219 : 2007043816	383742
Artillery # 34	6794 : 221 : 2007043817	383743
Artillery # 35	6794 : 223 : 2007043818	383744

2009 APR 27  
 ARIZONA  
 A 7:58

(2009 BLM Fees)

# GOLDREA USA, INC.

"Gold Chain Property"

"Gold Rush" Claims

## Schedule "B"

Twenty three (23) unpatented lode mining claims known as the Gold Rush # 1 - 14, 19 - 22, 31, 32, 39 - 41. These claims are located and situated in Mohave County, Arizona. The claims are cadastrally described as being positioned within Sections 2, 3, 11, Township 21 North, Range 21 West & Secection 34, Township 22 North, Range 21 West, Gila & Salt River Baseline and Meridian.

<u>CLAIM NAME</u>	<u>COUNTY</u> <u>BOOK : PAGE</u>	<u>BLM-AMC SERIAL</u>
Gold Rush #1	4151 : 462	L 356487
Gold Rush #2	4151 : 464	356488
Gold Rush #3	4151 : 466	356489
Gold Rush #4	4151 : 468	356490
Gold Rush #5	4151 : 470	356491
Gold Rush #6	4151 : 472	356492
Gold Rush #7	4151 : 474	356493
Gold Rush #8	4151 : 476	356494
Gold Rush #9	6868 : 024	384542
Gold Rush #10	6868 : 026	384543
Gold Rush #11	6868 : 028	384544
Gold Rush #12	6868 : 030	384545
Gold Rush #13	6868 : 032	384546
Gold Rush #14	6868 : 034	384547
Gold Rush #19	6868 : 036	384548
Gold Rush #20	6868 : 038	384549
Gold Rush #21	6868 : 040	384550
Gold Rush #22	6868 : 042	384551
Gold Rush #31	7042 : 724	388562
Gold Rush #32	7042 : 726	388567
Gold Rush #39	7042 : 728	388568
Gold Rush #40	7042 : 730	388569
Gold Rush #41	7042 : 732	388570

End Schedule "B"

MOHAVE COUNTY, ARIZONA  
MAY 21 A 7:58

**Claim Schedule "A" cont.**

**"Artillery Mountains" Property**  
**Artillery et al Claims (original)**

<b><u>CLAIM NAME</u></b>	<b><u>MOHAVE COUNTY BOOK : PAGE : DOC.#</u></b>	<b><u>ARIZONA BLM SERIAL # (AMC)</u></b>
Artillery # 102	6821 : 743 : 2007049953	383779
Artillery # 103	6821 : 745 : 2007049954	383780
Artillery # 104	6821 : 747 : 2007049955	383781
Artillery # 105	6821 : 749 : 2007049956	383782
Artillery # 106	6821 : 751 : 2007049957	383783
Artillery # 107	6821 : 753 : 2007049958	383784
Artillery # 109	6821 : 755 : 2007049959	383785
Artillery # 110	6821 : 757 : 2007049960	383786
Artillery # 111	6821 : 759 : 2007049961	383787
Artillery # 112	6821 : 761 : 2007049962	383788
Artillery # 177	6821 : 763 : 2007049963	383789
Artillery # 197	6821 : 765 : 2007049964	383790
Artillery # 200	6821 : 767 : 2007049965	383791
Artillery # 201	6821 : 769 : 2007049966	383792
Mesa # 5	6821 : 771 : 2007049967	383793
Maggie # 27	6821 : 773 : 2007049968	383794
Mag # 1	6821 : 775 : 2007049969	383795
Mag # 2	6821 : 777 : 2007049970	383796
Javelina # 1	6821 : 779 : 2007049971	383797
Javelina # 2	6821 : 781 : 2007049972	383798
Javelina # 3	6821 : 783 : 2007049973	383799
Javelina # 4	6821 : 785 : 2007049974	383800
Javelina # 5	6821 : 787 : 2007049975	383801
Javelina # 6	6821 : 789 : 2007049976	383802
Javelina # 14	6821 : 791 : 2007049977	383803
Javelina # 16	6821 : 793 : 2007049978	383804
Javelina # 21	6821 : 795 : 2007049979	383805
Javelina # 23	6821 : 797 : 2007049980	383806
Javelina # 25	6821 : 799 : 2007049981	383807
Javelina # 27	6821 : 801 : 2007049982	383808

**End Schedule "A"**

JUN 27 A 7:58  
 ARIZONA

**NOTICE OF INTENT TO HOLD MINING CLAIMS/  
PAYMENT OF BLM MAINTENANCE FEES FOR 2009;  
STATE OF ARIZONA, COUNTY OF MOHAVE**

Pursuant to Department of the Interior 1993 Appropriations Act, Public Law No. 102-381, 106 Statute 1374, *and in lieu of performing assessment work* and recording the affidavit of labor under section 314 (a) and (c) of the Federal Land Policy and Management Act of 1976 (43 U.S.C. 1744 [a] and [c] and 30 U.S.C. 28-28e;

herein enclosed is **THIRTY ONE THOUSAND SEVEN HUNDRED FIFTY DOLLARS - \$31,750.00 (254 x \$125)**, to be applied toward the 2009 BLM Maintenance Fees on the **TWO HUNDRED FIFTY FOUR (254) "Artillery"** et al Lode Mining Claims itemized in the attached Schedules "A", "B", "C", "D", "E" & "F". Owner/Claimant intends to hold these mining claims during the period covered by the Maintenance fees

Further, the undersigned certifies that the owner or claimant has or intends to file with Mohave County, a Notice of Intent to Hold Mining Claims Document (stating the equivalent facts and pronouncements contained herein) for assessment year 9/1/07 - 9/1/08 and/or calendar year 2008 covering these mining claims listed on the attached Schedules "A", through "F".

Signed:

Tim Neal

Tim Neal, agent

Dated:

8-22-08

Per Claim Owner:

**ROCHER MANGANESE, Inc.**  
2533 N. Carson Street. Suite 3913  
Carson City, Nevada 89706

PIPIPIX, ARIZONA

2008 AUG 27 A 7:58

Claim Schedule "B" cont.

"Artillery Mountains" Property  
Artillery et al Claims (2<sup>nd</sup> group)

<u>CLAIM NAME</u>	<u>MOHAVE COUNTY</u> <u>BOOK : PAGE : DOC.#</u>	<u>ARIZONA BLM</u> <u>SERIAL # (AMC)</u>
Javelina # 53	7162 : 795 : 2008024353	391028
Javelina # 54	7162 : 797 : 2008024354	391029
M # 1	7162 : 799 : 2008024355	391030
M # 2	7162 : 801 : 2008024356	391031
M # 3	7162 : 803 : 2008024357	391032
M # 4	7162 : 805 : 2008024358	391033
M # 5	7162 : 807 : 2008024359	391034
M # 6	7162 : 809 : 2008024360	391035
M # 23	7162 : 811 : 2008024361	391036

End Schedule "B"

2008 AUG 21 A 7:58  
PHOENIX, ARIZONA

RECEIVED  
BLM/PHOENIX OFFICE

Claim Schedule "A" cont.

"Artillery Mountains" Property  
Artillery et al Claims (original)

<u>CLAIM NAME</u>	<u>MOHAVE COUNTY BOOK : PAGE : DOC.#</u>	<u>ARIZONA BLM SERIAL # (AMC)</u>
Artillery # 36	6794 : 225 : 2007043819	383745
Artillery # 37	6794 : 227 : 2007043820	383746
Artillery # 38	6794 : 229 : 2007043821	383747
Artillery # 39	6794 : 231 : 2007043822	383748
Artillery # 40	6794 : 233 : 2007043823	383749
Artillery # 49	6794 : 235 : 2007043824	383750
Artillery # 50	6794 : 237 : 2007043825	383751
Artillery # 51	6794 : 239 : 2007043826	383752
Artillery # 52	6794 : 241 : 2007043827	383753
Artillery # 53	6794 : 243 : 2007043828	383754
Artillery # 54	6794 : 245 : 2007043829	383755
Artillery # 67	6794 : 247 : 2007043830	383756
Artillery # 69	6794 : 249 : 2007043831	383757
Artillery # 71	6794 : 251 : 2007043832	383758
Artillery # 73	6794 : 253 : 2007043833	383759
Artillery # 78	6821 : 709 : 2007049936	383760
Artillery # 79	6821 : 711 : 2007049937	383761
Artillery # 80	6794 : 255 : 2007043834	383762
Artillery # 81	6794 : 257 : 2007043835	383763
Artillery # 84	6821 : 713 : 2007049938	383764
Artillery # 85	6821 : 715 : 2007049939	383765
Artillery # 86	6821 : 717 : 2007049940	383766
Artillery # 87	6821 : 719 : 2007049941	383767
Artillery # 88	6821 : 721 : 2007049942	383768
Artillery # 89	6821 : 723 : 2007049943	383769
Artillery # 90	6821 : 725 : 2007049944	383770
Artillery # 91	6821 : 727 : 2007049945	383771
Artillery # 92	6821 : 729 : 2007049946	383772
Artillery # 93	6821 : 731 : 2007049947	383773
Artillery # 94	6821 : 733 : 2007049948	383774
Artillery # 95	6821 : 735 : 2007049949	383775
Artillery # 99	6821 : 737 : 2007049950	383776
Artillery # 100	6821 : 739 : 2007049951	383777
Artillery # 101	6821 : 741 : 2007049952	383778

ARIZONA  
A 7-58

Claim Schedule "C" cont.

"Artillery Mountains" Property  
Artillery et al Claims (3<sup>rd</sup> group)

<u>CLAIM NAME</u>	<u>MOHAVE COUNTY</u> <u>BOOK : PAGE : DOC.#</u>	<u>ARIZONA BLM</u> <u>SERIAL # (AMC)</u>
Artillery # 239	7183 : 228 : 2008029460	392018
Artillery # 240	7183 : 230 : 2008029461	392019
Artillery # 241	7183 : 232 : 2008029462	392020
Artillery # 242	7183 : 234 : 2008029463	392021
Artillery # 243	7183 : 236 : 2008029464	392022
Artillery # 244	7183 : 238 : 2008029465	392023
Artillery # 245	7183 : 240 : 2008029466	392024
Artillery # 246	7183 : 242 : 2008029467	392025
Artillery # 247	7183 : 244 : 2008029468	392026
Artillery # 249	7183 : 246 : 2008029469	392027
Artillery # 250	7183 : 248 : 2008029470	392028
Artillery # 251	7183 : 250 : 2008029471	392029
Artillery # 252	7183 : 252 : 2008029472	392030
Artillery # 253	7183 : 254 : 2008029473	392031
Artillery # 254	7183 : 256 : 2008029474	392032
Artillery # 255	7183 : 258 : 2008029475	392033
Artillery # 263	7183 : 260 : 2008029476	392034
Artillery # 264	7183 : 262 : 2008029477	392035

End Schedule "C"

RECEIVED  
BLM  
2009 JUN 27 A 7:58  
MONTICELLO, ARIZONA



**Claim Schedule "B"**

**"Artillery Mountains" Property**  
**Artillery et al Claims (2<sup>nd</sup> group)**

Thirty six (36) unpatented lode mining claims known as the "Artillery # 191 - 196, 202 - 207, Burro # 1 - 8, Javelina # 17 - 20, 50 - 54, M # 1 - 6, 23. These claims are located and situated in Mohave County, Arizona. The claims are cadastrally described as being positioned within Sections 2, 4, 5, 9, 10, 17, 18, Township 11 North, Range 13 West, Gila & Salt River Baseline and Meridian.

<u>CLAIM NAME</u>	<u>MOHAVE COUNTY BOOK : PAGE : DOC.#</u>	<u>ARIZONA BLM SERIAL # (AMC)</u>
Artillery # 191	7162 : 741 : 2008024326	391001
Artillery # 192	7162 : 743 : 2008024327	391002
Artillery # 193	7162 : 745 : 2008024328	391003
Artillery # 194	7162 : 747 : 2008024329	391004
Artillery # 195	7162 : 749 : 2008024330	391005
Artillery # 196	7162 : 751 : 2008024331	391006
Artillery # 202	7162 : 753 : 2008024332	391007
Artillery # 203	7162 : 755 : 2008024333	391008
Artillery # 204	7162 : 757 : 2008024334	391009
Artillery # 205	7162 : 759 : 2008024335	391010
Artillery # 206	7162 : 761 : 2008024336	391011
Artillery # 207	7162 : 763 : 2008024337	391012
Burro # 1	7162 : 765 : 2008024338	391013
Burro # 2	7162 : 767 : 2008024339	391014
Burro # 3	7162 : 769 : 2008024340	391015
Burro # 4	7162 : 771 : 2008024341	391016
Burro # 5	7162 : 773 : 2008024342	391017
Burro # 6	7162 : 775 : 2008024343	391018
Burro # 7	7162 : 777 : 2008024344	391019
Burro # 8	7162 : 779 : 2008024345	391020
Javelina # 17	7162 : 781 : 2008024346	391021
Javelina # 18	7162 : 783 : 2008024347	391022
Javelina # 19	7162 : 785 : 2008024348	391023
Javelina # 20	7162 : 787 : 2008024349	391024
Javelina # 50	7162 : 789 : 2008024350	391025
Javelina # 51	7162 : 791 : 2008024351	391026
Javelina # 52	7162 : 793 : 2008024352	391027

ARIZONA  
 2009/09/27 A 7:58

Claim Schedule "D" cont.

"Artillery Mountains" Property  
Artillery et al Claims (4<sup>th</sup> group)

<u>CLAIM NAME</u>	<u>MOHAVE COUNTY</u> <u>BOOK : PAGE : DOC.#</u>	<u>ARIZONA BLM</u> <u>SERIAL # (AMC)</u>
MAG # 6	7246 : 932 : 2008045860	393494
MAG # 7	7246 : 934 : 2008045861	393495
MAG # 8	7246 : 936 : 2008045862	393496
MAG # 9	7246 : 938 : 2008045863	393497
MAG # 10	7246 : 940 : 2008045864	393498
MAG # 11	7246 : 942 : 2008045865	393499
MAG # 12	7246 : 944 : 2008045866	393500
MAG # 13	7246 : 946 : 2008045867	393501
MAG # 14	7246 : 948 : 2008045868	393502
MAG # 15	7246 : 950 : 2008045869	393503
MAG # 16	7246 : 952 : 2008045870	393504
MAG # 17	7246 : 954 : 2008045871	393505
MAG # 18	7246 : 956 : 2008045872	393506
MAG # 19	7246 : 958 : 2008045873	393507
NM # 1	7246 : 960 : 2008045874	393508
NM # 2	7246 : 962 : 2008045875	393509
NM # 3	7246 : 964 : 2008045876	393510
NM # 4	7246 : 966 : 2008045877	393511
NM # 5	7246 : 968 : 2008045878	393512
NM # 6	7246 : 970 : 2008045879	393513
NM # 7	7246 : 972 : 2008045880	393514
NM # 8	7246 : 974 : 2008045881	393515
NM # 9	7246 : 976 : 2008045882	393516
NM # 10	7246 : 978 : 2008045883	393517

End Schedule "D"

2009 APR 27 A 7:59

**Claim Schedule "C"**

**"Artillery Mountains" Property**  
**Artillery et al Claims (3<sup>rd</sup> group)**

Forty three (43) unpatented lode mining claims known as the "M # 7, 8, Artillery # 15 - 20, 97, 98, 123, 125, 127, 129, 131, 136 - 145, 239 - 247, 249 - 255, 263, 264". These claims are located and situated in Mohave County, Arizona. The claims are cadastrally described as being positioned within Sections 4, 6, 9, 10, 11, 14, 15 Township 11 North, Range 13 West, Section 31, Township 12 North, Range 13 West, Section 1, Township 11 North, Range 14 West and Section 36, Township 12 North, Range 14 West, Gila & Salt River Baseline and Meridian.

<b><u>CLAIM NAME</u></b>	<b><u>MOHAVE COUNTY BOOK : PAGE : DOC.#</u></b>	<b><u>ARIZONA BLM SERIAL # (AMC)</u></b>
M # 7	7183 : 178 : 2008029435	L 391993
M # 8	7183 : 180 : 2008029436	391994
Artillery # 15	7183 : 182 : 2008029437	391995
Artillery # 16	7183 : 184 : 2008029438	391996
Artillery # 17	7183 : 186 : 2008029439	391997
Artillery # 18	7183 : 188 : 2008029440	391998
Artillery # 19	7183 : 190 : 2008029441	391999
Artillery # 20	7183 : 192 : 2008029442	392000
Artillery # 97	7183 : 194 : 2008029443	392001
Artillery # 98	7183 : 196 : 2008029444	392002
Artillery # 123	7183 : 198 : 2008029445	392003
Artillery # 125	7183 : 200 : 2008029446	392004
Artillery # 127	7183 : 202 : 2008029447	392005
Artillery # 129	7183 : 204 : 2008029448	392006
Artillery # 131	7183 : 206 : 2008029449	392007
Artillery # 136	7183 : 208 : 2008029450	392008
Artillery # 137	7183 : 210 : 2008029451	392009
Artillery # 138	7183 : 212 : 2008029452	392010
Artillery # 139	7183 : 214 : 2008029453	392011
Artillery # 140	7183 : 216 : 2008029454	392012
Artillery # 141	7183 : 218 : 2008029455	392013
Artillery # 142	7183 : 220 : 2008029456	392014
Artillery # 143	7183 : 222 : 2008029457	392015
Artillery # 144	7183 : 224 : 2008029458	392016
Artillery # 145	7183 : 226 : 2008029459	392017

0511 V  
 0511 V

Claim Schedule "E" cont.

"Artillery Mountains" Property  
Artillery et al Claims (5<sup>th</sup> group)

<u>CLAIM NAME</u>	<u>MOHAVE COUNTY</u> <u>BOOK : PAGE : DOC.#</u>	<u>ARIZONA BLM</u> <u>SERIAL # (AMC)</u>
PR # 12	7265 : 426 : 2008050849	393995
PR # 13	7265 : 428 : 2008050850	393996
PR # 14	7265 : 430 : 2008050851	393997
PR # 15	7265 : 432 : 2008050852	393998
PR # 16	7265 : 434 : 2008050853	393999
PR # 17	7265 : 436 : 2008050854	393400

End Schedule "E"

*correction  
made.  
entered.  
Dgg*

394000  
200 JUN 27 A 7:59  
BLM FIELD OFFICE

From TIM NEAL  
(2008 BLM FEES)

Schedule "A"

"Gold Rush" Claims

Eighteen (18) unpatented lode mining claims known as the "Gold Rush # 1 - 14, 19 - 22". These claims are located and situated in Mohave County, Arizona. The claims are cadastrally described as being positioned within Sections 2, 3 & 11, Township 21 North, Range 21 West, Gila & Salt River Baseline and Meridian.

<u>CLAIM NAME</u>	<u>COUNTY</u> <u>BOOK : PAGE</u>	<u>BLM-AMC SERIAL</u>
Gold Rush #1	4151 : 462	356487
Gold Rush #2	4151 : 464	356488
Gold Rush #3	4151 : 466	356489
Gold Rush #4	4151 : 468	356490
Gold Rush #5	4151 : 470	356491
Gold Rush #6	4151 : 472	356492
Gold Rush #7	4151 : 474	356493
Gold Rush #8	4151 : 476	356494
Gold Rush #9	6868 : 024	384542
Gold Rush #10	6868 : 026	384543
Gold Rush #11	6868 : 028	384544
Gold Rush #12	6868 : 030	384545
Gold Rush #13	6868 : 032	384546
Gold Rush #14	6868 : 034	384547
Gold Rush #19	6868 : 036	384548
Gold Rush #20	6868 : 038	384549
Gold Rush #21	6868 : 040	384550
Gold Rush #22	6868 : 042	384551

*beal*  
*356487*

*384542*

ENTERED INTO COMPUTER  
SEP 20 2007 *BB*

PHOENIX, ARIZONA

2007 AUG 27 A 8:19

End Schedule "A"

RECEIVED  
BLM AND STATE OFFICE

From TIM NEAL  
(2008 BLM FEES)

**Schedule "B"**

**"Gold Chain" Claims**

Eight (8) unpatented lode mining claims known as the "Gold Chain # 1 through 8". These claims are located and situated in Mohave County, Arizona. The claims are cadastrally described as being positioned within Sections 34 and 35, Township 22 North, Range 21 West, Gila & Salt River Baseline and Meridian.

<u>CLAIM NAME</u>	<u>BOOK : PAGE</u>	<u>BLM-AMC SERIAL</u>
Gold Chain #1	4151 : 478	356477
Gold Chain #2	4151 : 480	356478
Gold Chain #3	4151 : 482	356479
Gold Chain #4	4151 : 484	356480
Gold Chain #5	4151 : 486	356481
Gold Chain #6	4151 : 488	356482
Gold Chain #7	4151 : 490	356483
Gold Chain #8	4151 : 492	356484

*Used  
Amc 356477*

**ENTERED INTO COMPUTER**

SEP 20 2007 *MB*

**End Schedule "B"**

RECEIVED  
B.L.M. AZ STATE OFFICE  
2007 AUG 27 A 8:19  
PHOENIX, ARIZONA

**AFFIDAVIT & NOTICE OF INTENT TO HOLD CLAIMS**

**RENTAL / MAINTENANCE FEES FOR 2008**

Pursuant to Department of the Interior 1993 Appropriations Act, Public Law No. 102-381, 106 Statute 1374, *and in lieu of performing assessment work* and recording the affidavit of labor under section 314 (a) and (c) of the Federal Land Policy and Management Act of 1976 (43 U.S.C. 1744 [a] and [c] and 30 U.S.C. 28-28e;

herein enclosed is ELEVEN THOUSAND TWO HUNDRED FIFTY DOLLARS - \$11,250.00 (90 x \$125), to be applied toward the 2008 BLM Rental/Maintenance Fee on the NINETY (90) "Artillery", "Javelina", "Mag" et al Lode Mining Claims itemized in the attached Schedule "A".

Further, the undersigned certifies that the owner or claimant intended or intends to hold the mining claims listed on the attached Schedule "A" from 12:00 p.m. on September 1 of the year before this affidavit was made and recorded, until 11:59 a.m. on September 1 of the year that this affidavit was made and recorded

Signed: Tim Neal Dated: 8-23-07  
Tim Neal

Per Claim Owner:

ROCHER MANGANESE, Inc.  
3300 Skyline Blvd. #325  
Reno, Nevada 89509

RECEIVED  
BLM AZ STATE OFFICE  
2007 AUG 27 A 8:19  
PHOENIX, ARIZONA

(2008 BLM Fees)

# ROCHER MANGANESE, INC.

"Artillery Mountains" Property

"Artillery" et al Claims

## Schedule "A"

Ninety (90) unpatented lode mining claims known as the "Artillery # 1 - 14, 21, 23, 25, 27 - 40, 49 - 54, 67, 69, 71, 73, 78 - 81, 84 - 95, 99 - 107, 109 - 112, 177, 197, 200, 201, Mesa # 5, Maggie # 27, Mag # 1 - 2, Javelina # 1 - 6, 14, 16, 21, 23, 25, 27". These claims are located and situated in Mohave County, Arizona. The claims are cadastrally described as being positioned within Sections 3, 4, 6, 7, 8, 10, 11, 17, 18, Township 11 North, Range 13 West, Sections 31, 33, Township 12 North, Range 13 West and Section 36, Township 12 North, Range 14 West, Gila & Salt River Baseline and Meridian.

<u>CLAIM NAME</u>	<u>MOHAVE COUNTY BOOK : PAGE : DOC.#</u>	<u>ARIZONA BLM SERIAL # (AMC)</u>
Artillery # 1	6794 : 173 : 2007043793	383719
Artillery # 2	6794 : 175 : 2007043794	383720
Artillery # 3	6794 : 177 : 2007043795	383721
Artillery # 4	6794 : 179 : 2007043796	383722
Artillery # 5	6794 : 181 : 2007043797	383723
Artillery # 6	6794 : 183 : 2007043798	383724
Artillery # 7	6794 : 185 : 2007043799	383725
Artillery # 8	6794 : 187 : 2007043800	383726
Artillery # 9	6794 : 189 : 2007043801	383727
Artillery # 10	6794 : 191 : 2007043802	383728
Artillery # 11	6794 : 193 : 2007043803	383729
Artillery # 12	6794 : 195 : 2007043804	383730
Artillery # 13	6794 : 197 : 2007043805	383731
Artillery # 14	6794 : 199 : 2007043806	383732
Artillery # 21	6794 : 201 : 2007043807	383733
Artillery # 23	6794 : 203 : 2007043808	383734
Artillery # 25	6794 : 205 : 2007043809	383735
Artillery # 27	6794 : 207 : 2007043810	383736
Artillery # 28	6794 : 209 : 2007043811	383737
Artillery # 29	6794 : 211 : 2007043812	383738
Artillery # 30	6794 : 213 : 2007043813	383739
Artillery # 31	6794 : 215 : 2007043814	383740
Artillery # 32	6794 : 217 : 2007043815	383741
Artillery # 33	6794 : 219 : 2007043816	383742
Artillery # 34	6794 : 221 : 2007043817	383743

Amc 383719

RECEIVED  
BLM, AZ STATE OFFICE  
2007 AUG 27 A 8:19



(2008 BLM Fees)

# ROCHER MANGANESE, INC.

"Artillery Mountains" Property

"Artillery" et al Claims

## Schedule "A" cont.

<u>CLAIM NAME</u>	<u>MOHAVE COUNTY BOOK : PAGE : DOC.#</u>	<u>ARIZONA BLM SERIAL # (AMC)</u>
Artillery # 35	6794 : 223 : 2007043818	383744
Artillery # 36	6794 : 225 : 2007043819	383745
Artillery # 37	6794 : 227 : 2007043820	383746
Artillery # 38	6794 : 229 : 2007043821	383747
Artillery # 39	6794 : 231 : 2007043822	383748
Artillery # 40	6794 : 233 : 2007043823	383749
Artillery # 49	6794 : 235 : 2007043824	383750
Artillery # 50	6794 : 237 : 2007043825	383751
Artillery # 51	6794 : 239 : 2007043826	383752
Artillery # 52	6794 : 241 : 2007043827	383753
Artillery # 53	6794 : 243 : 2007043828	383754
Artillery # 54	6794 : 245 : 2007043829	383755
Artillery # 67	6794 : 247 : 2007043830	383756
Artillery # 69	6794 : 249 : 2007043831	383757
Artillery # 71	6794 : 251 : 2007043832	383758
Artillery # 73	6794 : 253 : 2007043833	383759
Artillery # 78	6821 : 711 : 2007049936	383760
Artillery # 79	6821 : 713 : 2007049937	383761
Artillery # 80	6794 : 255 : 2007043834	383762
Artillery # 81	6794 : 257 : 2007043835	383763
Artillery # 84	6821 : 715 : 2007049938	383764
Artillery # 85	6821 : 717 : 2007049939	383765
Artillery # 86	6821 : 719 : 2007049940	383766
Artillery # 87	6821 : 721 : 2007049941	383767
Artillery # 88	6821 : 723 : 2007049942	383768
Artillery # 89	6821 : 725 : 2007049943	383769
Artillery # 90	6821 : 727 : 2007049944	383770
Artillery # 91	6821 : 729 : 2007049945	383771
Artillery # 92	6821 : 731 : 2007049946	383772
Artillery # 93	6821 : 733 : 2007049947	383773
Artillery # 94	6821 : 735 : 2007049948	383774
Artillery # 95	6821 : 737 : 2007049949	383775
Artillery # 99	6821 : 739 : 2007049950	383776
Artillery # 100	6821 : 741 : 2007049951	383777

PHOENIX, ARIZONA

2007 AUG 27 A 8:18

RECEIVED  
BLM, AZ STATE OFFICE

(2008 BLM Fees)

# ROCHER MANGANESE, INC.

"Artillery Mountains" Property

"Artillery" et al Claims

## Schedule "A" cont.

<u>CLAIM NAME</u>	<u>MOHAVE COUNTY BOOK : PAGE : DOC.#</u>	<u>ARIZONA BLM SERIAL # (AMC)</u>
Artillery # 101	6821 : 743 : 2007049952	383778
Artillery # 102	6821 : 745 : 2007049953	383779
Artillery # 103	6821 : 747 : 2007049954	383780
Artillery # 104	6821 : 749 : 2007049955	383781
Artillery # 105	6821 : 751 : 2007049956	383782
Artillery # 106	6821 : 753 : 2007049957	383783
Artillery # 107	6821 : 755 : 2007049958	383784
Artillery # 109	6821 : 757 : 2007049959	383785
Artillery # 110	6821 : 759 : 2007049960	383786
Artillery # 111	6821 : 761 : 2007049961	383787
Artillery # 112	6821 : 763 : 2007049961	383788
Artillery # 177	6821 : 765 : 2007049963	383789
Artillery # 197	6821 : 767 : 2007049964	383790
Artillery # 200	6821 : 769 : 2007049965	383791
Artillery # 201	6821 : 771 : 2007049966	383792
Mesa # 5	6821 : 773 : 2007049967	383793
Maggie # 27	6821 : 775 : 2007049968	383794
Mag # 1	6821 : 777 : 2007049969	383795
Mag # 2	6821 : 779 : 2007049970	383796
Javelina # 1	6821 : 781 : 2007049971	383797
Javelina # 2	6821 : 783 : 2007049972	383798
Javelina # 3	6821 : 785 : 2007049973	383799
Javelina # 4	6821 : 787 : 2007049974	383800
Javelina # 5	6821 : 789 : 2007049975	383801
Javelina # 6	6821 : 791 : 2007049976	383802
Javelina # 14	6821 : 793 : 2007049977	383803
Javelina # 16	6821 : 795 : 2007049978	383804
Javelina # 21	6821 : 797 : 2007049979	383805
Javelina # 23	6821 : 799 : 2007049980	383806
Javelina # 25	6821 : 801 : 2007049981	383807
Javelina # 27	6821 : 803 : 2007049982	383808

2007 AUG 27 11:18 AM

RECEIVED  
BLM, AZ STATE OFFICE  
End Schedule "A"

ENTERED INTO COMPUTER  
SEP 20 2007 PB

United States Department of the Interior  
 Bureau of Land Management  
 BUSINESS & SUPPORT SVCS DIV  
 ONE N CENTRAL AVE SUITE 800  
 PHOENIX, AZ 85004 -4427  
 Phone: (602) 417-9200

Receipt

No: 1555066

Transaction #: 1606655		<b>ENTERED INTO COMPUTER</b> SEP 20 2007 FB & VERIFIED
Date of Transaction: 08/28/2007		
CUSTOMER:	TIM NEAL 3300 SKYLINE BLVD # 325 RENO, NV 89509	

LINE #	QTY	DESCRIPTION	REMARKS	UNIT PRICE	TOTAL
1	1.00	LOCATABLE MINERALS / MINING CLAIMS-NOT NEW-UNADJUD, ONE AUTH NO. ONLY / MINING CLAIM MONEY RECEIVED (455) CASES: AMC356487/\$3250.00	MAINT 2008 (26)	- n/a -	3250.00
2	1.00	LOCATABLE MINERALS / MINING CLAIMS-NOT NEW-UNADJUD, ONE AUTH NO. ONLY / MINING CLAIM MONEY RECEIVED (455) CASES: AMC383744/\$11250.00	MAINT 2008 (90)	- n/a -	11250.00
<b>TOTAL:</b>					<b>\$14,500.00</b>

PAYMENT INFORMATION			
1	AMOUNT:	\$11,250.00	POSTMARKED: 8/23/07 0:00
	TYPE:	CHECK	RECEIVED: 08/27/2007
	CHECK NO:	002	
	NAME:	ROCHER DEBOULE MINERALS CORP 2A-15782 MARINE DR WHITE ROCK, B.C. CANADA NS V4B 1E6	
2	AMOUNT:	\$3,250.00	POSTMARKED: 8/23/07 0:00
	TYPE:	CHECK	RECEIVED: 08/27/2007
	CHECK NO:	0081	
	NAME:	GOLDREA RESOURCES CORP 2A-15782 MARINE DR WHITE ROCK, B.C. CANADA NS V4B 1E6	

REMARKS

This receipt was generated by the automated BLM Collections and Billing System and is a paper representation of a portion of the official electronic record contained therein.

**Message:**

116 ROWS RETRIEVED

**CBS Export Results Report**

Include Resolved Records

**Record Status**

- Error Records (E/M/I)
- Accepted Records (A/W)
- "On Hold" Records (H)
- All Records (for s/n or receipt nr)
- Exported, No Results From CBS
- New (not yet exported)

**Search Criteria Responsible Ar**

Enter export Date (mm/dd/yyyy) ALL  
Serial Number match (optional)  
Receipt Nr (optional) 1555066  
Export Nr (exclusive)  
LR2000 User (defaults to login) ALL

- User (U,X)
- Programme
- All (U,P,X)

User

	Resend?	Export Nr	A/D	Serial Nr	Mult	Code	\$ Amount	Remarks	Receipt Nr	LR2000 User	#Msg
1	<input type="checkbox"/>	1559796	A	AMC356487		582	125.00	2008	1555066	P5BROWN	

**NOTICE!!**

**These documents have been scanned!**

**Do not place un-scanned documents beneath this notice!**

**Do not remove this notice from this file!**

GPO Jacket No. 560-102  
Print Order 61540  
Rise Business Services, LLC  
Job=AZ15 5/28/2019



Box Number= AZ15089



Claim Begin-End: AMC383719-AMC383808

**5 Miscellaneous**



AZ15089-6

AMC383320-AMC384443

Bureau of Land Management  
Arizona State Office  
1 North Central Ave  
Phoenix, Arizona 85004

AMC 356487  
384542  
8-24-07 356477  
383719

To whom it may concern,


Please process the two enclosed mining documents, pertaining to 2008 claim fees. Also, enclosed are two checks reflecting fees of \$125 per claim attached to respective documentation.

Please send processed documents and receipts to:

Tim Neal  
3300 Skyline Blvd. #325  
Reno, Nevada 89509

In case of any deficiencies, please contact Tim Neal (775-827-1358) as soon as possible.  
Thank you for your rapid attention to this matter.

Signed,

  
\_\_\_\_\_  
Tim Neal, agent

RECEIVED  
B.L.M. AZ STATE OFFICE  
2007 AUG 21 A 8:19  
PHOENIX, ARIZONA

# AFFIDAVIT & NOTICE OF INTENT TO HOLD CLAIMS

## RENTAL / MAINTENANCE FEES FOR 2008

Pursuant to Department of the Interior 1993 Appropriations Act, Public Law No. 102-381, 106 Statute 1374, *and in lieu of performing assessment work* and recording the affidavit of labor under section 314 (a) and (c) of the Federal Land Policy and Management Act of 1976 (43 U.S.C. 1744 [a] and [c] and 30 U.S.C. 28-28e;

herein enclosed is **THREE THOUSAND TWO HUNDRED FIFTY DOLLARS - \$3,250.00 (26 x \$125)**, to be applied toward the 2008 BLM Rental/Maintenance Fee on the **TWENTY SIX (26) "Gold Chain" & "Gold Rush" Lode Mining Claims** itemized in the attached Schedules "A", & "B".

Further, the undersigned certifies that the owner or claimant intended or intends to hold the mining claims listed on the attached Schedules "A", & "B" from 12:00 p.m. on September 1 of the year before this affidavit was made and recorded, until 11:59 a.m. on September 1 of the year that this affidavit was made and recorded.

Signed:

Tim Neal  
Tim Neal

Dated:

8-23-07

Per Claim Owners:

Tim Neal & Jim Marin  
3300 Skyline Blvd. #325  
Reno, Nevada 89509

Phone: 775 - 827 - 1358

RECEIVED  
BLM, ARIZONA STATE OFFICE  
2007 AUG 27 A 8:19  
PHOENIX, ARIZONA

Bureau of Land Management, Arizona State Office:

6/8/07

To Whom it May Concern,

Please record the enclosed 90 mining claim location certificates. Also enclosed is a check for \$15,300.00, reflecting fees of \$170.00 per claim.

When recorded, please mail certificates and accounting advice receipt to:

Tim Neal  
3300 Skyline Blvd. #325  
Reno, Nevada 89509

Thankyou for your attention to this matter.

Sincerely,



Tim Neal

ARIZONA  
STATE OFFICE  
PHOENIX, ARIZONA

2007 JUN 12 A 9: 54

RECEIVED  
BUREAU OF  
LAND MANAGEMENT

AMC 383719



**NOTICE!!**

**These documents have been scanned!**

**Do not place un-scanned documents beneath this notice!**

**Do not remove this notice from this file!**

GPO Jacket No. 560-102  
Print Order 61540  
Rise Business Services, LLC  
Job=AZ15 5/28/2019



Box Number= AZ15089



Claim Begin-End: AMC383719-AMC383808

**6 Location Notices-Amendments and Supporting Documents**



AZ15089-6

AMC383320-AMC384443

MINING CLAIM STATUS REPORT

MTP CHECKED BY   
GEO CHECKED BY

DATA ENTRY OK #Sign Missing

LEAD SERIAL NO. AMC 383719 THROUGH AMC 383808

# <u>90</u> LODE	LOCATION FEE @ \$30 =	\$ <u>2700 -</u>
# _____ PLACER	PROCESSING FEE @ \$15 =	\$ <u>1350 -</u>
# _____ ASSOCIATION PL	MAINTENANCE FEE @ \$125 =	\$ <u>11250 -</u>
# _____ MILL SITE	OVERAGE	\$ _____
# _____ TUNNEL SITE	SHORTAGE	\$ _____
	OTHER FEES	\$ _____
ENOUGH LOCATORS	TOTAL	\$ <u>15,300 <sup>00</sup></u>

YES [ ] NO [ ] \_\_\_\_\_

OVER-THE-COUNTER [ ] MAIL  TIMELY FILED: YES  NO [ ]

LEGAL DESCRIPTION: T 11N R 13W SEC 3, 4, 6, 7, 8, 10, 17, 18  
 T 12N R 13W SEC 31, 33  
 T 12N R 14W SEC 36  
 T \_\_\_\_\_ R \_\_\_\_\_ SEC \_\_\_\_\_

BLM  FOREST SERVICE [ ] \_\_\_\_\_ SUBJ TO PL 359: YES [ ] NO [ ]

WILDERNESS AREA: NO  YES [ ] \_\_\_\_\_

SPLIT ESTATE: SX [ ] PX [ ] SRHA [ ] OTHER [ ] \_\_\_\_\_ N/A [ ]  
 PROPER NOTICE FILED IF LOCATED ON SRHA LANDS-YES [ ] NO [ ] N/A [ ]

RECONVEYED MINERALS ON BLM LANDS REQUIRE OPENING ORDERS  
 FROM 1944 TO 1993. OPEN TO ENTRY ON: \_\_\_\_\_ N/A [ ]

COMMENTS/STATUS: VOID [ ] **PARTIALLY VOID**  PVT MINERALS [ ]  
 WITHDRAWN LANDS [ ] OTHER [ ] \_\_\_\_\_

MAG #1 - AMC 383795 - that portion within  
NE 1/4 Sec. 36, 12N-14W - minerals were  
reconveyed on all of Sec. 36 on 5/12/1987  
Opening order on 8-3-1987 covered only the  
S 1/2 of Sec. 36

Artillery #107 - AMC 383784 - overlaps part mining claim

Claimant acknowledges that portions of the following claim(s) site(s) may be void or voidable. \_\_\_\_\_

\_\_\_\_\_  
 Signature of claimant  
 FINAL ADJUDICATION TR DATE 1-7-2008

3-25-07

Mar	6
Apr	30
May	31
Jun	12
	<hr/>
	79 days

2

When Recorded Return Document to:

Tim Neal  
3300 Skyline Blvd. #325  
Reno, Nevada 89509

E-mail address: tenpan@sbcglobal.net



PAGE: 1 of 2 FEE # 2007043793

**B:6794 P:173**


OFFICIAL RECORDS  
OF MOHAVE COUNTY  
JOAN MCCALL,  
COUNTY RECORDER



05/14/2007 11:13 AM Fee: \$14.00  
DOC TYPE: MINE  
PAID BY: TIM E NEAL

**LOCATION NOTICE FOR LODE MINING CLAIM**

NOTICE IS HEREBY GIVEN that the Artillery #1  
\_\_\_\_\_ lode mining claim has been located  
by Primus Resources, L.C. whose current mailing  
address is 2120 Carey Ave., Suite 310  
Cheyenne, Wyoming 82001



The general course of this claim is Due North - South and it is situated in Mohave  
County, Arizona. This claim is 1500 feet in length and 600 feet in width. This claim runs  
from the location monument on which this location notice is posted approximately 20 feet in a  
North direction to the North end line and 1480 feet in a South direction to the  
South end line. This claim is marked by six monuments, one at each corner and one at the center of each  
end line of the claim.

The location monument on which this notice is posted is situated within Section SW 3, Township 11  
N, Range 13 W, Gila Salt River Base and Meridian, Arizona and this claim encompasses portions  
of the following quarter section (s), section (s), Township (s) and Range (s) SW 1/4 Sec. 3  
T. 11N, R. 13W

Gila Salt River Base and Meridian, Arizona.

The locality of this claim with reference to some natural object or permanent monument and additional information  
(if any) concerning its locality are as follows: From the section corner Marker located at the  
SW corner of section 3, T. 11 N, R. 13 W, GSRBM, it is 1595 feet on an  
Azimuth bearing of 90.7 degrees to the SW corner of Artillery #1.

DATED AND POSTED on the ground this 29<sup>th</sup> day of March, 2007.

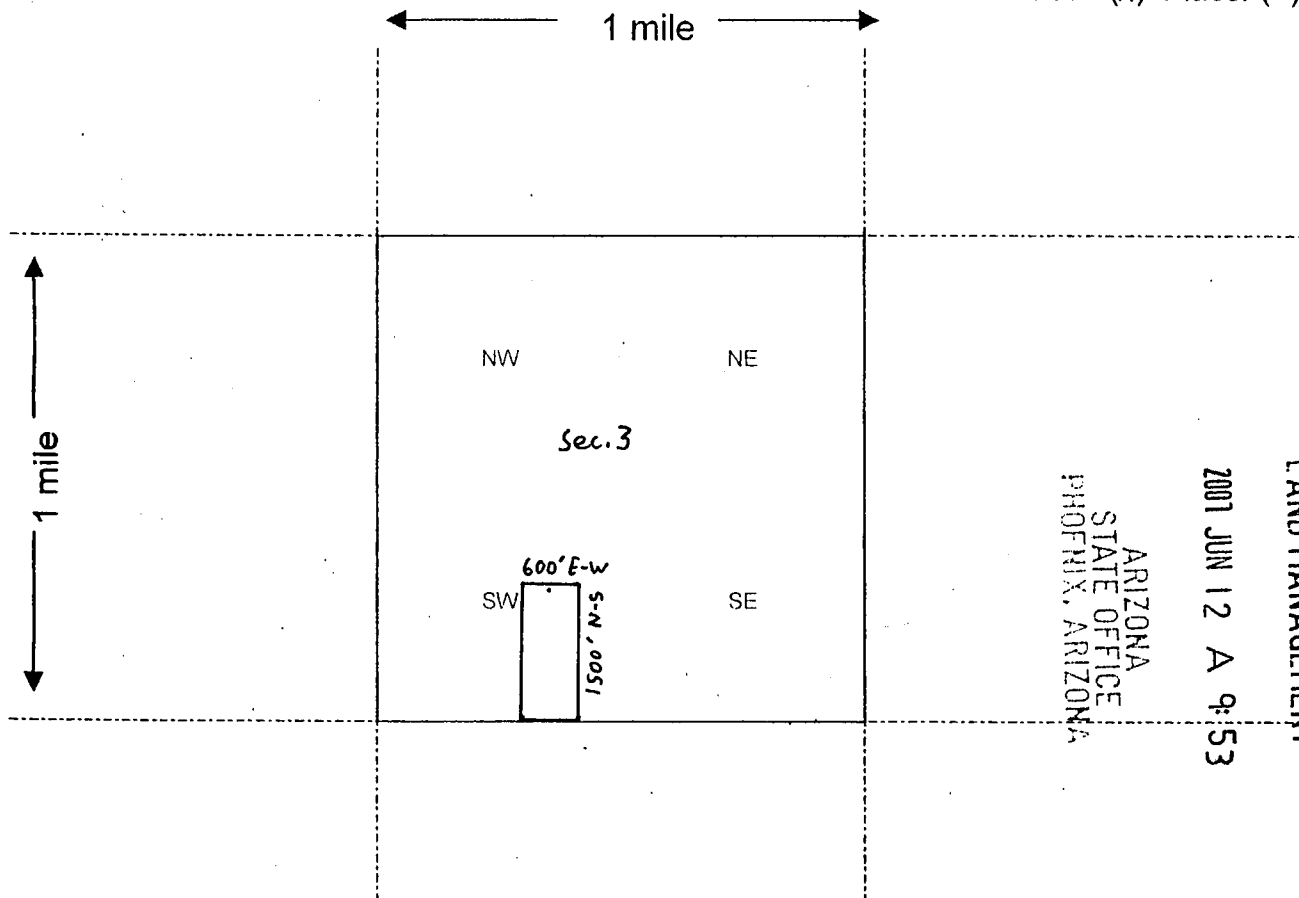
LOCATOR (s) Tim Neal (agent)

Form MCF100  
Revised July 2005

AMC 383719

**MINING CLAIM MAP**

Lode (X) Placer ( )



RECEIVED  
BUREAU OF  
LAND MANAGEMENT  
2001 JUN 12 A 9:53  
ARIZONA  
STATE OFFICE  
PHOENIX, ARIZONA

Scale : 1" = 2000 feet



1. The above map depicts the Artillery # 1 mining claim, which is located in Section (s) 3, Township 11 N, Range 13 W, Gila and Salt River Base and Meridian, Mohave County, Arizona.
2. The type of corner and location monuments used are as follows: Minimum of 1.5" x 1.5" wood Posts Projecting 4' above surface of ground.
3. The bearings and distances in degrees and feet between claim corners are as depicted on the map.

Form MCF100a  
Revised July 2005

This form is available from the Arizona Department of Mines & Mineral Resources and may be reproduced.

When Recorded Return Document to:

Tim Neal  
3300 Skyline Blvd. # 325  
Reno, Nevada 89509

E-mail address: tenpan@sbcglobal.net



PAGE: 1 of 2 FEE # 2007043794

**B: 6794 P: 175**

OFFICIAL RECORDS  
OF MOHAVE COUNTY  
JOAN MCCALL,  
COUNTY RECORDER



05/14/2007 11:13 AM Fee: \$14.00  
DOC TYPE: MINE  
PAID BY: TIM E NEAL

**LOCATION NOTICE FOR LODE MINING CLAIM**

NOTICE IS HEREBY GIVEN that the Artillery # 2  
\_\_\_\_\_ lode mining claim has been located  
by Primus Resources, L.C. whose current mailing  
address is 2120 Carey Ave., Suite 310  
Cheyenne, Wyoming 82001

RECEIVED  
BUREAU OF  
LAND MANAGEMENT  
2007 JUN 12 A 9:53  
ARIZONA  
STATE OFFICE  
PHOENIX, ARIZONA  
BLM  
Date  
Stamp

The general course of this claim is Due North-South and it is situated in Mohave  
County, Arizona. This claim is 1500 feet in length and 600 feet in width. This claim runs  
from the location monument on which this location notice is posted approximately 20 feet in a  
North direction to the North end line and 1480 feet in a South direction to the  
South end line. This claim is marked by six monuments, one at each corner and one at the center of each  
end line of the claim.

The location monument on which this notice is posted is situated within Section NW 3, Township 11  
N, Range 13 W, Gila Salt River Base and Meridian, Arizona and this claim encompasses portions  
of the following quarter section (s), section (s), Township (s) and Range (s) NW, SW 1/4's Sec. 3  
T. 11 N, R. 13 W

Gila Salt River Base and Meridian, Arizona.

The locality of this claim with reference to some natural object or permanent monument and additional information  
(if any) concerning its locality are as follows: From the section corner marker located at the  
NW corner of section 3, T. 11 N, R. 13 W, GSRBM, it is 2877 feet on an  
azimuth bearing of 146 degrees to the NW corner of Artillery # 2.

DATED AND POSTED on the ground this 28th day of March, 2007.

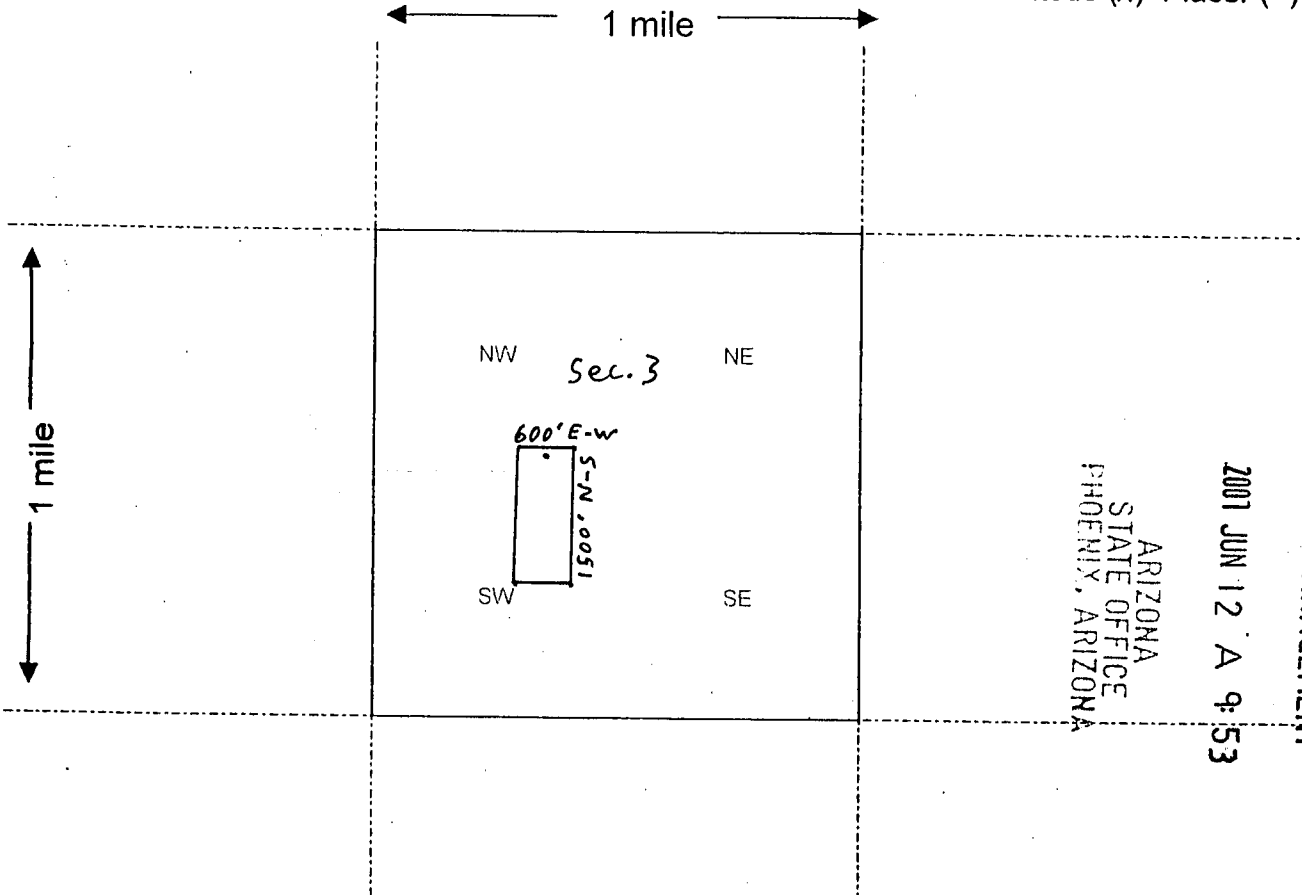
LOCATOR (s) Tim Neal (agent)

Form MCF100  
Revised July 2005

AMC 383720

**MINING CLAIM MAP**

Lode (x) Placer ( )



RECEIVED  
BUREAU OF  
LAND MANAGEMENT  
2001 JUN 12 A 9:53  
ARIZONA  
STATE OFFICE  
PHOENIX, ARIZONA

Scale : 1" = 2000 feet



1. The above map depicts the Artillery # 2 mining claim, which is located in Section (s) 3, Township 11 N, Range 13 W, Gila and Salt River Base and Meridian, Mohave County, Arizona.
2. The type of corner and location monuments used are as follows: Minimum of 1.5" x 1.5" wood Posts Projecting 4' above surface of ground.
3. The bearings and distances in degrees and feet between claim corners are as depicted on the map.

Form MCF100a  
Revised July 2005

This form is available from the Arizona Department of Mines & Mineral Resources and may be reproduced.

2



B: 6794 P: 177

OFFICIAL RECORDS OF MOHAVE COUNTY JOAN MCCALL, COUNTY RECORDER



05/14/2007 11:13 AM Fee: \$14.00 DOC TYPE: MINE PAID BY: TIM E NEAL

When Recorded Return Document to:

Tim Neal
3300 Skyline Blvd. #325
Reno, Nevada 89509

E-mail address: tenpan@sbcglobal.net

LOCATION NOTICE FOR LODE MINING CLAIM

NOTICE IS HEREBY GIVEN that the Artillery #3 lode mining claim has been located by Primus Resources, L.C. whose current mailing address is 2120 Carey Ave., Suite 310 Cheyenne, Wyoming 82001

RECEIVED BUREAU OF LAND MANAGEMENT 2007 JUN 12 A 9:53 ARIZONA STATE OFFICE PHOENIX, ARIZONA BLM Date Stamp

The general course of this claim is Due North - South and it is situated in Mohave County, Arizona. This claim is 1500 feet in length and 600 feet in width. This claim runs from the location monument on which this location notice is posted approximately 20 feet in a North direction to the North end line and 1480 feet in a South direction to the South end line. This claim is marked by six monuments, one at each corner and one at the center of each end line of the claim.

The location monument on which this notice is posted is situated within Section SW 3, Township 11 N, Range 13 W, Gila Salt River Base and Meridian, Arizona and this claim encompasses portions of the following quarter section (s), section (s), Township (s) and Range (s) SW 1/4 Sec. 3 T. 11N, R. 13W

Gila Salt River Base and Meridian, Arizona.

The locality of this claim with reference to some natural object or permanent monument and additional information (if any) concerning its locality are as follows: From the section corner marker located at the SW corner of section 3, T. 11 N, R. 13 W, GSRBM, it is 1595 feet on an Azimuth bearing of 90.7 degrees to the SE corner of Artillery #3.

DATED AND POSTED on the ground this 29th day of March, 2007.

LOCATOR (s) Tim Neal (agent)

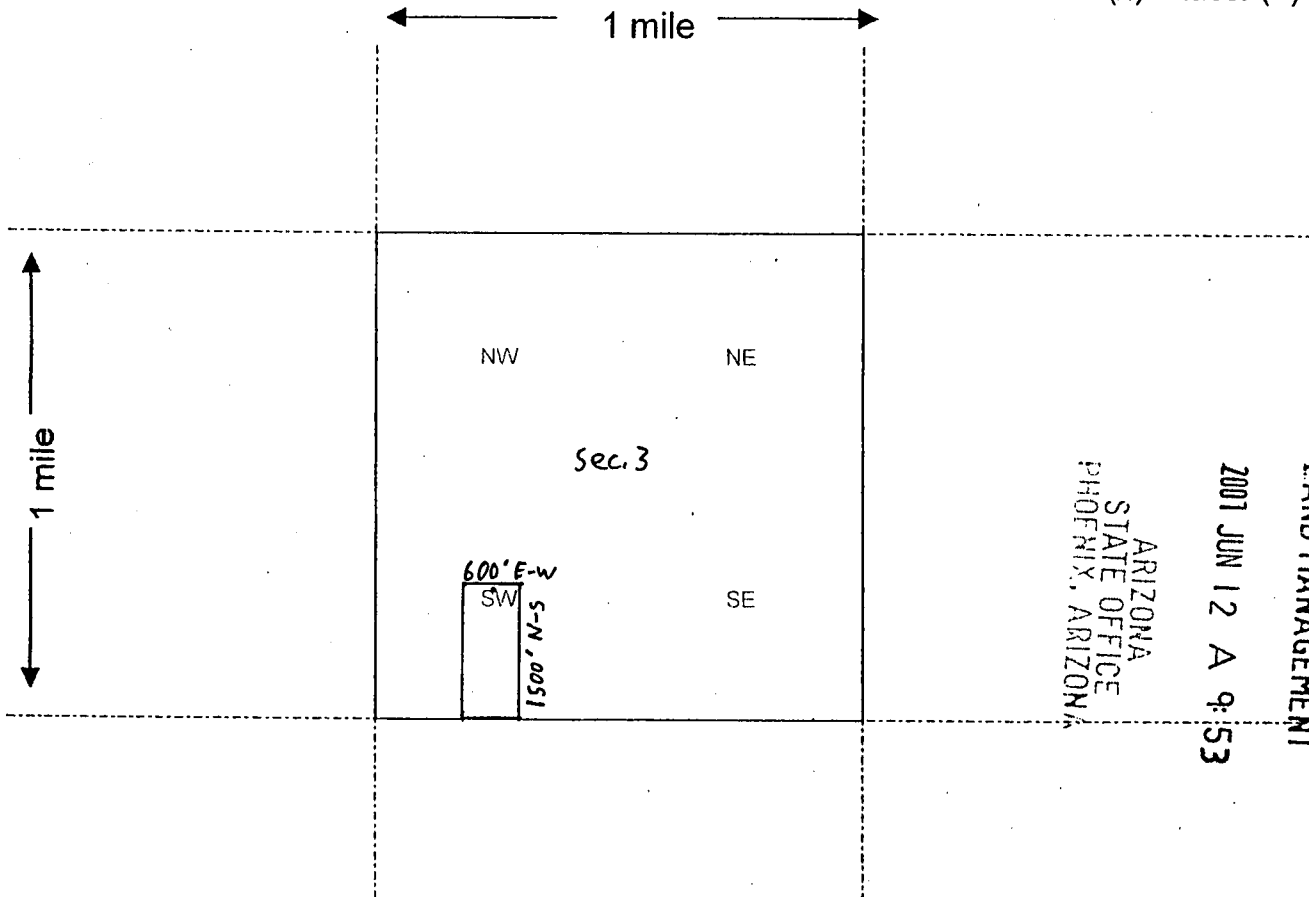
Form MCF100 Revised July 2005

AMC 383721



**MINING CLAIM MAP**

Lode (x) Placer ( )



RECEIVED  
BUREAU OF  
LAND MANAGEMENT  
2001 JUN 12 A 9:53  
ARIZONA  
STATE OFFICE  
PHOENIX, ARIZONA

Scale : 1" = 2000 feet



1. The above map depicts the Artillery # 3 mining claim, which is located in Section (s) 3, Township 11 N, Range 13 W, Gila and Salt River Base and Meridian, Mohave County, Arizona.
2. The type of corner and location monuments used are as follows: Minimum of 1.5" x 1.5" wood Posts Projecting 4' above surface of ground.
3. The bearings and distances in degrees and feet between claim corners are as depicted on the map.

Form MCF100a  
Revised July 2005

This form is available from the Arizona Department of Mines & Mineral Resources and may be reproduced.



B:6794 P:179

OFFICIAL RECORDS  
OF MOHAVE COUNTY  
JOAN MCCALL,  
COUNTY RECORDER



05/14/2007 11:13 AM Fee: \$14.00  
DOC TYPE: MINE  
PAID BY: TIM E NEAL

When Recorded Return Document to:

Tim Neal  
3300 Skyline Blvd. #325  
Reno, Nevada 89509

E-mail address: tenpan@sbcglobal.net

LOCATION NOTICE FOR LODE MINING CLAIM

NOTICE IS HEREBY GIVEN that the Artillery # 4  
\_\_\_\_\_ lode mining claim has been located  
by Primus Resources, L.C. whose current mailing  
address is 2120 Carey Ave., Suite 310  
Cheyenne, Wyoming 82001

RECEIVED  
BUREAU OF  
LAND MANAGEMENT  
2007 JUN 12 A 9:53  
ARIZONA  
STATE OFFICE  
PHOENIX, ARIZONA  
BLM  
Date  
Stamp

The general course of this claim is Due North - South and it is situated in Mohave  
County, Arizona. This claim is 1500 feet in length and 600 feet in width. This claim runs  
from the location monument on which this location notice is posted approximately 20 feet in a  
North direction to the North end line and 1480 feet in a South direction to the  
South end line. This claim is marked by six monuments, one at each corner and one at the center of each  
end line of the claim.

The location monument on which this notice is posted is situated within Section NW 3, Township 11  
N, Range 13 W, Gila Salt River Base and Meridian, Arizona and this claim encompasses portions  
of the following quarter section (s), section (s), Township (s) and Range (s) NW, SW 1/4's Sec. 3  
T. 11N, R. 13W

Gila Salt River Base and Meridian, Arizona.

The locality of this claim with reference to some natural object or permanent monument and additional information  
(if any) concerning its locality are as follows: From the section corner marker located at the  
NW corner of section 3, T. 11 N, R. 13 W, GSRBM, it is 2877 feet on an  
Azimuth bearing of 146 degrees to the NE corner of Artillery # 4.

DATED AND POSTED on the ground this 28th day of March, 2007.

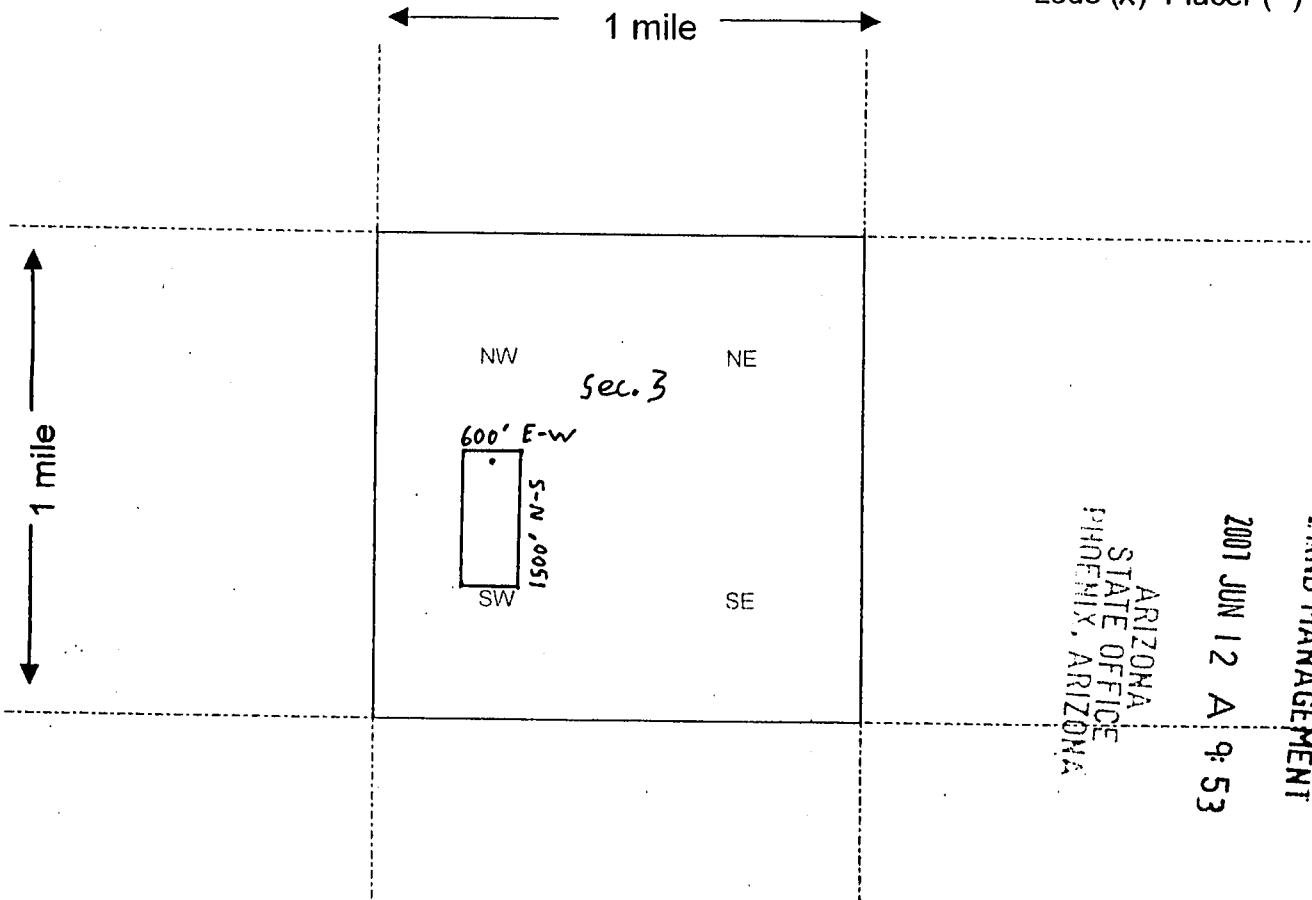
LOCATOR (s) Tim Neal (agent)

Form MCF100  
Revised July 2005

AMC 383722

MINING CLAIM MAP

Lode (X) Placer ( )



RECEIVED  
 BUREAU OF  
 LAND MANAGEMENT  
 2001 JUN 12 A 9:53  
 ARIZONA  
 STATE OFFICE  
 PHOENIX, ARIZONA

Scale : 1" = 2000 feet



1. The above map depicts the Artillery # 4 mining claim, which is located in Section (s) 3, Township 11 N, Range 13 W, Gila and Salt River Base and Meridian, Mohave County, Arizona.
2. The type of corner and location monuments used are as follows: Minimum of 1.5" x 1.5" wood Posts Projecting 4' above surface of ground.
3. The bearings and distances in degrees and feet between claim corners are as depicted on the map.

Form MCF100a  
 Revised July 2005



**B:6794 P:181**



OFFICIAL RECORDS  
OF MOHAVE COUNTY  
JOAN MCCALL,  
COUNTY RECORDER

05/14/2007 11:13 AM Fee: \$14.00  
DOC TYPE: MINE  
PAID BY: TIM E NEAL

When Recorded Return Document to:

Tim Neal  
3300 Skyline Blvd. #325  
Reno, Nevada 89509

E-mail address: tenpan@sbcglobal.net

**LOCATION NOTICE FOR LODE MINING CLAIM**

NOTICE IS HEREBY GIVEN that the Artillery # 5  
\_\_\_\_\_ lode mining claim has been located  
by Primus Resources, L.C. whose current mailing  
address is 2120 Carey Ave., Suite 310  
Cheyenne, Wyoming 82001

RECEIVED  
BUREAU OF  
LAND MANAGEMENT  
2007 JUN 12 A 9:53  
ARIZONA  
STATE OFFICE  
PHOENIX, ARIZONA  
BLM  
Date  
Stamp

The general course of this claim is Due North - South and it is situated in Mohave  
County, Arizona. This claim is 1500 feet in length and 600 feet in width. This claim runs  
from the location monument on which this location notice is posted approximately 20 feet in a  
North direction to the North end line and 1480 feet in a South direction to the  
South end line. This claim is marked by six monuments, one at each corner and one at the center of each  
end line of the claim.

The location monument on which this notice is posted is situated within Section SW 3, Township 11  
N, Range 13 W, Gila Salt River Base and Meridian, Arizona and this claim encompasses portions  
of the following quarter section (s), section (s), Township (s) and Range (s) SW 1/4 Sec. 3  
T. 11N, R. 13W

Gila Salt River Base and Meridian, Arizona.

The locality of this claim with reference to some natural object or permanent monument and additional information  
(if any) concerning its locality are as follows: From the section corner Marker located at the  
SW corner of section 3, T.11 N, R.13 W, GSRBM, it is 395 feet on an  
Azimuth bearing of 90 degrees to the SW corner of Artillery # 5.

DATED AND POSTED on the ground this 29<sup>th</sup> day of March, 2007.

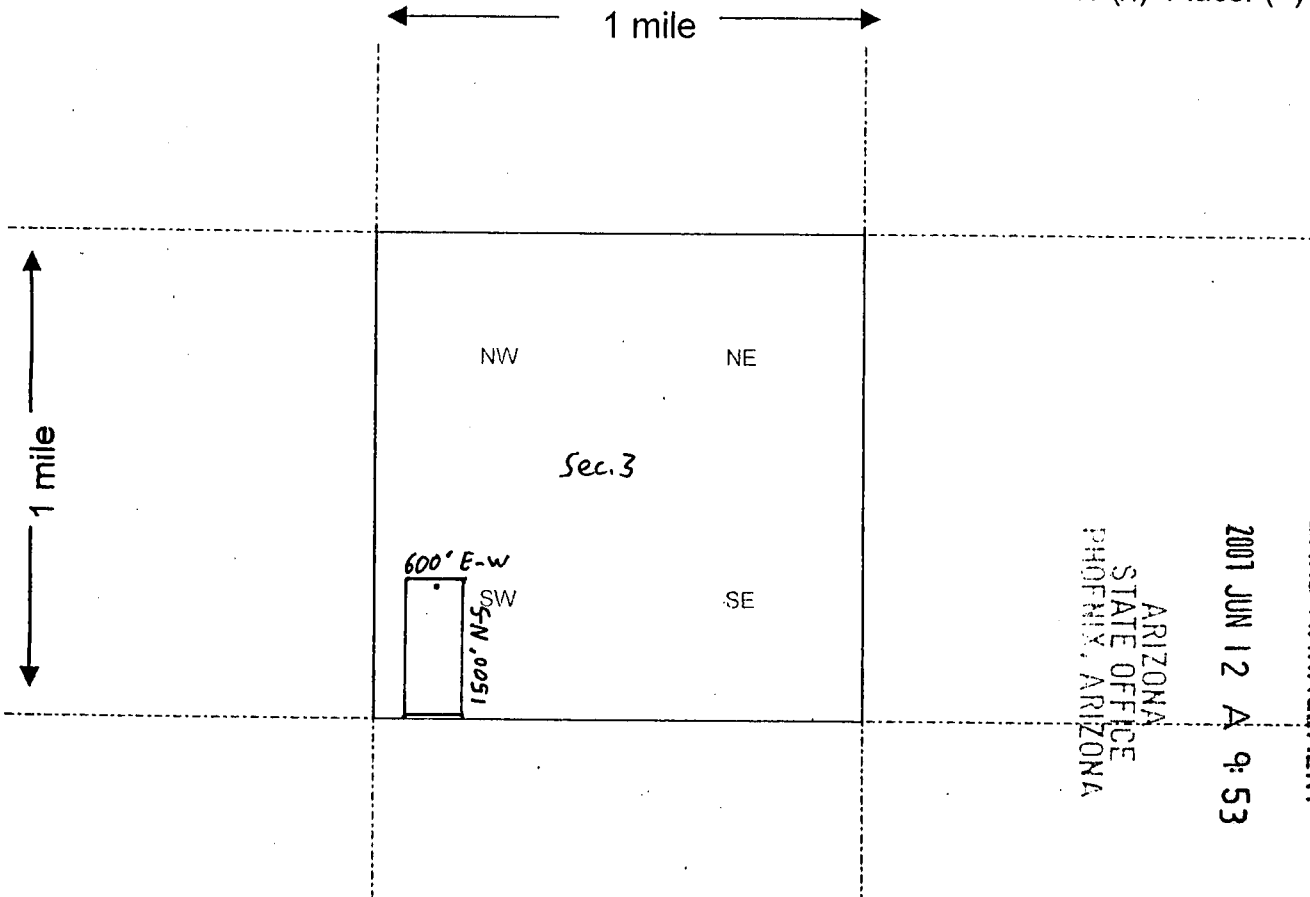
LOCATOR (s) Tim Neal (agent)

Form MCF100  
Revised July 2005

AMC 383723

**MINING CLAIM MAP**

Lode (X) Placer ( )



RECEIVED  
 BUREAU OF  
 LAND MANAGEMENT  
 2001 JUN 12 A 9:53  
 ARIZONA  
 STATE OFFICE  
 PHOENIX, ARIZONA

Scale : 1" = 2000 feet



1. The above map depicts the Artillery #5 mining claim, which is located in Section (s) 3, Township 11 N, Range 13 W, Gila and Salt River Base and Meridian, Mohave County, Arizona.
2. The type of corner and location monuments used are as follows: Minimum of 1.5" x 1.5" wood posts projecting 4' above surface of ground.
3. The bearings and distances in degrees and feet between claim corners are as depicted on the map.

Form MCF100a  
 Revised July 2005

When Recorded Return Document to:

B: 6794 P: 183



OFFICIAL RECORDS OF MOHAVE COUNTY JOAN MCCALL COUNTY RECORDER

05/14/2007 11:13 AM Fee: \$14.00 DOC TYPE: MINE PAID BY: TIM E NEAL

Tim Neal
3300 Skyline Blvd. # 325
Reno, Nevada 89509

E-mail address: tenpan@sbcglobal.net

LOCATION NOTICE FOR LODE MINING CLAIM

NOTICE IS HEREBY GIVEN that the Artillery #6 lode mining claim has been located by Primus Resources, L.C. whose current mailing address is 2120 Carey Ave., Suite 310 Cheyenne, Wyoming 82001

RECEIVED BUREAU OF LAND MANAGEMENT ARIZONA STATE OFFICE PHOENIX, ARIZONA 2007 JUN 12 A 9:53 BLM Date Stamp

The general course of this claim is Due North - South and it is situated in Mohave County, Arizona. This claim is 1500 feet in length and 600 feet in width. This claim runs from the location monument on which this location notice is posted approximately 20 feet in a North direction to the North end line and 1480 feet in a South direction to the South end line. This claim is marked by six monuments, one at each corner and one at the center of each end line of the claim.

The location monument on which this notice is posted is situated within Section NW 3, Township 11 N, Range 13 W, Gila Salt River Base and Meridian, Arizona and this claim encompasses portions of the following quarter section (s), section (s), Township (s) and Range (s) NW, SW 1/4's Sec. 3 T. 11 N, R. 13 W

Gila Salt River Base and Meridian, Arizona.

The locality of this claim with reference to some natural object or permanent monument and additional information (if any) concerning its locality are as follows: From the section corner marker located at the NW corner of section 3, T. 11 N, R. 13 W, GSRBM, it is 2426 feet on an Azimuth bearing of 171 degrees to the NW corner of Artillery # 6.

DATED AND POSTED on the ground this 28th day of March, 2007.

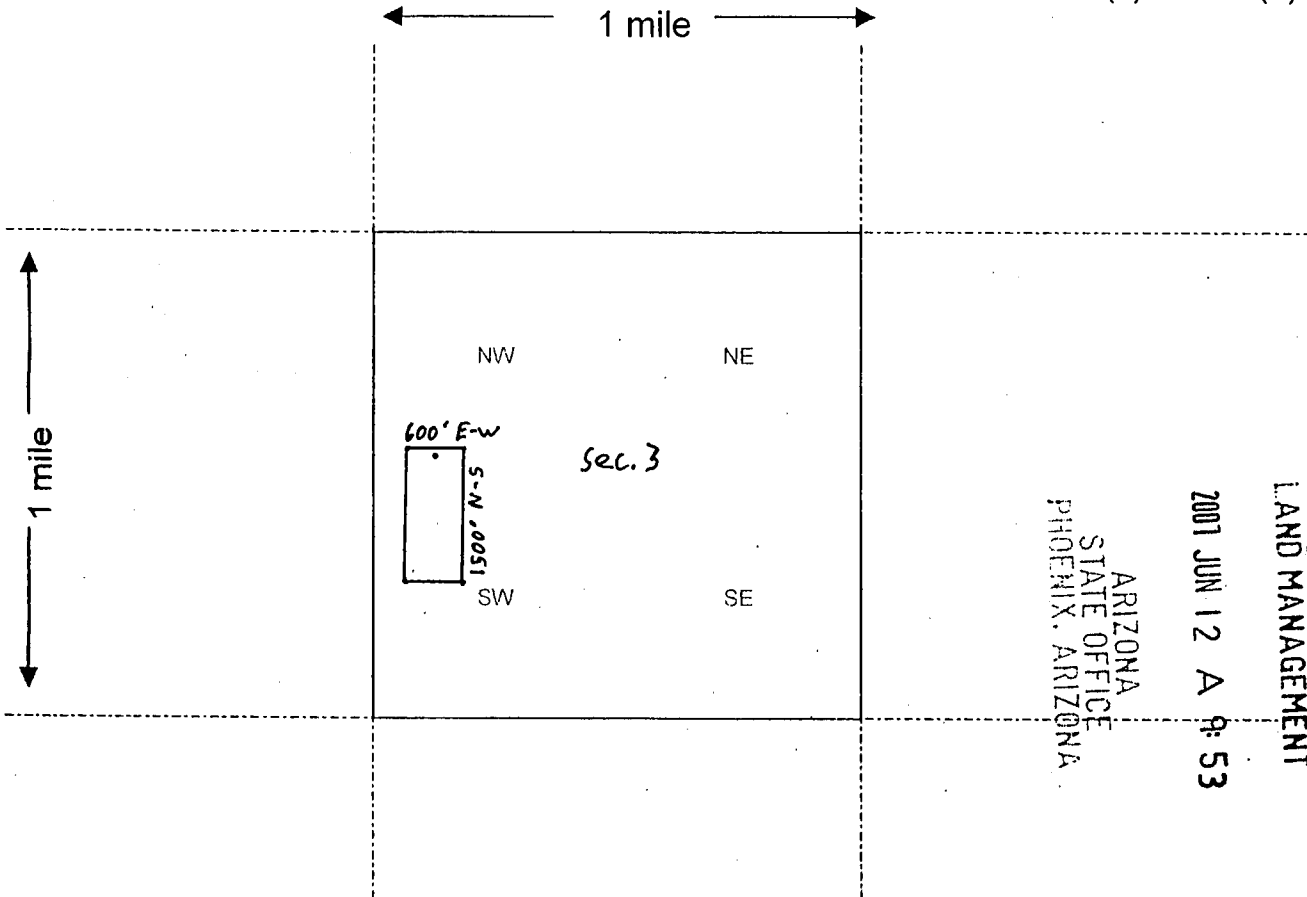
LOCATOR (s) Tim Neal (agent)

Form MCF100 Revised July 2005

AMC 383724

MINING CLAIM MAP

Lode (x) Placer ( )



RECEIVED  
 BUREAU OF  
 LAND MANAGEMENT  
 2001 JUN 12 A 9:53  
 ARIZONA  
 STATE OFFICE  
 PHOENIX, ARIZONA

Scale: 1" = 2000 feet



1. The above map depicts the Artillery #6 mining claim, which is located in Section (s) 3, Township 11 N, Range 13 W, Gila and Salt River Base and Meridian, Mohave County, Arizona.
2. The type of corner and location monuments used are as follows: Minimum of 1.5" x 1.5" wood Posts Projecting 4' above surface of ground.
3. The bearings and distances in degrees and feet between claim corners are as depicted on the map.

Form MCF100a  
 Revised July 2005

When Recorded Return Document to:

Tim Neal  
3300 Skyline Blvd. # 325  
Reno, Nevada 89509

E-mail address: tenpan@sbcglobal.net



PAGE: 1 of 2 FEE # 2007043799

**B: 6794 P: 185**

OFFICIAL RECORDS  
OF MOHAVE COUNTY  
JOAN MCCALL,  
COUNTY RECORDER



05/14/2007 11:13 AM Fee: \$14.00  
DOC TYPE: MINE  
PAID BY: TIM E NEAL

**LOCATION NOTICE FOR LODE MINING CLAIM**

NOTICE IS HEREBY GIVEN that the Artillery # 7  
\_\_\_\_\_ lode mining claim has been located  
by Primus Resources, L.C. whose current mailing  
address is 2120 Carey Ave., Suite 310  
Cheyenne, Wyoming 82001

RECEIVED  
BUREAU OF  
LAND MANAGEMENT  
2007 JUN 12 A 9:53  
ARIZONA  
STATE OFFICE  
PHOENIX, ARIZONA  
BLM  
Date  
Stamp

The general course of this claim is Due North - South and it is situated in Mohave  
County, Arizona. This claim is 1500 feet in length and 600 feet in width. This claim runs  
from the location monument on which this location notice is posted approximately 20 feet in a  
North direction to the North end line and 1480 feet in a South direction to the  
South end line. This claim is marked by six monuments, one at each corner and one at the center of each  
end line of the claim.

The location monument on which this notice is posted is situated within Section SW 3, Township 11  
N, Range 13 W, Gila Salt River Base and Meridian, Arizona and this claim encompasses portions  
of the following quarter section (s), section (s), Township (s) and Range (s) SW 1/4 Sec. 3, SE 1/4  
Sec. 4, T. 11N, R. 13W

Gila Salt River Base and Meridian, Arizona.

The locality of this claim with reference to some natural object or permanent monument and additional information  
(if any) concerning its locality are as follows: From the section corner marker located at the  
SW corner of section 3, T. 11 N, R. 13 W, GSRBM, it is 395 feet on an  
Azimuth bearing of 90 degrees to the SE corner of Artillery # 7.

DATED AND POSTED on the ground this 29th day of March, 2007.

LOCATOR (s) Tim Neal (agent)

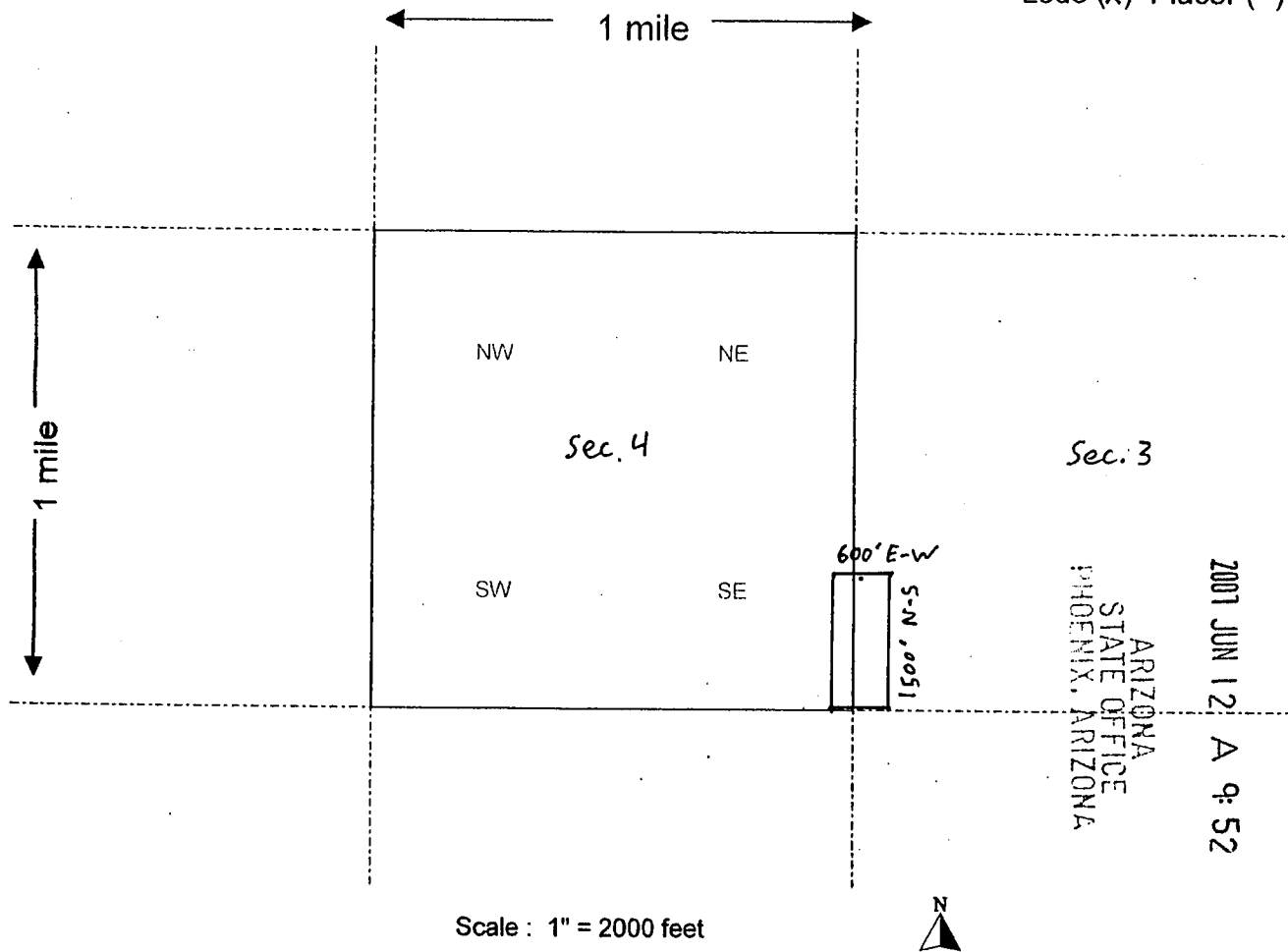
Form MCF100  
Revised July 2005

AMC 383725



**MINING CLAIM MAP**

Lode (x) Placer ( )



RECEIVED  
BUREAU OF  
LAND MANAGEMENT  
2001 JUN 12 A 9:52  
ARIZONA  
STATE OFFICE  
PHOENIX, ARIZONA

Scale : 1" = 2000 feet

1. The above map depicts the Artillery # 7 mining claim, which is located in Section (s) 3, 4, Township 11N N, Range 13 W, Gila and Salt River Base and Meridian, Mohave County, Arizona.
2. The type of corner and location monuments used are as follows: Minimum of 1.5" x 1.5" wood Posts Projecting 4' above surface of ground.
3. The bearings and distances in degrees and feet between claim corners are as depicted on the map.

Form MCF100a  
Revised July 2005

This form is available from the Arizona Department of Mines & Mineral Resources and may be reproduced.

2

When Recorded Return Document to:

Tim Neal  
3300 Skyline Blvd. # 325  
Reno, Nevada 89509

E-mail address: tenpan@sbcglobal.net



PAGE: 1 of 2 FEE # 2007043800

**B:6794 P:187**

OFFICIAL RECORDS  
OF MOHAVE COUNTY  
JOAN MCCALL,  
COUNTY RECORDER



05/14/2007 11:13 AM Fee: \$14.00  
DOC TYPE: MINE  
PAID BY: TIM E NEAL

**LOCATION NOTICE FOR LODE MINING CLAIM**

NOTICE IS HEREBY GIVEN that the Artillery # 8  
\_\_\_\_\_ lode mining claim has been located  
by Primus Resources, L.C. whose current mailing  
address is 2120 Carey Ave., Suite 310  
Cheyenne, Wyoming 82001

BLM  
Date  
Stamp

ARIZONA  
STATE OFFICE  
PHOENIX, ARIZONA  
2007 JUN 12 A 9:52

RECEIVED  
BUREAU OF  
LAND MANAGEMENT

The general course of this claim is Due North - South and it is situated in Mohave  
County, Arizona. This claim is 1500 feet in length and 600 feet in width. This claim runs  
from the location monument on which this location notice is posted approximately 1480 feet in a  
North direction to the North end line and 20 feet in a South direction to the  
South end line. This claim is marked by six monuments, one at each corner and one at the center of each  
end line of the claim.

The location monument on which this notice is posted is situated within Section SW 3, Township 11  
N, Range 13 W, Gila Salt River Base and Meridian, Arizona and this claim encompasses portions  
of the following quarter section (s), section (s), Township (s) and Range (s) NW, SW 1/4's Sec. 3 &  
NE, SE 1/4's Sec. 4, T. 11N, R. 13W

Gila Salt River Base and Meridian, Arizona.

The locality of this claim with reference to some natural object or permanent monument and additional information  
(if any) concerning its locality are as follows: From the section corner Marker located at the  
NW corner of section 3, T. 11N, R. 13W, GSRBM, it is 2426 feet on an  
Azimuth bearing of 171 degrees to the NE corner of Artillery # 8.

DATED AND POSTED on the ground this 29th day of March, 2007.

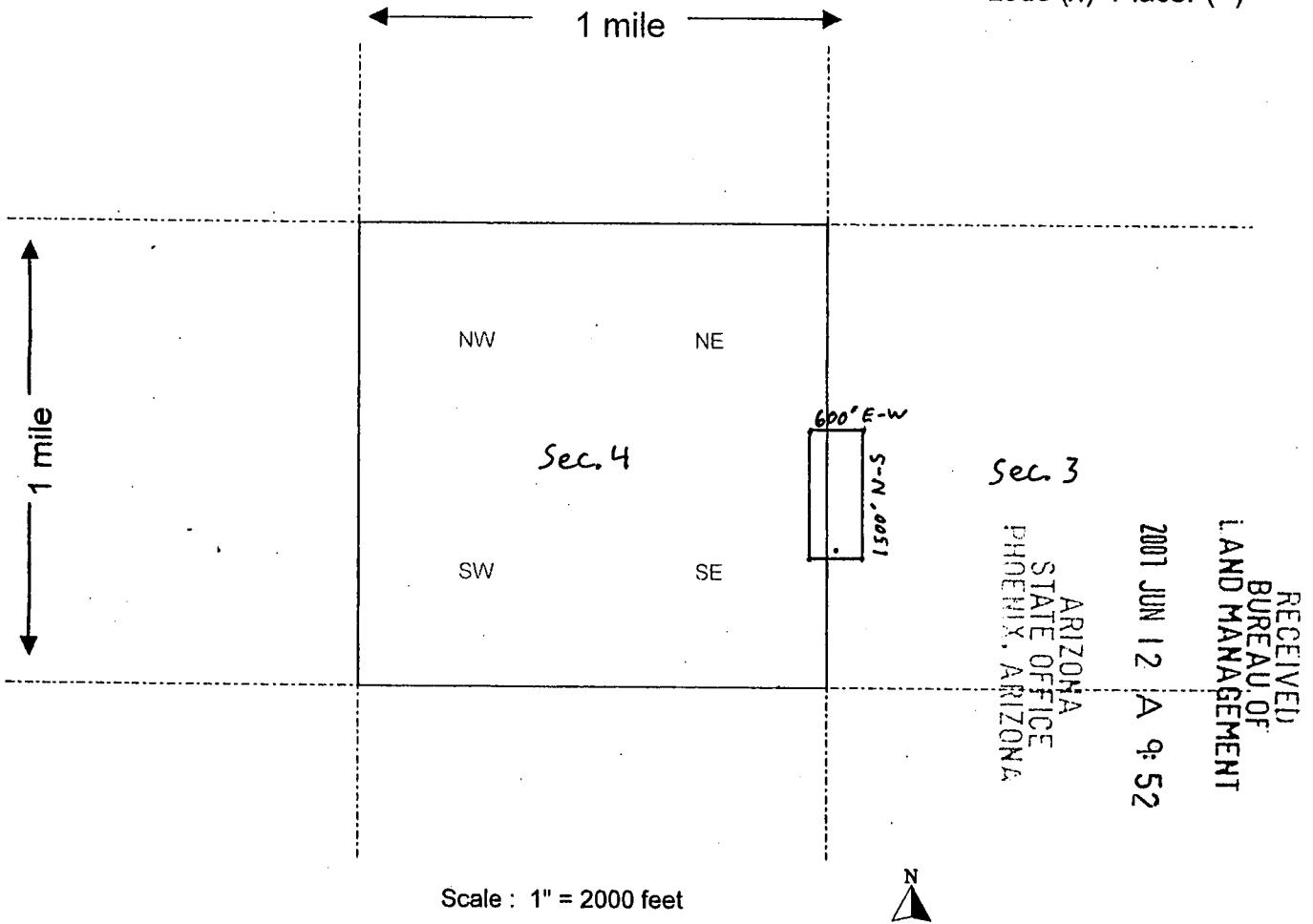
LOCATOR (s) Tim Neal (agent)

AMC 383726

Form MCF100  
Revised July 2005

**MINING CLAIM MAP**

Lode (X) Placer ( )



Scale : 1" = 2000 feet

1. The above map depicts the Artillery # 8 mining claim, which is located in Section (s) 3, 4, Township 11 N, Range 13 W, Gila and Salt River Base and Meridian, Mohave County, Arizona.
2. The type of corner and location monuments used are as follows: Minimum of 1.5" x 1.5" wood Posts Projecting 4' above surface of ground.
3. The bearings and distances in degrees and feet between claim corners are as depicted on the map.

Form MCF100a  
Revised July 2005

This form is available from the Arizona Department of Mines & Mineral Resources and may be reproduced.

2

When Recorded Return Document to:

Tim Neal  
3300 Skyline Blvd. # 325  
Reno, Nevada 89509

E-mail address: tenpan@sbcglobal.net



PAGE: 1 of 2 FEE # 2007043801

**B:6794 P:189**

OFFICIAL RECORDS  
OF MOHAVE COUNTY  
JOAN MCCALL  
COUNTY RECORDER



05/14/2007 11:13 AM Fee: \$14.00  
DOC TYPE: MINE  
PAID BY: TIM E NEAL

**LOCATION NOTICE FOR LODE MINING CLAIM**

NOTICE IS HEREBY GIVEN that the Artillery # 9  
\_\_\_\_\_ lode mining claim has been located  
by Primus Resources, L.C. whose current mailing  
address is 2120 Carey Ave., Suite 310  
Cheyenne, Wyoming 82001

RECEIVED  
BUREAU OF  
LAND MANAGEMENT  
2007 JUN 12 A 9:52  
ARIZONA  
STATE OFFICE  
PHOENIX, ARIZONA  
BLM  
Date  
Stamp

The general course of this claim is Due North - South and it is situated in Mohave  
County, Arizona. This claim is 1500 feet in length and 600 feet in width. This claim runs  
from the location monument on which this location notice is posted approximately 20 feet in a  
North direction to the North end line and 1480 feet in a South direction to the  
South end line. This claim is marked by six monuments, one at each corner and one at the center of each  
end line of the claim.

The location monument on which this notice is posted is situated within Section SE 4, Township 11  
N, Range 13 W, Gila Salt River Base and Meridian, Arizona and this claim encompasses portions  
of the following quarter section (s), section (s), Township (s) and Range (s) SE 1/4 Sec. 4  
T. 11N, R. 13W

Gila Salt River Base and Meridian, Arizona.

The locality of this claim with reference to some natural object or permanent monument and additional information  
(if any) concerning its locality are as follows: From the section corner Marker located at the  
SW corner of section 3, T. 11 N, R. 13 W, GSRBM, it is 1685 feet on an  
Azimuth bearing of 331 degrees to the NW corner of Artillery # 9.

DATED AND POSTED on the ground this 29th day of March, 2007.

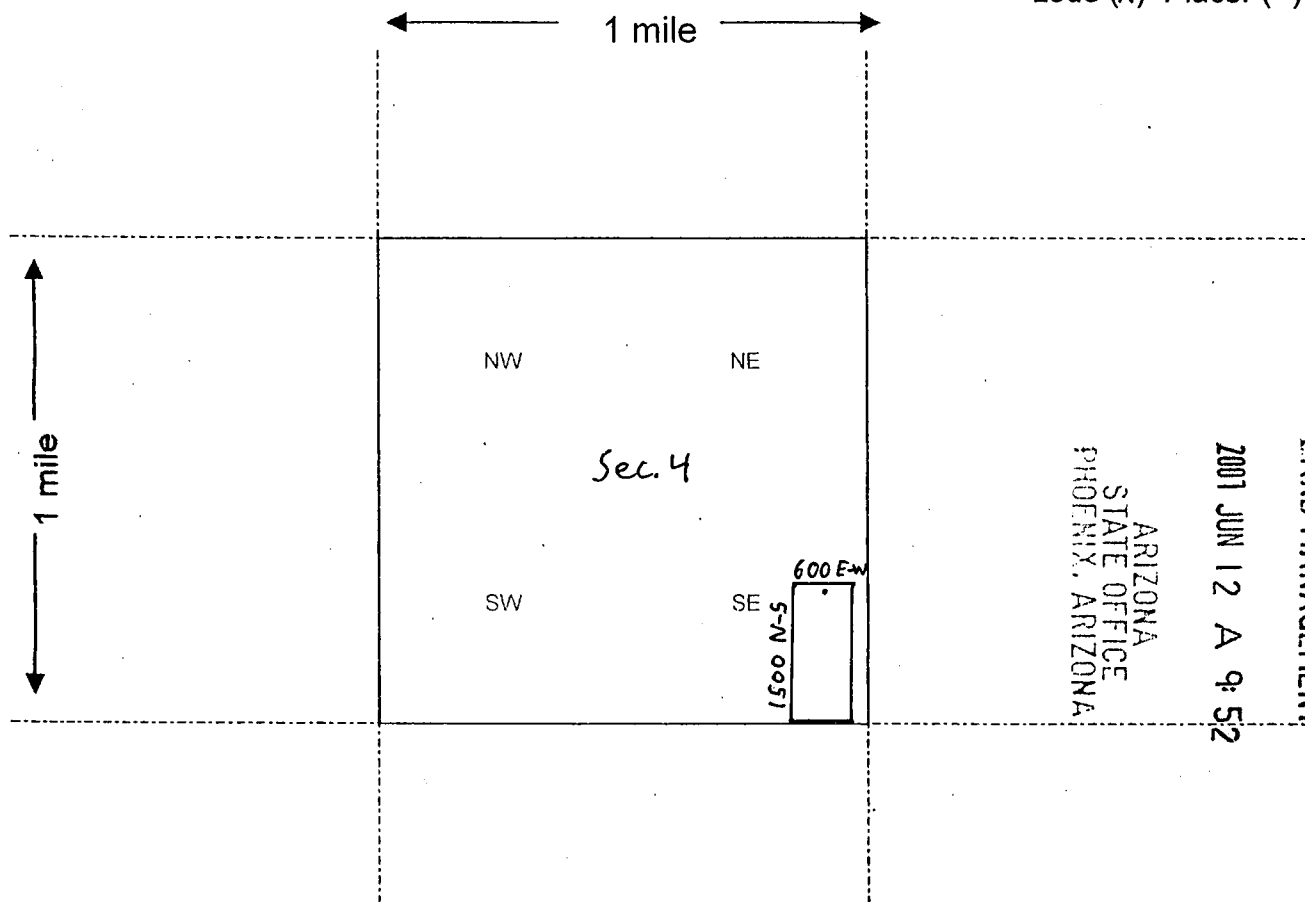
LOCATOR (s) Tim Neal (agent)

Form MCF100  
Revised July 2005

AMC 383727

**MINING CLAIM MAP**

Lode (x) Placer ( )



RECEIVED  
BUREAU OF  
LAND MANAGEMENT  
2001 JUN 12 A 9:52  
ARIZONA  
STATE OFFICE  
PHOENIX, ARIZONA

Scale : 1" = 2000 feet



1. The above map depicts the Artillery #9 mining claim, which is located in Section (s) 4, Township 11 N, Range 13 W, Gila and Salt River Base and Meridian, Mohave County, Arizona.
2. The type of corner and location monuments used are as follows: Minimum of 1.5" x 1.5" wood Posts Projecting 4' above surface of ground.
3. The bearings and distances in degrees and feet between claim corners are as depicted on the map.

Form MCF100a  
Revised July 2005

This form is available from the Arizona Department of Mines & Mineral Resources and may be reproduced.

2

When Recorded Return Document to:

Tim Neal  
3300 Skyline Blvd. # 325  
Reno, Nevada 89509

E-mail address: tenpan@sbcglobal.net



PAGE: 1 of 2 FEE # 2007043802

**B: 6794 P: 191**

OFFICIAL RECORDS  
OF MOHAVE COUNTY  
JOAN MCCALL,  
COUNTY RECORDER



05/14/2007 11:13 AM Fee: \$14.00  
DOC TYPE: MINE  
PAID BY: TIM E NEAL

**LOCATION NOTICE FOR LODE MINING CLAIM**

NOTICE IS HEREBY GIVEN that the Artillery # 10  
\_\_\_\_\_ lode mining claim has been located  
by Primus Resources, L.C. whose current mailing  
address is 2120 Carey Ave., Suite 310  
Cheyenne, Wyoming 82001

RECEIVED  
BUREAU OF  
LAND MANAGEMENT  
2007 JUN 12 A 9:52  
ARIZONA  
STATE OFFICE  
PHOENIX, ARIZONA  
BLM  
Date  
Stamp

The general course of this claim is Due North - South and it is situated in Mohave  
County, Arizona. This claim is 1500 feet in length and 600 feet in width. This claim runs  
from the location monument on which this location notice is posted approximately 1480 feet in a  
North direction to the North end line and 20 feet in a South direction to the  
South end line. This claim is marked by six monuments, one at each corner and one at the center of each  
end line of the claim.

The location monument on which this notice is posted is situated within Section SE 4, Township 11  
N, Range 13 W, Gila Salt River Base and Meridian, Arizona and this claim encompasses portions  
of the following quarter section (s), section (s), Township (s) and Range (s) NE, SE 1/4's Sec. 4  
T. 11 N, R. 13 W

Gila Salt River Base and Meridian, Arizona.

The locality of this claim with reference to some natural object or permanent monument and additional information  
(if any) concerning its locality are as follows: From the section corner Marker located at the  
SW corner of Section 3, T. 11 N, R. 13 W, GSRBM, it is 1685 feet on an  
Azimuth bearing of 331 degrees to the SW corner of Artillery # 10.

DATED AND POSTED on the ground this 29th day of March, 2007.

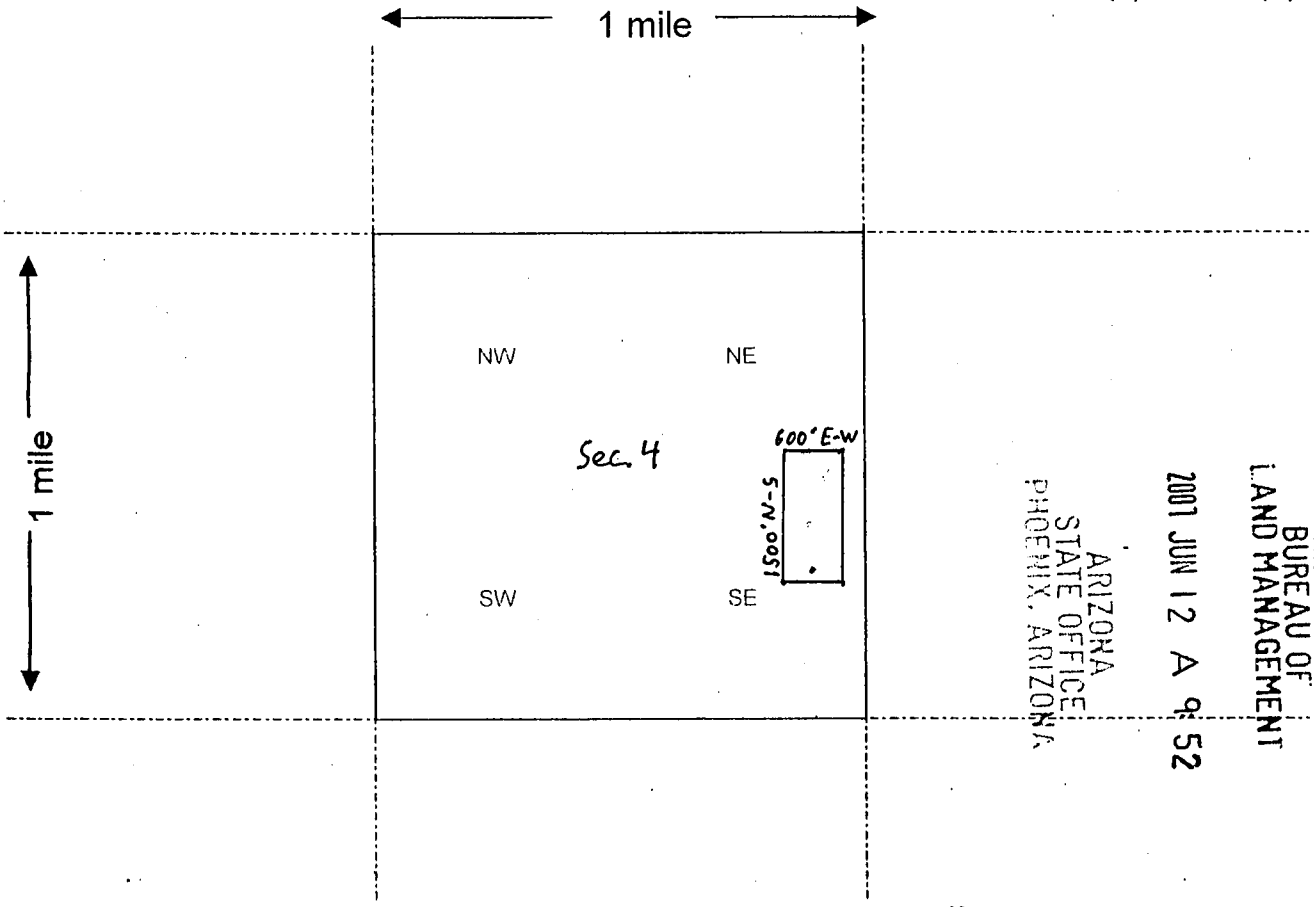
LOCATOR (s) Tim Neal (agent)

Form MCF100  
Revised July 2005

AMC 383728

**MINING CLAIM MAP**

Lode (X) Placer ( )



RECEIVED  
BUREAU OF  
LAND MANAGEMENT  
2001 JUN 12 A 9:52  
ARIZONA  
STATE OFFICE  
PHOENIX, ARIZONA

Scale : 1" = 2000 feet



1. The above map depicts the Artillery # 10 mining claim, which is located in Section (s) 4, Township 11 N, Range 13 W, Gila and Salt River Base and Meridian, Mohave County, Arizona.
2. The type of corner and location monuments used are as follows: Minimum of 1.5" x 1.5" wood Posts Projecting 4' above surface of ground.
3. The bearings and distances in degrees and feet between claim corners are as depicted on the map.

Form MCF100a  
Revised July 2005

2

When Recorded Return Document to:

Tim Neal  
3300 Skyline Blvd. #325  
Reno, Nevada 89509

E-mail address: tenpan@sbcglobal.net



PAGE: 1 of 2 FEE # 2007043803

**B:6794 P:193**

OFFICIAL RECORDS  
OF MOHAVE COUNTY  
JOAN MCCALL,  
COUNTY RECORDER



05/14/2007 11:13 AM Fee: \$14.00  
DOC TYPE: MINE  
PAID BY:TIM E NEAL

**LOCATION NOTICE FOR LODE MINING CLAIM**

NOTICE IS HEREBY GIVEN that the Artillery #11  
\_\_\_\_\_ lode mining claim has been located  
by Primus Resources, L.C. whose current mailing  
address is 2120 Carey Ave., Suite 310  
Cheyenne, Wyoming 82001

RECEIVED  
BUREAU OF  
LAND MANAGEMENT  
2007 JUN 12 A 9:52  
ARIZONA  
STATE OFFICE  
PHOENIX, ARIZONA

The general course of this claim is Due North - South and it is situated in Mohave  
County, Arizona. This claim is 1500 feet in length and 600 feet in width. This claim runs  
from the location monument on which this location notice is posted approximately 20 feet in a  
North direction to the North end line and 1480 feet in a South direction to the  
South end line. This claim is marked by six monuments, one at each corner and one at the center of each  
end line of the claim.

The location monument on which this notice is posted is situated within Section SE 4, Township 11  
N, Range 13 W, Gila Salt River Base and Meridian, Arizona and this claim encompasses portions  
of the following quarter section (s), section (s), Township (s) and Range (s) SE 1/4 Sec. 4  
T. 11N, R. 13W

Gila Salt River Base and Meridian, Arizona.

The locality of this claim with reference to some natural object or permanent monument and additional information  
(if any) concerning its locality are as follows: From the section corner marker located at the  
SW corner of section 3, T. 11 N, R. 13 W, GSRBM, it is 1685 feet on an  
Azimuth bearing of 331 degrees to the NE corner of Artillery #11.

DATED AND POSTED on the ground this 29th day of March, 2007.

LOCATOR (s) Tim Neal (agent)

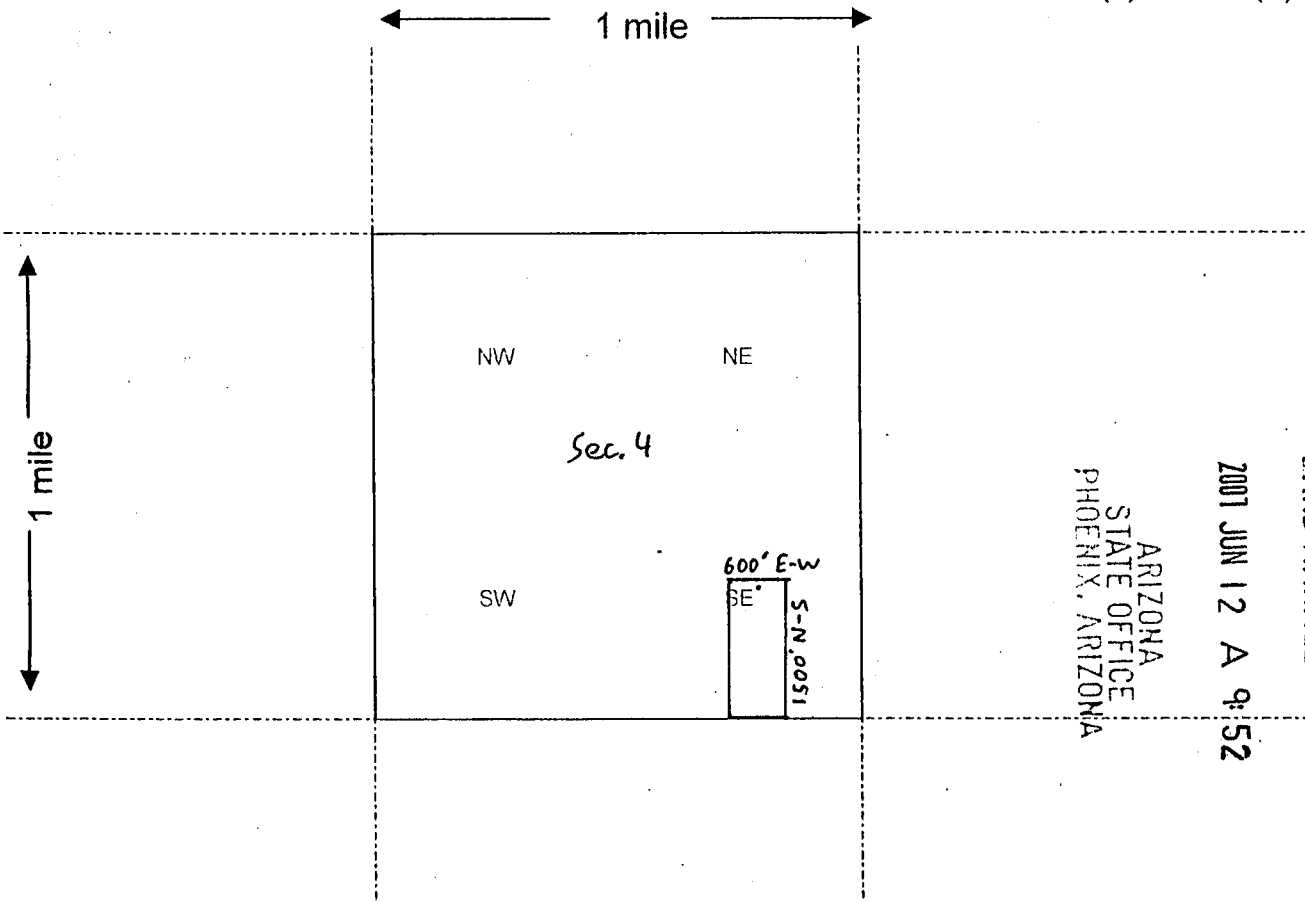
Form MCF100  
Revised July 2005

AMC 383729



MINING CLAIM MAP

Lode (x) Placer ( )



RECEIVED  
 BUREAU OF  
 LAND MANAGEMENT  
 2001 JUN 12 A 9:52  
 ARIZONA  
 STATE OFFICE  
 PHOENIX, ARIZONA

Scale : 1" = 2000 feet



1. The above map depicts the Artillery # 11 mining claim, which is located in Section (s) 4, Township 11 N, Range 13 W, Gila and Salt River Base and Meridian, Mohave County, Arizona.
2. The type of corner and location monuments used are as follows: Minimum of 1.5" x 1.5" wood Posts Projecting 4' above surface of ground.
3. The bearings and distances in degrees and feet between claim corners are as depicted on the map.

Form MCF100a  
 Revised July 2005

2

When Recorded Return Document to:

Tim Neal  
3300 Skyline Blvd. # 325  
Reno, Nevada 89509

E-mail address: tenpan@sbcglobal.net



PAGE: 1 of 2 FEE # 2007043804

**B:6794 P:195**

OFFICIAL RECORDS  
OF MOHAVE COUNTY  
JOAN MCCALL,  
COUNTY RECORDER



05/14/2007 11:13 AM Fee: \$14.00  
DOC TYPE: MINE  
PAID BY: TIM E NEAL

**LOCATION NOTICE FOR LODE MINING CLAIM**

NOTICE IS HEREBY GIVEN that the Artillery # 12  
\_\_\_\_\_ lode mining claim has been located  
by Primus Resources, L.C. whose current mailing  
address is 2120 Carey Ave., Suite 310  
Cheyenne, Wyoming 82001

RECEIVED  
BUREAU OF  
LAND MANAGEMENT  
2007 JUN 12 A 9:52  
ARIZONA  
STATE OFFICE  
PHOENIX, ARIZONA  
BLM  
Date  
Stamp

The general course of this claim is Due North - South and it is situated in Mohave  
County, Arizona. This claim is 1500 feet in length and 600 feet in width. This claim runs  
from the location monument on which this location notice is posted approximately 1480 feet in a  
North direction to the North end line and 20 feet in a South direction to the  
South end line. This claim is marked by six monuments, one at each corner and one at the center of each  
end line of the claim.

The location monument on which this notice is posted is situated within Section SE 4, Township 11  
N, Range 13 W, Gila Salt River Base and Meridian, Arizona and this claim encompasses portions  
of the following quarter section (s), section (s), Township (s) and Range (s) NE, SE 1/4's Sec. 4  
T. 11N, R. 13W

Gila Salt River Base and Meridian, Arizona.

The locality of this claim with reference to some natural object or permanent monument and additional information  
(if any) concerning its locality are as follows: From the section corner marker located at the  
SW corner of section 3, T. 11 N, R. 13 W, GSRBM, it is 1685 feet on an  
Azimuth bearing of 331 degrees to the SE corner of Artillery # 12.

DATED AND POSTED on the ground this 29th day of March, 2007.

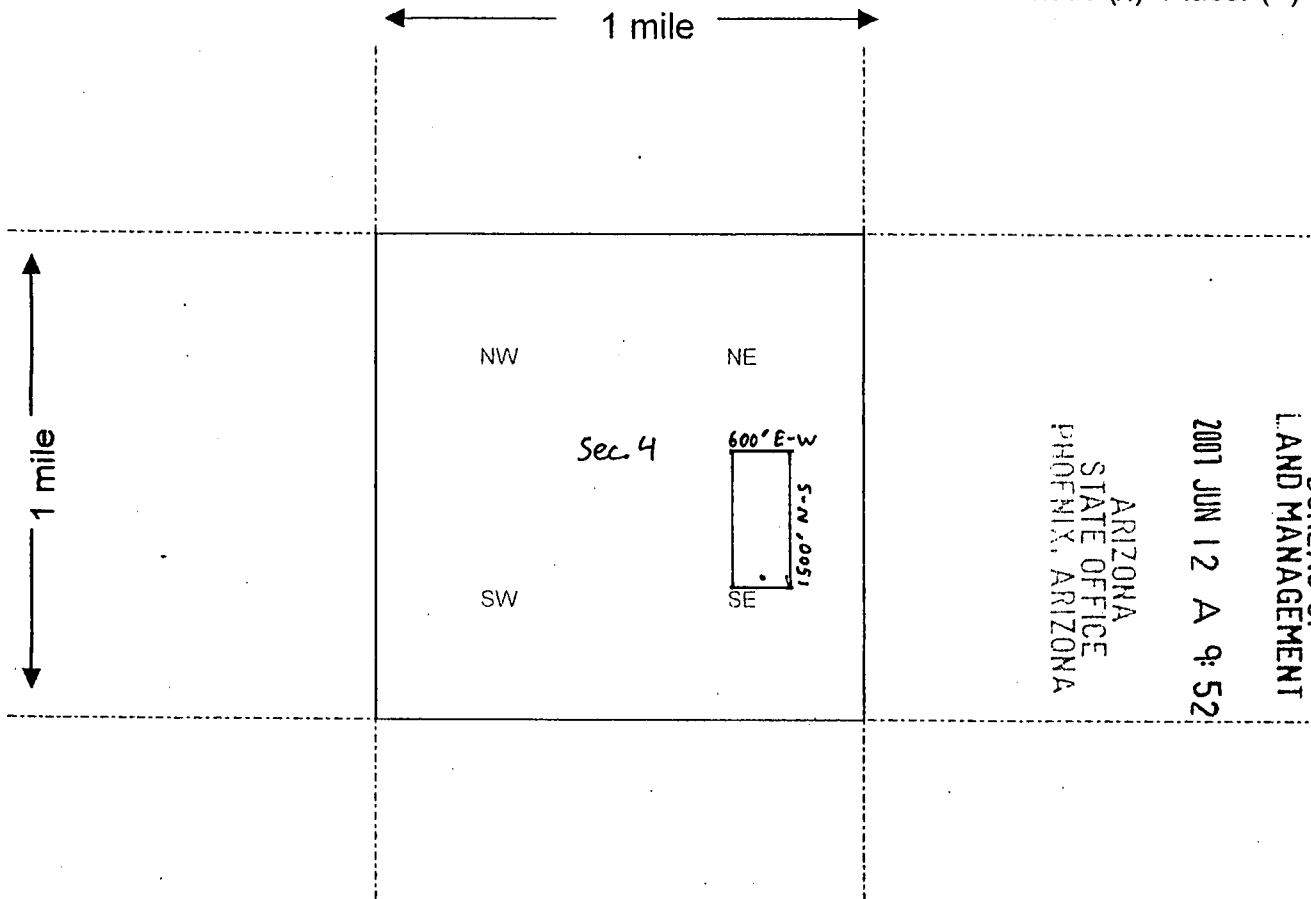
LOCATOR (s) Tim Neal (agent)

Form MCF100  
Revised July 2005

AMC 383730

**MINING CLAIM MAP**

Lode (x) Placer ( )



RECEIVED  
 BUREAU OF  
 LAND MANAGEMENT  
 2001 JUN 12 A 9:52  
 ARIZONA  
 STATE OFFICE  
 PHOENIX, ARIZONA

Scale : 1" = 2000 feet



1. The above map depicts the Artillery # 12 mining claim, which is located in Section (s) 4, Township 11 N, Range 13 W, Gila and Salt River Base and Meridian, Mohave County, Arizona.

2. The type of corner and location monuments used are as follows: Minimum of 1.5" x 1.5" wood Posts Projecting 4' above surface of ground.

3. The bearings and distances in degrees and feet between claim corners are as depicted on the map.

Form MCF100a  
 Revised July 2005

This form is available from the Arizona Department of Mines & Mineral Resources and may be reproduced.

2

When Recorded Return Document to:

Tim Neal  
3300 Skyline Blvd. # 325  
Reno, Nevada 89509

E-mail address: tenpan@sbcglobal.net



PAGE: 1 of 2 FEE # 2007043805

**B:6794 P:197**

OFFICIAL RECORDS  
OF MOHAVE COUNTY  
JOAN MCCALL  
COUNTY RECORDER



05/14/2007 11:13 AM Fee: \$14.00  
DOC TYPE: MINE  
PAID BY: TIM E NEAL

**LOCATION NOTICE FOR LODE MINING CLAIM**

NOTICE IS HEREBY GIVEN that the Artillery #13  
\_\_\_\_\_ lode mining claim has been located  
by Primus Resources, L.C. whose current mailing  
address is 2120 Carey Ave., Suite 310  
Cheyenne, Wyoming 82001

RECEIVED  
BUREAU OF  
LAND MANAGEMENT

2007 JUN 12 A 9:52

ARIZONA  
STATE OFFICE  
PHOENIX, ARIZONA

BLM  
Date  
Stamp

The general course of this claim is Due North - South and it is situated in Mohave  
County, Arizona. This claim is 1500 feet in length and 600 feet in width. This claim runs  
from the location monument on which this location notice is posted approximately 20 feet in a  
North direction to the North end line and 1480 feet in a South direction to the  
South end line. This claim is marked by six monuments, one at each corner and one at the center of each  
end line of the claim.

The location monument on which this notice is posted is situated within Section SE 4, Township 11  
N, Range 13 W, Gila Salt River Base and Meridian, Arizona and this claim encompasses portions  
of the following quarter section (s), section (s), Township (s) and Range (s) SE 1/4 Sec. 4  
T. 11N, R. 13W

Gila Salt River Base and Meridian, Arizona.

The locality of this claim with reference to some natural object or permanent monument and additional information  
(if any) concerning its locality are as follows: From the section corner Marker located at the  
SW corner of section 3, T. 11 N, R. 13 W, GSRBM, it is 2491 feet on an  
Azimuth bearing of 306 degrees to the NW corner of Artillery # 13.

DATED AND POSTED on the ground this 29<sup>th</sup> day of March, 2007.

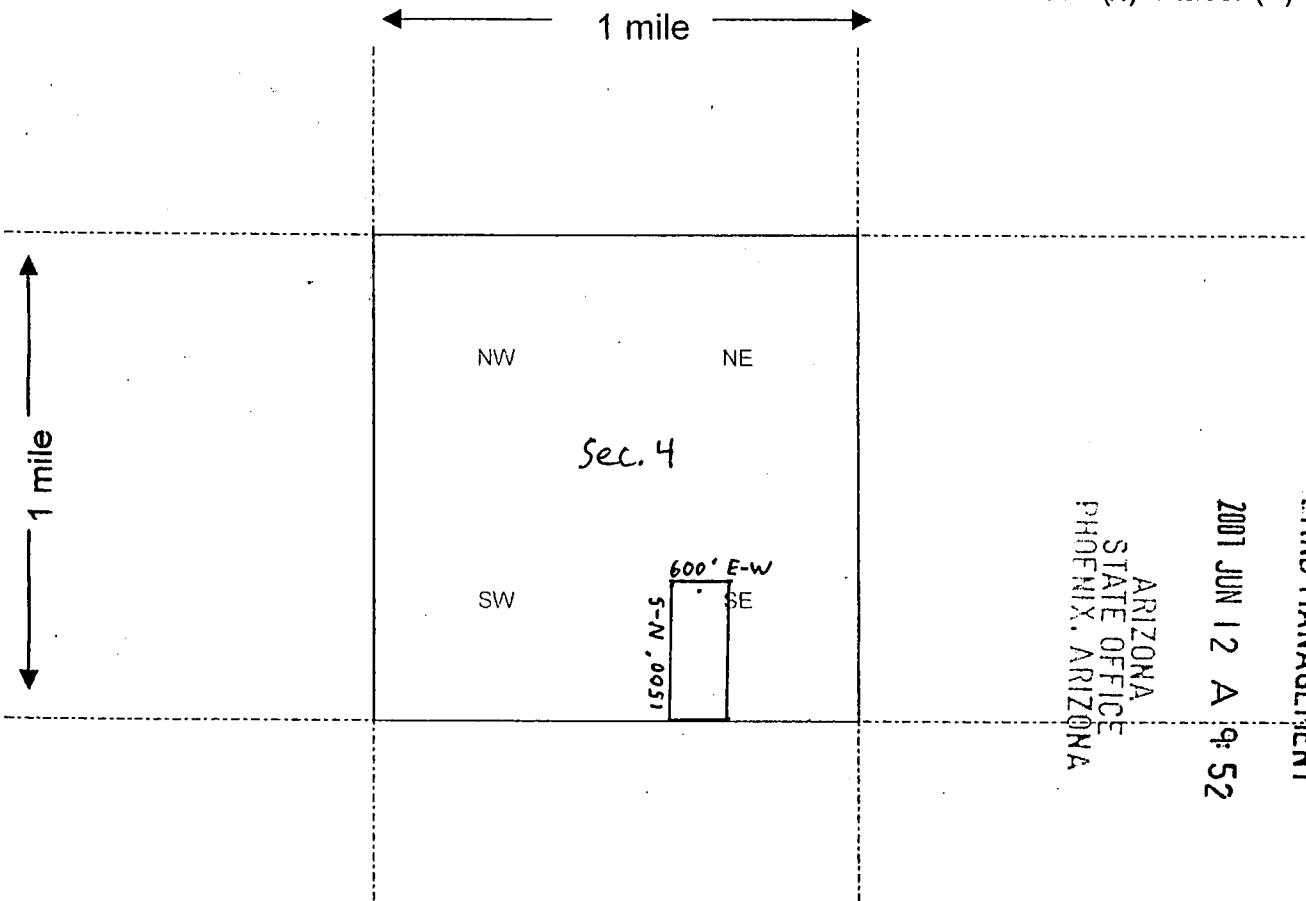
LOCATOR (s) Tim Neal (agent)

Form MCF100  
Revised July 2005

AMC 383731

MINING CLAIM MAP

Lode (x) Placer ( )



RECEIVED  
 BUREAU OF  
 LAND MANAGEMENT  
 2001 JUN 12 A 9:52  
 ARIZONA  
 STATE OFFICE  
 PHOENIX, ARIZONA

Scale : 1" = 2000 feet



1. The above map depicts the Artillery # 13 mining claim, which is located in Section (s) 4, Township 11 N, Range 13 W, Gila and Salt River Base and Meridian, Mohave County, Arizona.
2. The type of corner and location monuments used are as follows: Minimum of 1.5" x 1.5" wood Posts Projecting 4' above surface of ground.
3. The bearings and distances in degrees and feet between claim corners are as depicted on the map.

Form MCF100a  
 Revised July 2005

2



When Recorded Return Document to:

B: 6794 P: 199



Tim Neal  
3300 Skyline Blvd. # 325  
Reno, Nevada 89509

OFFICIAL RECORDS  
OF MOHAVE COUNTY  
JOAN MCCALL,  
COUNTY RECORDER

E-mail address: tenpan@sbcglobal.net

05/14/2007 11:13 AM Fee: \$14.00  
DOC TYPE: MINE  
PAID BY: TIM E NEAL

LOCATION NOTICE FOR LODE MINING CLAIM

NOTICE IS HEREBY GIVEN that the Artillery # 14  
\_\_\_\_\_ lode mining claim has been located  
by Primus Resources, L.C. whose current mailing  
address is 2120 Carey Ave., Suite 310  
Cheyenne, Wyoming 82001

RECEIVED  
BUREAU OF  
LAND MANAGEMENT

2007 JUN 12 A 9:52

ARIZONA  
STATE OFFICE  
PHOENIX, ARIZONA

BLM  
Date  
Stamp

The general course of this claim is Due North - South and it is situated in Mohave  
County, Arizona. This claim is 1500 feet in length and 600 feet in width. This claim runs  
from the location monument on which this location notice is posted approximately 1480 feet in a  
North direction to the North end line and 20 feet in a South direction to the  
South end line. This claim is marked by six monuments, one at each corner and one at the center of each  
end line of the claim.

The location monument on which this notice is posted is situated within Section SE 4, Township 11  
N, Range 13 W, Gila Salt River Base and Meridian, Arizona and this claim encompasses portions  
of the following quarter section (s), section (s), Township (s) and Range (s) NE, SE 1/4's Sec. 4  
T. 11N, R. 13W

Gila Salt River Base and Meridian, Arizona.

The locality of this claim with reference to some natural object or permanent monument and additional information  
(if any) concerning its locality are as follows: From the section corner marker located at the  
SW corner of section 3, T. 11 N, R. 13 W, GSRBM, it is 2491 feet on an  
Azimuth bearing of 306 degrees to the SW corner of Artillery # 14.

DATED AND POSTED on the ground this 29th day of March, 2007.

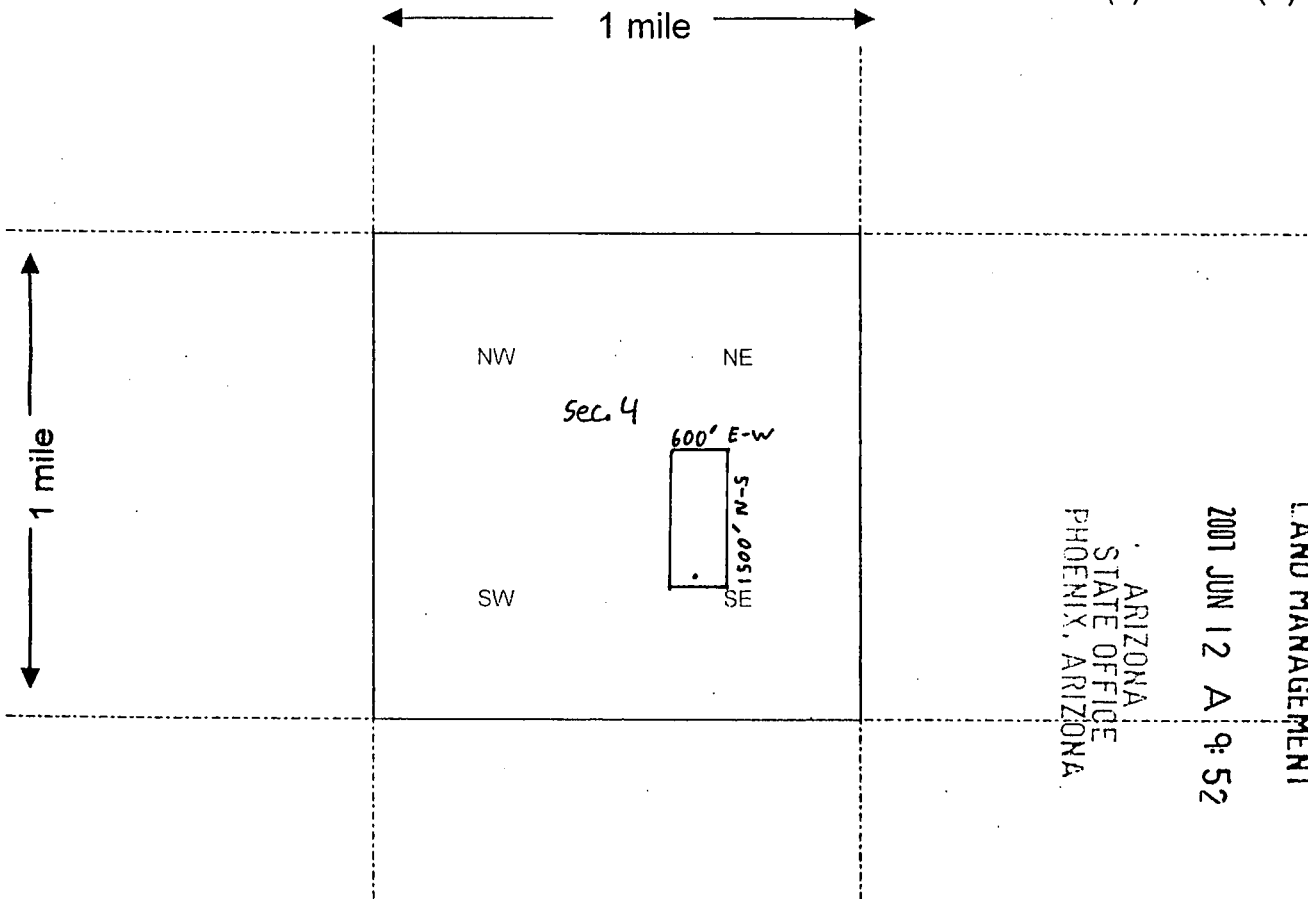
LOCATOR (s) Tim Neal (agent)

Form MCF100  
Revised July 2005

AMU 383732

MINING CLAIM MAP

Lode (X) Placer ( )



RECEIVED  
 BUREAU OF  
 LAND MANAGEMENT  
 2001 JUN 12 A 9:52  
 ARIZONA  
 STATE OFFICE  
 PHOENIX, ARIZONA

Scale : 1" = 2000 feet



1. The above map depicts the Artillery # 14 mining claim, which is located in Section (s) 4, Township 11 N, Range 13 W, Gila and Salt River Base and Meridian, Mohave County, Arizona.
2. The type of corner and location monuments used are as follows: Minimum of 1.5" x 1.5" wood Posts Projecting 4' above surface of ground.
3. The bearings and distances in degrees and feet between claim corners are as depicted on the map.

Form MCF100a  
 Revised July 2005

2

When Recorded Return Document to:

Tim Neal  
3300 Skyline Blvd. #325  
Reno, Nevada 89509

E-mail address: tenpan@sbcglobal.net

PAGE: 1 of 2 FEE # 2007043807

**B:6794 P:201**

OFFICIAL RECORDS  
OF MOHAVE COUNTY  
JOAN MCCALL,  
COUNTY RECORDER



05/14/2007 11:13 AM Fee: \$14.00  
DOC TYPE: MINE  
PAID BY: TIM E NEAL

**LOCATION NOTICE FOR LODE MINING CLAIM**

NOTICE IS HEREBY GIVEN that the Artillery # 21  
\_\_\_\_\_ lode mining claim has been located  
by Primus Resources, L.C. whose current mailing  
address is 2120 Carey Ave., Suite 310  
Cheyenne, Wyoming 82001

RECEIVED	BUREAU OF	LAND MANAGEMENT	2007 JUN 12 A 9:52	ARIZONA STATE OFFICE PHOENIX, ARIZONA	BLM Date Stamp
----------	-----------	-----------------	--------------------	---	----------------------

The general course of this claim is Due North - South and it is situated in Mohave  
County, Arizona. This claim is 1500 feet in length and 600 feet in width. This claim runs  
from the location monument on which this location notice is posted approximately 1480 feet in a  
North direction to the North end line and 20 feet in a South direction to the  
South end line. This claim is marked by six monuments, one at each corner and one at the center of each  
end line of the claim.

The location monument on which this notice is posted is situated within Section NW 3, Township 11  
N, Range 13 W, Gila Salt River Base and Meridian, Arizona and this claim encompasses portions  
of the following quarter section (s), section (s), Township (s) and Range (s) NW 1/4 Sec. 3  
T11N, R.13W

Gila Salt River Base and Meridian, Arizona.

The locality of this claim with reference to some natural object or permanent monument and additional information  
(if any) concerning its locality are as follows: From the section corner marker located at the  
NW corner of section 3, T.11 N, R.13W, GSRBM, it is 2877 feet on an  
Azimuth bearing of 146 degrees to the SW corner of Artillery # 21.

DATED AND POSTED on the ground this 28<sup>th</sup> day of March, 2007.

LOCATOR (s) Tim Neal (agent)

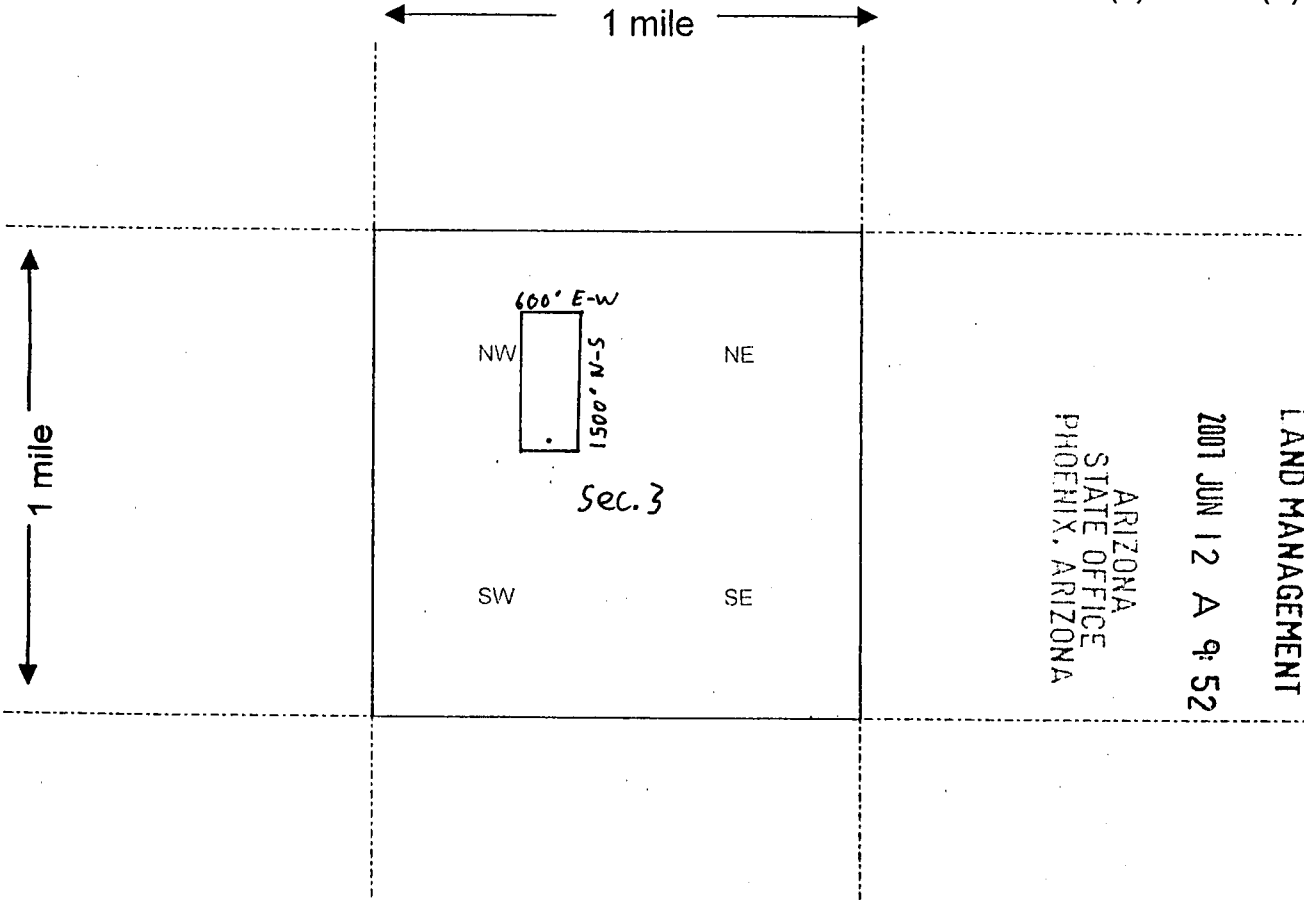
Form MCF100  
Revised July 2005

AMC 383733



**MINING CLAIM MAP**

Lode (X) Placer ( )



RECEIVED  
 BUREAU OF  
 LAND MANAGEMENT  
 2007 JUN 12 A 9:52  
 ARIZONA  
 STATE OFFICE  
 PHOENIX, ARIZONA

Scale : 1" = 2000 feet



1. The above map depicts the Artillery # 21 mining claim, which is located in Section (s) 3, Township 11 N, Range 13 W, Gila and Salt River Base and Meridian, Mohave County, Arizona.
2. The type of corner and location monuments used are as follows: Minimum of 1.5" x 1.5" wood posts projecting 4' above surface of ground.
3. The bearings and distances in degrees and feet between claim corners are as depicted on the map.

Form MCF100a  
 Revised July 2005

2

When Recorded Return Document to:

Tim Neal  
3300 Skyline Blvd. # 325  
Reno, Nevada 89509

E-mail address: tenpan@sbcglobal.net



PAGE: 1 of 2 FEE # 2007043808

**B:6794 P:203**

OFFICIAL RECORDS  
OF MOHAVE COUNTY  
JOAN MCCALL  
COUNTY RECORDER



05/14/2007 11:13 AM Fee: \$14.00  
DOC TYPE: MINE  
PAID BY: TIM E NEAL

**LOCATION NOTICE FOR LODE MINING CLAIM**

NOTICE IS HEREBY GIVEN that the Artillery # 23  
\_\_\_\_\_ lode mining claim has been located  
by Primus Resources, L.C. whose current mailing  
address is 2120 Carey Ave., Suite 310  
Cheyenne, Wyoming 82001

BLM  
Date  
Stamp

2001 JUN 12 A 9:48  
ARIZONA  
STATE OFFICE  
PHOENIX, ARIZONA

RECEIVED  
BUREAU OF  
LAND MANAGEMENT

The general course of this claim is Due North - South and it is situated in Mohave  
County, Arizona. This claim is 1500 feet in length and 600 feet in width. This claim runs  
from the location monument on which this location notice is posted approximately 1480 feet in a  
North direction to the North end line and 20 feet in a South direction to the  
South end line. This claim is marked by six monuments, one at each corner and one at the center of each  
end line of the claim.

The location monument on which this notice is posted is situated within Section NW 3, Township 11  
N, Range 13 W, Gila Salt River Base and Meridian, Arizona and this claim encompasses portions  
of the following quarter section (s), section (s), Township (s) and Range (s) NW 1/4 Sec. 3  
T. 11 N, R. 13 W

Gila Salt River Base and Meridian, Arizona.

The locality of this claim with reference to some natural object or permanent monument and additional information  
(if any) concerning its locality are as follows: From the section corner Marker located at the  
NW corner of section 3, T. 11 N, R. 13 W, GSRBM, it is 2877 feet on an  
Azimuth bearing of 146 degrees to the SE corner of Artillery # 23.

DATED AND POSTED on the ground this 28th day of March, 2007.

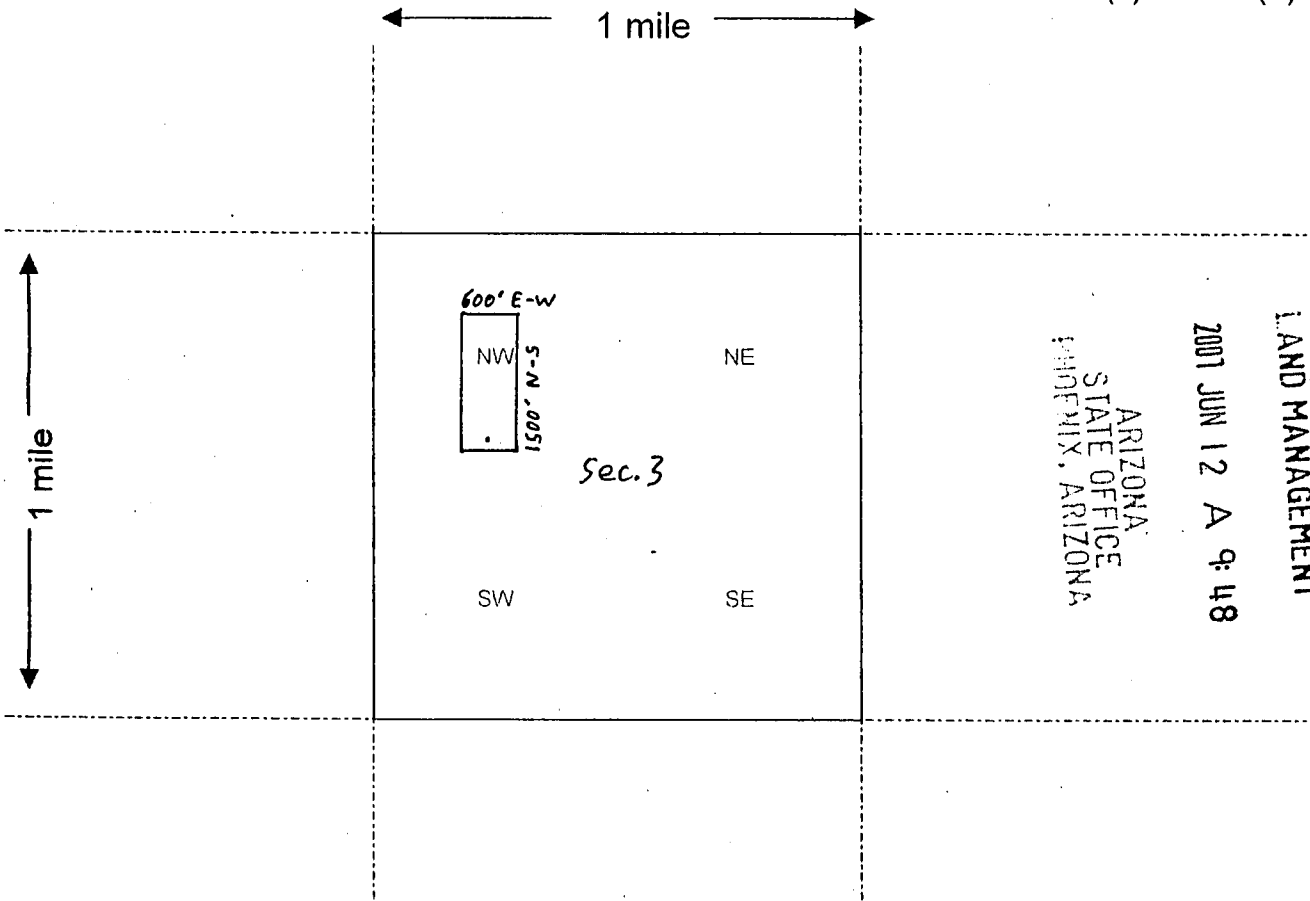
LOCATOR (s) Tim Neal (agent)

Form MCF100  
Revised July 2005

AMC 383734

**MINING CLAIM MAP**

Lode (X) Placer ( )



RECEIVED  
BUREAU OF  
LAND MANAGEMENT  
2007 JUN 12 A 9:48  
ARIZONA  
STATE OFFICE  
PHOENIX, ARIZONA

Scale : 1" = 2000 feet



1. The above map depicts the Artillery # 23 mining claim, which is located in Section (s) 3, Township 11 N, Range 13 W, Gila and Salt River Base and Meridian, Mohave County, Arizona.
2. The type of corner and location monuments used are as follows: Minimum of 1.5" x 1.5" wood Posts Projecting 4' above surface of ground.
3. The bearings and distances in degrees and feet between claim corners are as depicted on the map.

Form MCF100a  
Revised July 2005

2



When Recorded Return Document to:

**B: 6794 P: 205**

Tim Neal  
3300 Skyline Blvd. # 325  
Reno, Nevada 89509

OFFICIAL RECORDS  
OF MOHAVE COUNTY  
JOAN MCCALL,  
COUNTY RECORDER



05/14/2007 11:13 AM Fee: \$14.00  
DOC TYPE: MINE  
PAID BY: TIM E NEAL

E-mail address: tenpan@sbcglobal.net

**LOCATION NOTICE FOR LODE MINING CLAIM**

NOTICE IS HEREBY GIVEN that the Artillery #25  
\_\_\_\_\_ lode mining claim has been located  
by Primus Resources, L.C. whose current mailing  
address is 2120 Carey Ave., Suite 310  
Cheyenne, Wyoming 82001

RECEIVED	BUREAU OF LAND MANAGEMENT
2007 JUN 12 A 9:48	ARIZONA STATE OFFICE PHOENIX, ARIZONA
BLM	Date Stamp

The general course of this claim is Due North - South and it is situated in Mohave County, Arizona. This claim is 1500 feet in length and 600 feet in width. This claim runs from the location monument on which this location notice is posted approximately 1480 feet in a North direction to the North end line and 20 feet in a South direction to the South end line. This claim is marked by six monuments, one at each corner and one at the center of each end line of the claim.

The location monument on which this notice is posted is situated within Section NW 3, Township 11 N, Range 13 W, Gila Salt River Base and Meridian, Arizona and this claim encompasses portions of the following quarter section (s), section (s), Township (s) and Range (s) NW 1/4 Sec. 3 T. 11 N, R. 13 W  
Gila Salt River Base and Meridian, Arizona.

The locality of this claim with reference to some natural object or permanent monument and additional information (if any) concerning its locality are as follows: From the section corner marker located at the NW corner of section 3, T. 11 N, R. 13 W, GSRBM, it is 2426 feet on an Azimuth bearing of 171 degrees to the SW corner of Artillery # 25.

DATED AND POSTED on the ground this 28th day of March, 2007.

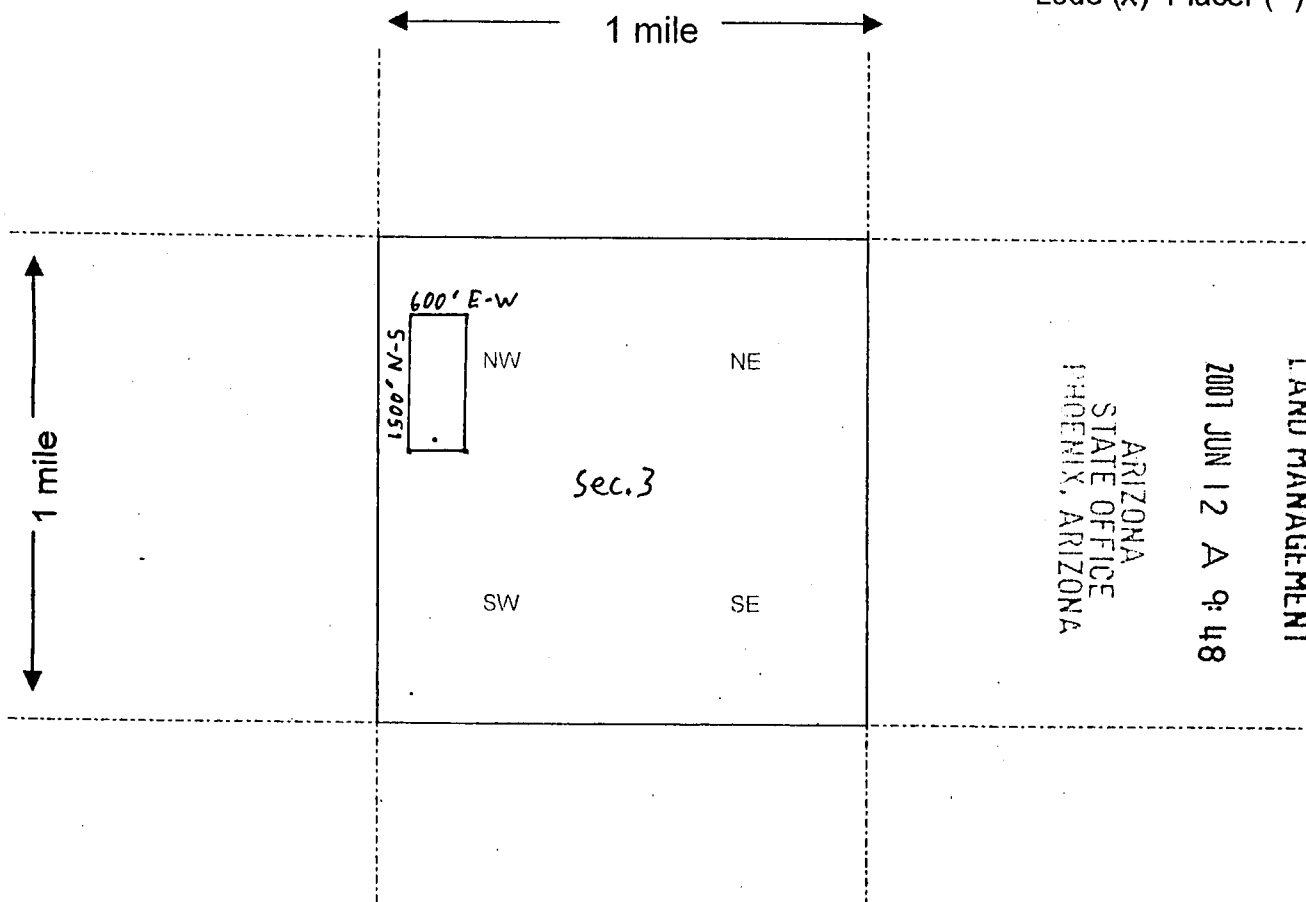
LOCATOR (s) Tim Neal (agent)

Form MCF100  
Revised July 2005

AMC 383735

**MINING CLAIM MAP**

Lode (X) Placer ( )



RECEIVED  
 BUREAU OF  
 LAND MANAGEMENT  
 2007 JUN 12 A 9:48  
 ARIZONA  
 STATE OFFICE  
 PHOENIX, ARIZONA

Scale : 1" = 2000 feet



1. The above map depicts the Artillery # 25 mining claim, which is located in Section (s) 3, Township 11 N, Range 13 W, Gila and Salt River Base and Meridian, Mohave County, Arizona.
2. The type of corner and location monuments used are as follows: Minimum of 1.5" x 1.5" wood Posts Projecting 4' above surface of ground.
3. The bearings and distances in degrees and feet between claim corners are as depicted on the map.

Form MCF100a  
 Revised July 2005

This form is available from the Arizona Department of Mines & Mineral Resources and may be reproduced.

2

When Recorded Return Document to:

Tim Neal  
3300 Skyline Blvd. # 325  
Reno, Nevada 89509

E-mail address: tenpan@sbcglobal.net

PAGE: 1 of 2 FEE # 2007043810

**B:6794 P:207**

OFFICIAL RECORDS  
OF MOHAVE COUNTY  
JOAN MCCALL,  
COUNTY RECORDER



05/14/2007 11:13 AM Fee: \$14.00  
DOC TYPE: MINE  
PAID BY: TIM E NEAL

**LOCATION NOTICE FOR LODE MINING CLAIM**

NOTICE IS HEREBY GIVEN that the Artillery # 27  
\_\_\_\_\_ lode mining claim has been located  
by Primus Resources, L.C. whose current mailing  
address is 2120 Carey Ave., Suite 310  
Cheyenne, Wyoming 82001

RECEIVED  
BUREAU OF  
LAND MANAGEMENT  
2007 JUN 12 A 9:47  
ARIZONA  
STATE OFFICE  
PHOENIX, ARIZONA  
BLM  
Date  
Stamp

The general course of this claim is Due North - South and it is situated in Mohave  
County, Arizona. This claim is 1500 feet in length and 600 feet in width. This claim runs  
from the location monument on which this location notice is posted approximately 20 feet in a  
North direction to the North end line and 1480 feet in a South direction to the  
South end line. This claim is marked by six monuments, one at each corner and one at the center of each  
end line of the claim.

The location monument on which this notice is posted is situated within Section NW 3, Township 11  
N, Range 13 W, Gila Salt River Base and Meridian, Arizona and this claim encompasses portions  
of the following quarter section (s), section (s), Township (s) and Range (s) NW 1/4 Sec. 3 &  
NE 1/4 Sec. 4, T. 11N, R. 13W

Gila Salt River Base and Meridian, Arizona.

The locality of this claim with reference to some natural object or permanent monument and additional information  
(if any) concerning its locality are as follows: From the section corner marker located at the  
NW corner of section 3, T. 11 N, R. 13 W, GSRBM, it is 2426 feet on an  
Azimuth bearing of 171 degrees to the SE corner of Artillery # 27.

DATED AND POSTED on the ground this 30th day of March, 2007.

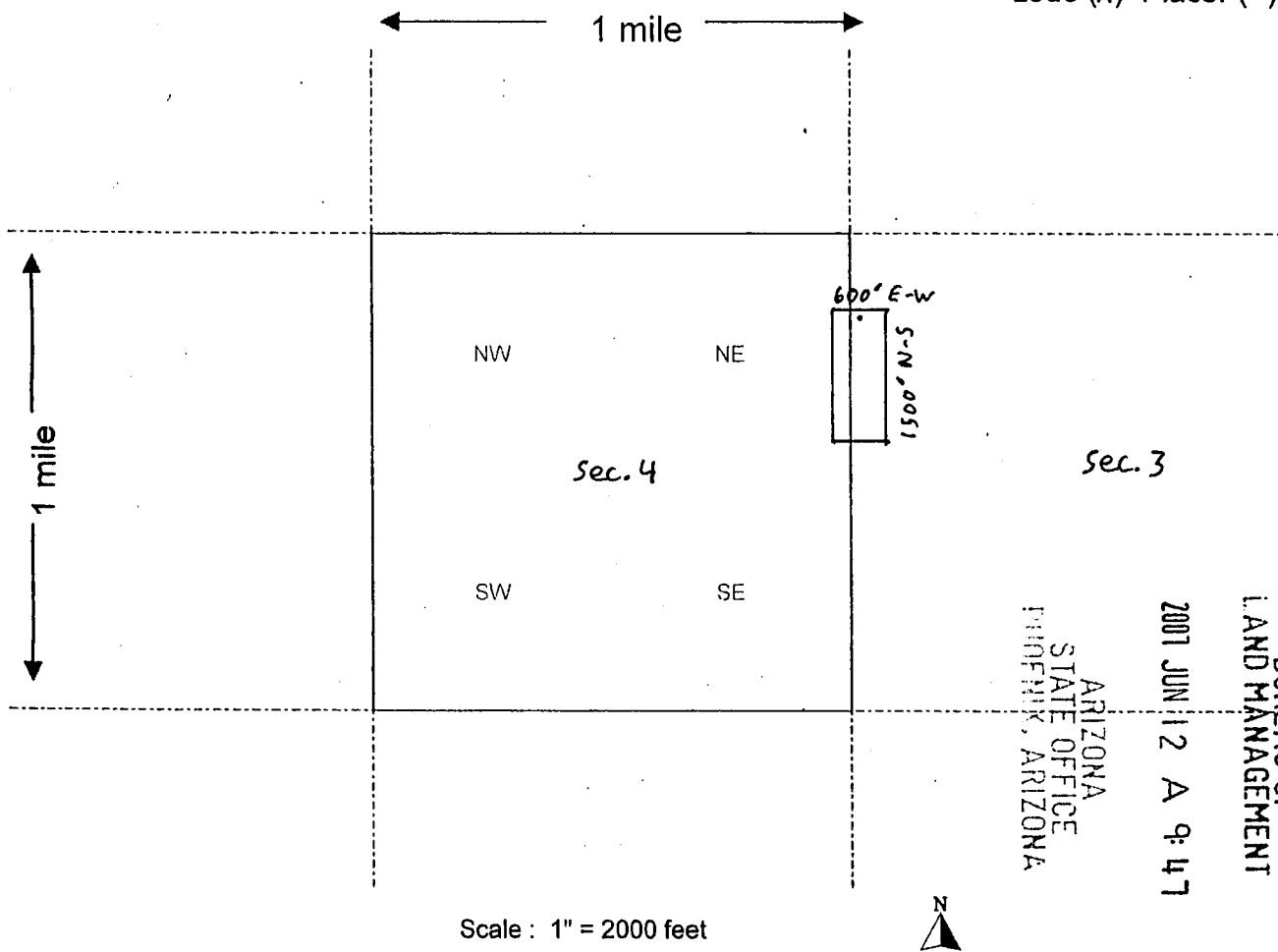
LOCATOR (s) Tim Neal (agent)

Form MCF100  
Revised July 2005

AMG 383736

**MINING CLAIM MAP**

Lode (x) Placer ( )



1. The above map depicts the Artillery # 27 mining claim, which is located in Section (s) 3, 4, Township 11 N, Range 13 W, Gila and Salt River Base and Meridian, Mohave County, Arizona.
2. The type of corner and location monuments used are as follows: Minimum of 1.5" x 1.5" wood Posts Projecting 4' above surface of ground.
3. The bearings and distances in degrees and feet between claim corners are as depicted on the map.

Form MCF100a  
Revised July 2005

This form is available from the Arizona Department of Mines & Mineral Resources and may be reproduced.

2

When Recorded Return Document to:

Tim Neal  
3300 Skyline Blvd. #325  
Reno, Nevada 89509

E-mail address: tenpan@sbcglobal.net



PAGE: 1 of 2 FEE # 2007043811

**B:6794 P:209**

OFFICIAL RECORDS  
OF MOHAVE COUNTY  
JOAN MCCALL,  
COUNTY RECORDER



05/14/2007 11:13 AM Fee: \$14.00  
DOC TYPE: MINE  
PAID BY: TIM E NEAL

**LOCATION NOTICE FOR LODE MINING CLAIM**

NOTICE IS HEREBY GIVEN that the Artillery # 28  
\_\_\_\_\_ lode mining claim has been located  
by Primus Resources, L.C. whose current mailing  
address is 2120 Carey Ave., Suite 310  
Cheyenne, Wyoming 82001

RECEIVED  
BUREAU OF  
LAND MANAGEMENT  
2007 JUN 12 A 9:47  
ARIZONA  
STATE OFFICE  
PHOENIX, ARIZONA  
BLM  
Date  
Stamp

The general course of this claim is Due North-South and it is situated in Mohave  
County, Arizona. This claim is 1500 feet in length and 600 feet in width. This claim runs  
from the location monument on which this location notice is posted approximately 1480 feet in a  
North direction to the North end line and 20 feet in a South direction to the  
South end line. This claim is marked by six monuments, one at each corner and one at the center of each  
end line of the claim.

The location monument on which this notice is posted is situated within Section NW 3, Township 11  
N, Range 13 W, Gila Salt River Base and Meridian, Arizona and this claim encompasses portions  
of the following quarter section (s), section (s), Township (s) and Range (s) NW 1/4 Sec. 3 & NE 1/4  
Sec. 4, T. 11 N, R. 13 W; SW 1/4 Sec. 34 & SE 1/4 Sec. 33, T. 12 N, R. 13 W

Gila Salt River Base and Meridian, Arizona.

The locality of this claim with reference to some natural object or permanent monument and additional information  
(if any) concerning its locality are as follows: From the section corner Marker located at the  
NW corner of section 3, T. 11 N, R. 13 W, GSRBM, it is 916 feet on an  
Azimuth bearing of 193 degrees to the SW corner of Artillery # 28.

DATED AND POSTED on the ground this 30th day of March, 2007.

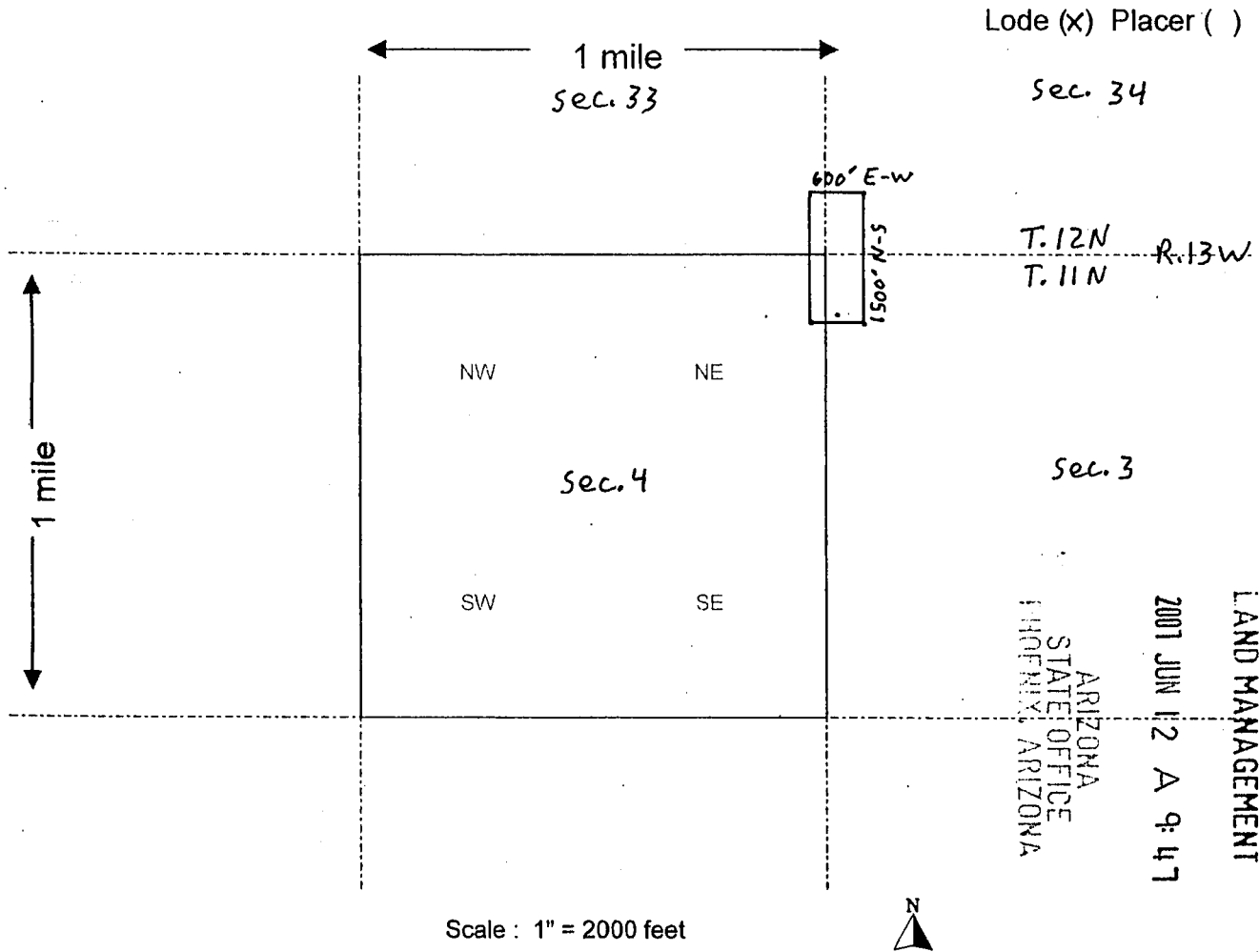
LOCATOR (s) Tim Neal (agent)

Form MCF100  
Revised July 2005

AMC 383737



**MINING CLAIM MAP**



Lode (x) Placer ( )  
Sec. 34

T. 12N  
T. 11N R. 13W

RECEIVED  
BUREAU OF  
LAND MANAGEMENT  
2001 JUN 12 A 9:47  
ARIZONA  
STATE OFFICE  
PHOENIX, ARIZONA

Scale : 1" = 2000 feet

1. The above map depicts the Artillery # 28 mining claim, which is located in Section (s) 33, 34, Township 12 N, Range 13 W, Gila and Salt River Base and Meridian, 3, 4, Township 11 N, Range 13 W, Mohave County, Arizona.

2. The type of corner and location monuments used are as follows: Minimum of 1.5" x 1.5" wood posts projecting 4' above surface of ground.

3. The bearings and distances in degrees and feet between claim corners are as depicted on the map.

Form MCF100a  
Revised July 2005

2

When Recorded Return Document to:

Tim Neal  
3300 Skyline Blvd. # 325  
Reno, Nevada 89509

E-mail address: tenpan@sbcglobal.net



PAGE: 1 of 2 FEE # 2007043812

**B:6794 P:211**

OFFICIAL RECORDS  
OF MOHAVE COUNTY  
JOAN MCCALL,  
COUNTY RECORDER



05/14/2007 11:13 AM Fee: \$14.00  
DOC TYPE: MINE  
PAID BY: TIM E NEAL

**LOCATION NOTICE FOR LODE MINING CLAIM**

NOTICE IS HEREBY GIVEN that the Artillery #29  
\_\_\_\_\_ lode mining claim has been located  
by Primus Resources, L.C. whose current mailing  
address is 2120 Carey Ave., Suite 310  
Cheyenne, Wyoming 82001

RECEIVED  
BUREAU OF  
LAND MANAGEMENT  
2007 JUN 12 A 9:47  
ARIZONA  
STATE OFFICE  
PHOENIX, ARIZONA  
BLM  
Date  
Stamp

The general course of this claim is Due North - South and it is situated in Mohave  
County, Arizona. This claim is 1500 feet in length and 600 feet in width. This claim runs  
from the location monument on which this location notice is posted approximately 20 feet in a  
North direction to the North end line and 1480 feet in a South direction to the  
South end line. This claim is marked by six monuments, one at each corner and one at the center of each  
end line of the claim.

The location monument on which this notice is posted is situated within Section NE 4, Township 11  
N, Range 13 W, Gila Salt River Base and Meridian, Arizona and this claim encompasses portions  
of the following quarter section (s), section (s), Township (s) and Range (s) NE 1/4 Sec. 4  
T. 11 N, R. 13 W

Gila Salt River Base and Meridian, Arizona.

The locality of this claim with reference to some natural object or permanent monument and additional information  
(if any) concerning its locality are as follows: From the section corner marker located at the  
NW corner of section 3, T. 11 N, R. 13 W, GSRBM, it is 916 feet on an  
Azimuth bearing of 193 degrees to the NE corner of Artillery # 29.

DATED AND POSTED on the ground this 30th day of March, 2007.

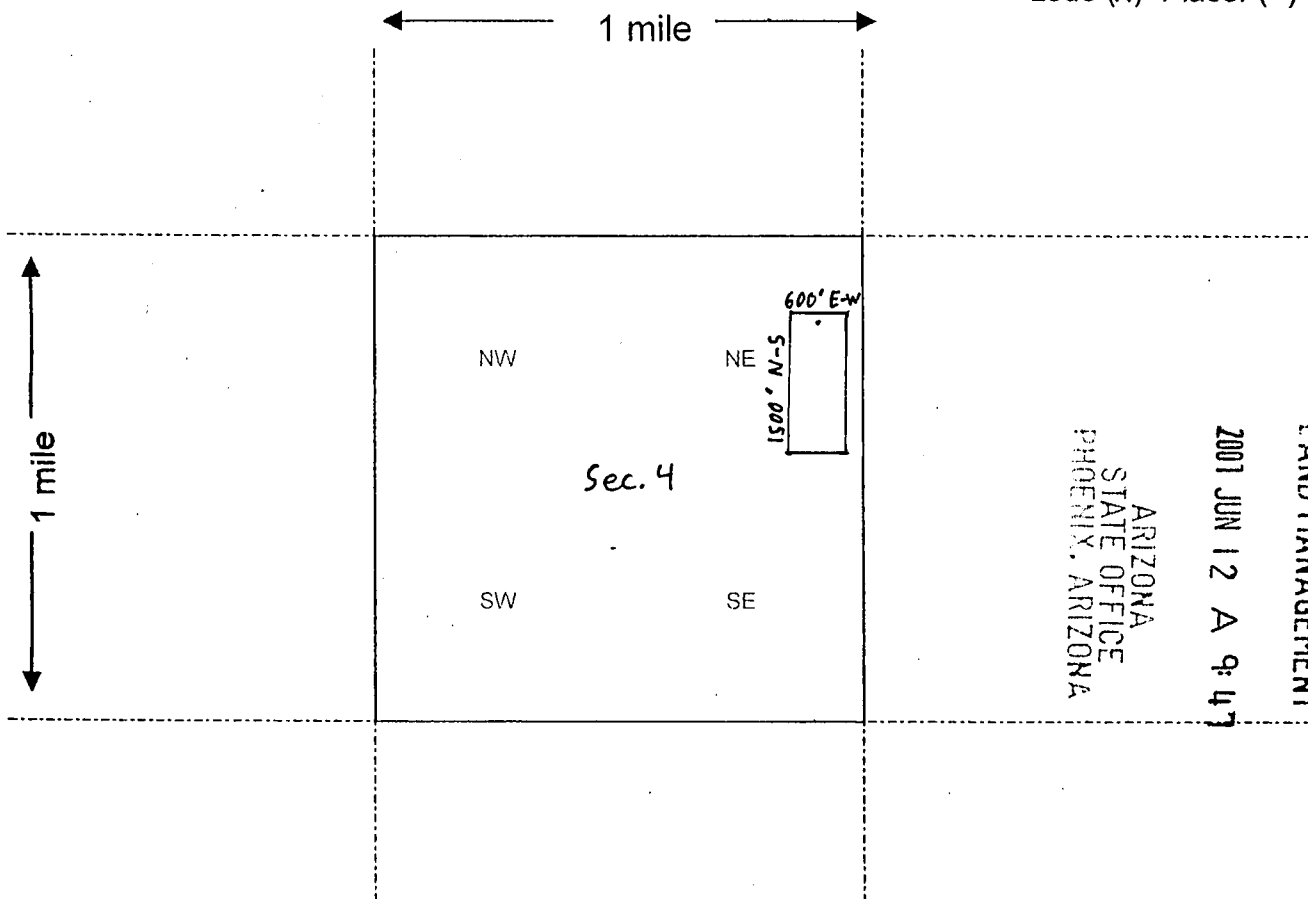
LOCATOR (s) Tim Neal (agent)

Form MCF100  
Revised July 2005

AMC 383738

**MINING CLAIM MAP**

Lode (X) Placer ( )



RECEIVED  
 BUREAU OF  
 LAND MANAGEMENT  
 2001 JUN 12 A 9:47  
 ARIZONA  
 STATE OFFICE  
 PHOENIX, ARIZONA

Scale : 1" = 2000 feet



1. The above map depicts the Artillery # 29 mining claim, which is located in Section (s) 4, Township 11 N, Range 13 W, Gila and Salt River Base and Meridian, Mohave County, Arizona.
2. The type of corner and location monuments used are as follows: Minimum of 1.5" x 1.5" wood Posts Projecting 4' above surface of ground.
3. The bearings and distances in degrees and feet between claim corners are as depicted on the map.

Form MCF100a  
 Revised July 2005

2

When Recorded Return Document to:

Tim Neal  
3300 Skyline Blvd. #325  
Reno, Nevada 89509

E-mail address: tenpan@sbcglobal.net



PAGE: 1 of 2 FEE # 2007043813

**B:6794 P:213**

OFFICIAL RECORDS  
OF MOHAVE COUNTY  
JOAN MCCALL,  
COUNTY RECORDER



05/14/2007 11:13 AM Fee: \$14.00  
DOC TYPE: MINE  
PAID BY: TIM E NEAL

**LOCATION NOTICE FOR LODE MINING CLAIM**

NOTICE IS HEREBY GIVEN that the Artillery #30  
\_\_\_\_\_ lode mining claim has been located  
by Primus Resources, L.C. whose current mailing  
address is 2120 Carey Ave., Suite 310  
Cheyenne, Wyoming 82001

RECEIVED BUREAU OF LAND MANAGEMENT	2007 JUN 12 A 9:47	ARIZONA STATE OFFICE PHOENIX, ARIZONA	BLM Date Stamp
--	--------------------	---	----------------------

The general course of this claim is Due North - South and it is situated in Mohave  
County, Arizona. This claim is 1500 feet in length and 600 feet in width. This claim runs  
from the location monument on which this location notice is posted approximately 1480 feet in a  
North direction to the North end line and 20 feet in a South direction to the  
South end line. This claim is marked by six monuments, one at each corner and one at the center of each  
end line of the claim.

The location monument on which this notice is posted is situated within Section NE 4, Township 11  
N, Range 13 W, Gila Salt River Base and Meridian, Arizona and this claim encompasses portions  
of the following quarter section (s), section (s), Township (s) and Range (s) NE 1/4 Sec. 4  
T. 11 N, R. 13 W; SE 1/4 Sec. 33, T. 12 N, R. 13 W

Gila Salt River Base and Meridian, Arizona.

The locality of this claim with reference to some natural object or permanent monument and additional information  
(if any) concerning its locality are as follows: From the section corner Marker located at the  
NW corner of section 3, T. 11 N, R. 13 W, GSRBM, it is 916 feet on an  
Azimuth bearing of 193 degrees to the SE corner of Artillery #30.

DATED AND POSTED on the ground this 30th day of March, 2007.

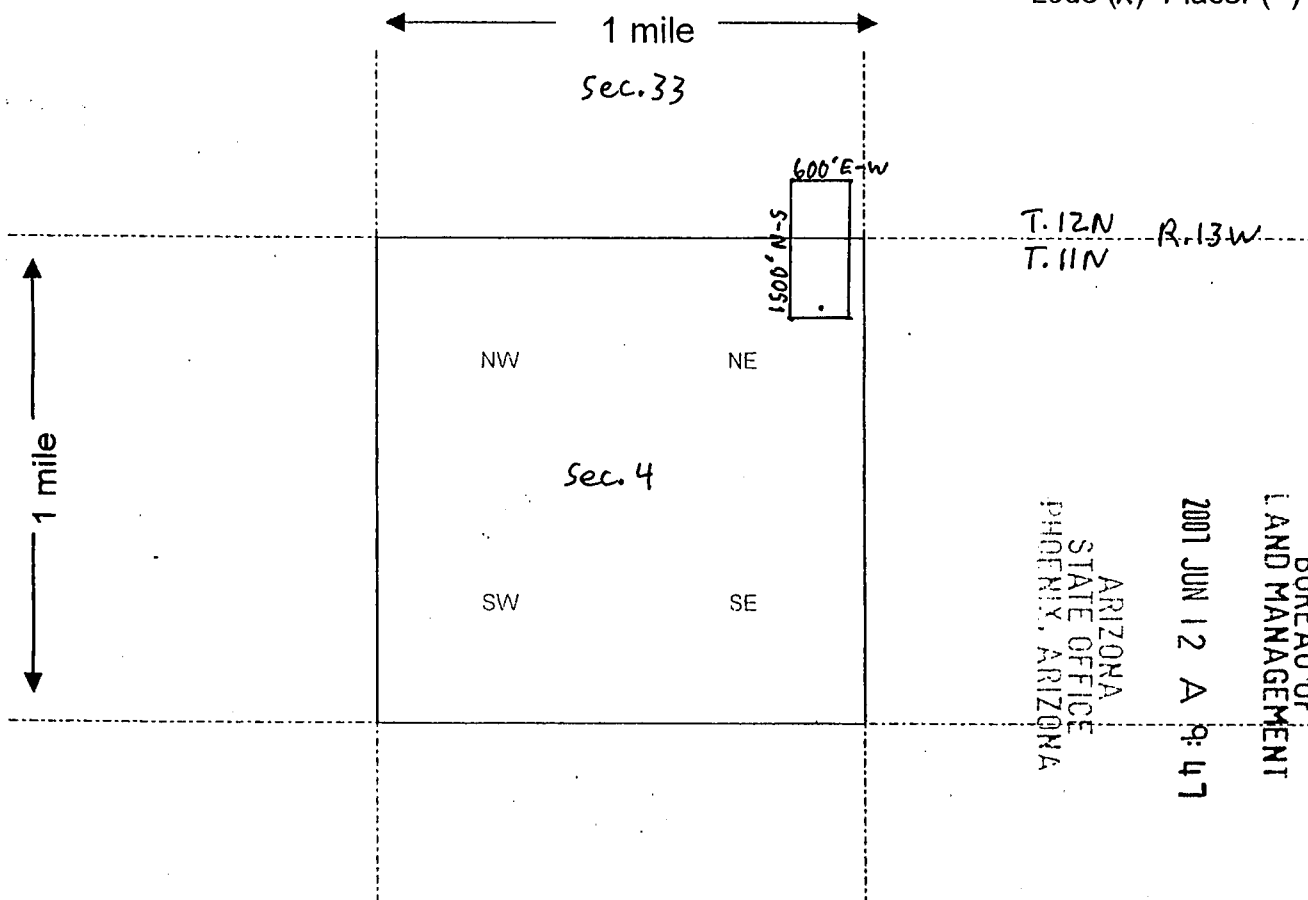
LOCATOR (s) Tim Neal (agent)

Form MCF100  
Revised July 2005

AMC 383739

**MINING CLAIM MAP**

Lode (x) Placer ( )



T. 12N R. 13W  
T. 11N

RECEIVED  
BUREAU OF  
LAND MANAGEMENT  
2007 JUN 12 A 9:47  
ARIZONA  
STATE OFFICE  
PHOENIX, ARIZONA

Scale : 1" = 2000 feet



1. The above map depicts the Artillery # 30 mining claim, which is located in Section (s) 33 4, Township 12 N 11 N, Range 13 W 13 W, Gila and Salt River Base and Meridian, Mohave County, Arizona.

2. The type of corner and location monuments used are as follows: Minimum of 1.5" x 1.5" wood Posts Projecting 4' above surface of ground.

3. The bearings and distances in degrees and feet between claim corners are as depicted on the map.

Form MCF100a  
Revised July 2005

2

When Recorded Return Document to:

Tim Neal  
3300 Skyline Blvd. # 325  
Reno, Nevada 89509

E-mail address: tenpan@sbcglobal.net



PAGE: 1 of 2 FEE # 2007043814

**B:6794 P:215**

OFFICIAL RECORDS  
OF MOHAVE COUNTY  
JOAN MCCALL  
COUNTY RECORDER



05/14/2007 11:13 AM Fee: \$14.00  
DOC TYPE: MINE  
PAID BY: TIM E NEAL

**LOCATION NOTICE FOR LODE MINING CLAIM**

NOTICE IS HEREBY GIVEN that the Artillery # 31  
\_\_\_\_\_ lode mining claim has been located  
by Primus Resources, L.C. whose current mailing  
address is 2120 Carey Ave., Suite 310  
Cheyenne, Wyoming 82001

RECEIVED  
BUREAU OF  
LAND MANAGEMENT

2007 JUN 12 A 9:47

ARIZONA  
STATE OFFICE  
PHOENIX, ARIZONA

BLM  
Date  
Stamp

The general course of this claim is Due North - South and it is situated in Mohave  
County, Arizona. This claim is 1500 feet in length and 600 feet in width. This claim runs  
from the location monument on which this location notice is posted approximately 20 feet in a  
North direction to the North end line and 1480 feet in a South direction to the  
South end line. This claim is marked by six monuments, one at each corner and one at the center of each  
end line of the claim.

The location monument on which this notice is posted is situated within Section NE 4, Township 11  
N, Range 13 W, Gila Salt River Base and Meridian, Arizona and this claim encompasses portions  
of the following quarter section (s), section (s), Township (s) and Range (s) NE 1/4 Sec. 4  
T. 11N, R. 13W

Gila Salt River Base and Meridian, Arizona.

The locality of this claim with reference to some natural object or permanent monument and additional information  
(if any) concerning its locality are as follows: From the section corner marker located at the  
NW corner of section 3, T. 11N, R. 13W, GSRBM, it is 1663 feet on an  
Azimuth bearing of 237 degrees to the NW corner of Artillery # 31.

DATED AND POSTED on the ground this 30th day of March, 2007.

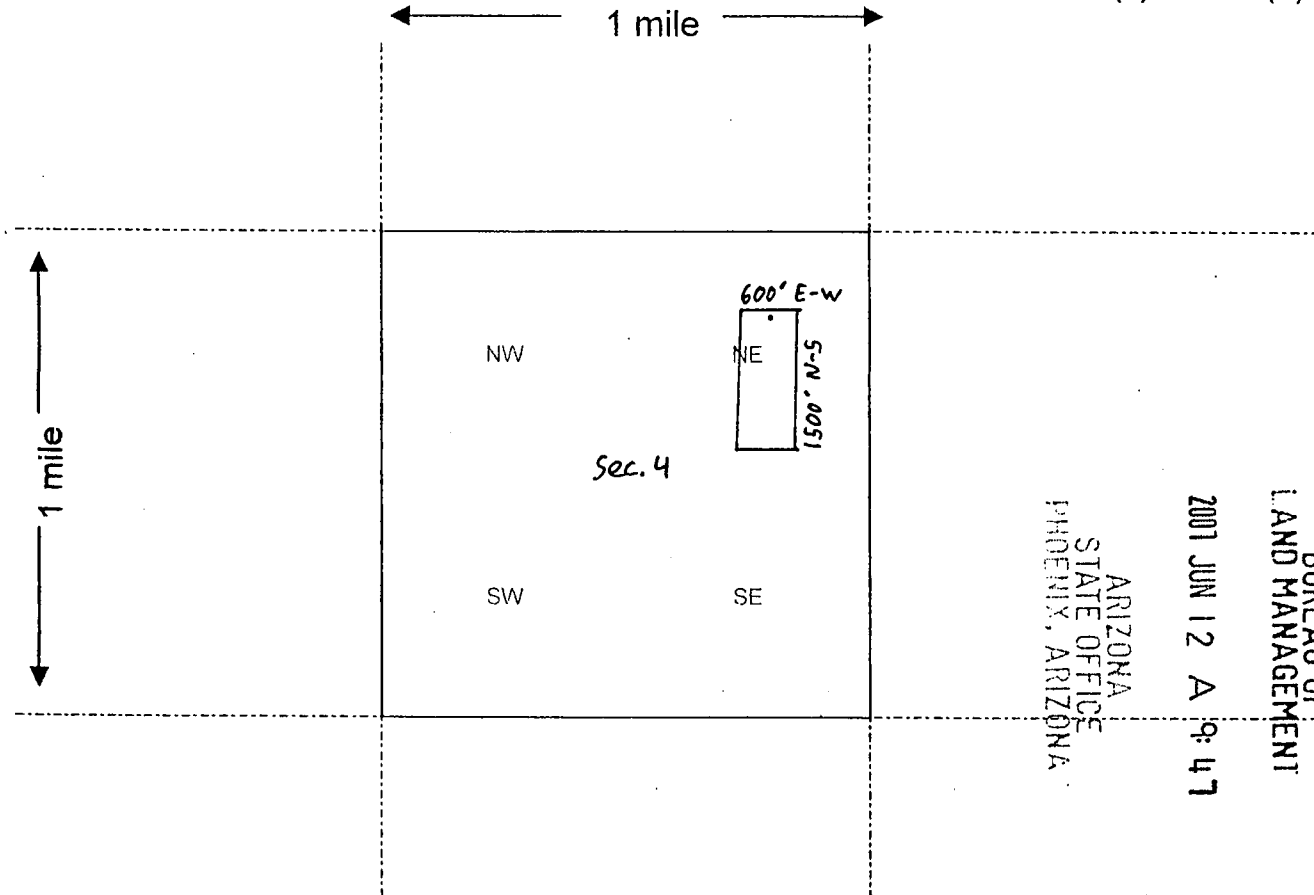
LOCATOR (s) Tim Neal (agent)

Form MCF100  
Revised July 2005

AMC 383740

**MINING CLAIM MAP**

Lode (x) Placer ( )



RECEIVED  
 BUREAU OF  
 LAND MANAGEMENT  
 2001 JUN 12 A 9:47  
 ARIZONA  
 STATE OFFICE  
 PHOENIX, ARIZONA

Scale : 1" = 2000 feet



1. The above map depicts the Artillery # 31 mining claim, which is located in Section (s) 4, Township 11 N, Range 13 W, Gila and Salt River Base and Meridian, Mohave County, Arizona.
2. The type of corner and location monuments used are as follows: Minimum of 1.5" x 1.5" wood Posts Projecting 4' above surface of ground.
3. The bearings and distances in degrees and feet between claim corners are as depicted on the map.

Form MCF100a  
 Revised July 2005

2

When Recorded Return Document to:

Tim Neal  
3300 Skyline Blvd. # 325  
Reno, Nevada 89509

E-mail address: tenpan@sbcglobal.net



PAGE: 1 of 2 FEE # 2007043815

**B:6794 P:217**

OFFICIAL RECORDS  
OF MOHAVE COUNTY  
JOAN MCCALL,  
COUNTY RECORDER



05/14/2007 11:13 AM Fee: \$14.00  
DOC TYPE: MINE  
PAID BY:TIM E NEAL

**LOCATION NOTICE FOR LODE MINING CLAIM**

NOTICE IS HEREBY GIVEN that the Artillery # 32  
\_\_\_\_\_ lode mining claim has been located  
by Primus Resources, L.C. whose current mailing  
address is 2120 Carey Ave., Suite 310  
Cheyenne, Wyoming 82001

RECEIVED  
BUREAU OF  
LAND MANAGEMENT

2007 JUN 12 A 9:47

ARIZONA  
STATE OFFICE  
PHOENIX, ARIZONA

BLM  
Date  
Stamp

The general course of this claim is Due North - South and it is situated in Mohave  
County, Arizona. This claim is 1500 feet in length and 600 feet in width. This claim runs  
from the location monument on which this location notice is posted approximately 1480 feet in a  
North direction to the North end line and 20 feet in a South direction to the  
South end line. This claim is marked by six monuments, one at each corner and one at the center of each  
end line of the claim.

The location monument on which this notice is posted is situated within Section NE 4, Township 11  
N, Range 13 W, Gila Salt River Base and Meridian, Arizona and this claim encompasses portions  
of the following quarter section (s), section (s), Township (s) and Range (s) NE 1/4 Sec. 4  
T. 11N, R. 13W; SE 1/4 Sec. 33, T. 12N, R. 13W  
Gila Salt River Base and Meridian, Arizona.

The locality of this claim with reference to some natural object or permanent monument and additional information  
(if any) concerning its locality are as follows: From the section corner marker located at the  
NW corner of section 3, T. 11 N, R. 13 W, GSRBM, it is 1663 feet on an  
Azimuth bearing of 237 degrees to the SW corner of Artillery # 32.

DATED AND POSTED on the ground this 30th day of March, 2007.

LOCATOR (s) Tim Neal (agent)

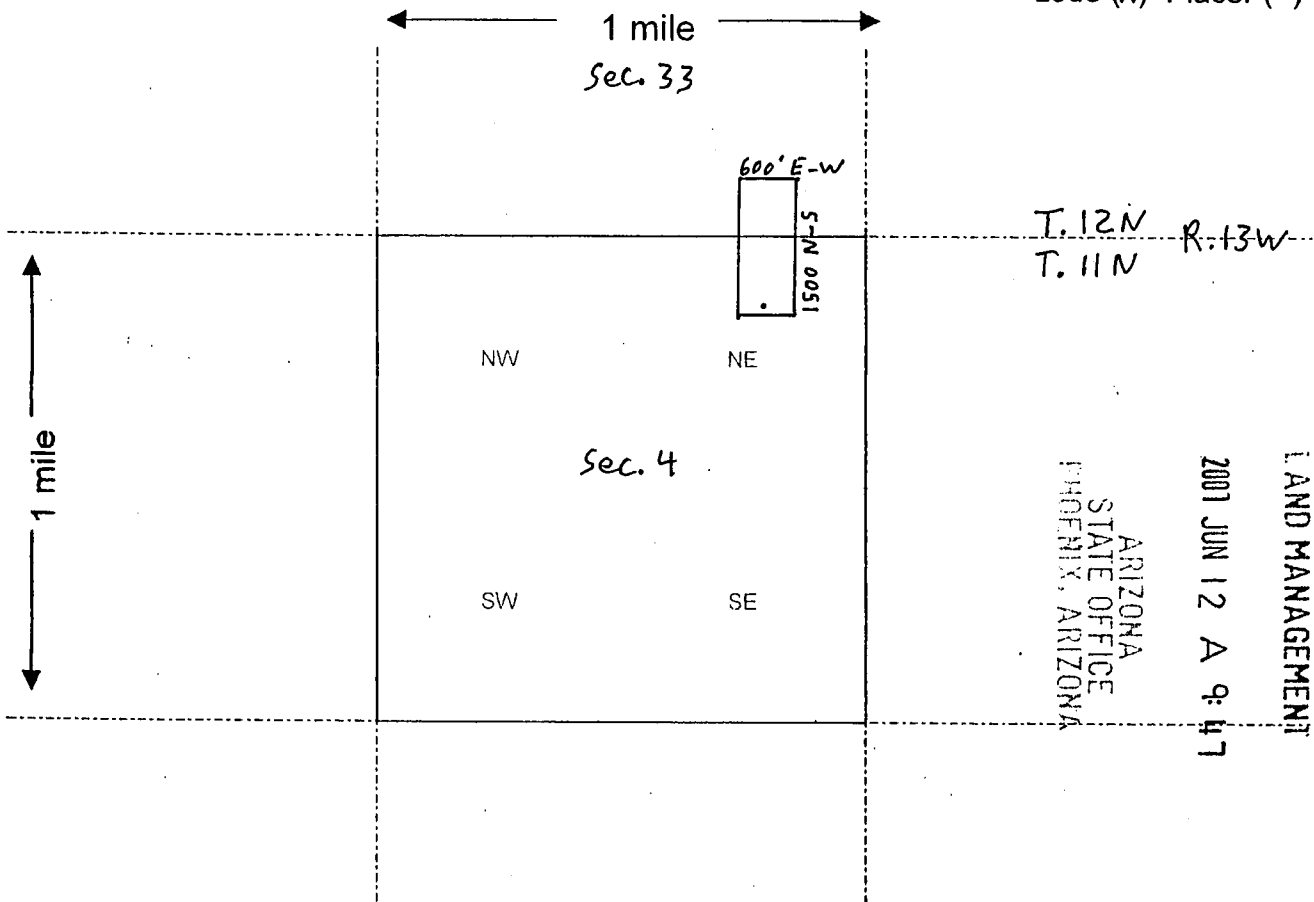
Form MCF100  
Revised July 2005

AMG 383741



**MINING CLAIM MAP**

Lode (X) Placer ( )



T. 12N R. 13W  
T. 11N

RECEIVED  
BUREAU OF  
LAND MANAGEMENT  
2001 JUN 12 A 9:47  
ARIZONA  
STATE OFFICE  
PHOENIX, ARIZONA

Scale : 1" = 2000 feet



1. The above map depicts the Artillery # 32 mining claim, which is located in Section (s) 33 4, Township 11 N, Range 13 W, Gila and Salt River Base and Meridian, Mohave County, Arizona.

2. The type of corner and location monuments used are as follows: Minimum of 1.5" x 1.5" wood Posts Projecting 4' above surface of ground.

3. The bearings and distances in degrees and feet between claim corners are as depicted on the map.

Form MCF100a  
Revised July 2005

When Recorded Return Document to:

Tim Neal  
3300 Skyline Blvd. #325  
Reno, Nevada 89509

E-mail address: tenpan@sbcglobal.net



PAGE: 1 of 2 FEE # 2007043816

**B:6794 P:219**

OFFICIAL RECORDS  
OF MOHAVE COUNTY  
JOAN MCCALL,  
COUNTY RECORDER



05/14/2007 11:13 AM Fee: \$14.00  
DOC TYPE: MINE  
PAID BY: TIM E NEAL

**LOCATION NOTICE FOR LODE MINING CLAIM**

NOTICE IS HEREBY GIVEN that the Artillery #33  
\_\_\_\_\_ lode mining claim has been located  
by Primus Resources, L.C. whose current mailing  
address is 2120 Carey Ave., Suite 310  
Cheyenne, Wyoming 82001

BLM  
Date  
Stamp

RECEIVED  
BUREAU OF  
LAND MANAGEMENT  
2007 JUN 12 A 9:47  
ARIZONA  
STATE OFFICE  
PHOENIX, ARIZONA

The general course of this claim is Due North - South and it is situated in Mohave  
County, Arizona. This claim is 1500 feet in length and 600 feet in width. This claim runs  
from the location monument on which this location notice is posted approximately 20 feet in a  
North direction to the North end line and 1480 feet in a South direction to the  
South end line. This claim is marked by six monuments, one at each corner and one at the center of each  
end line of the claim.

The location monument on which this notice is posted is situated within Section NE 4, Township 11  
N, Range 13 W, Gila Salt River Base and Meridian, Arizona and this claim encompasses portions  
of the following quarter section (s), section (s), Township (s) and Range (s) NE 1/4 Sec. 4  
T.11N, R.13W

Gila Salt River Base and Meridian, Arizona.

The locality of this claim with reference to some natural object or permanent monument and additional information  
(if any) concerning its locality are as follows: From the section corner Marker located at the  
NW corner of section 3, T.11 N, R.13 W, GSRBM, it is 1663 feet on an  
Azimuth bearing of 237 degrees to the NE corner of Artillery # 33.

DATED AND POSTED on the ground this 30<sup>th</sup> day of March, 2007.

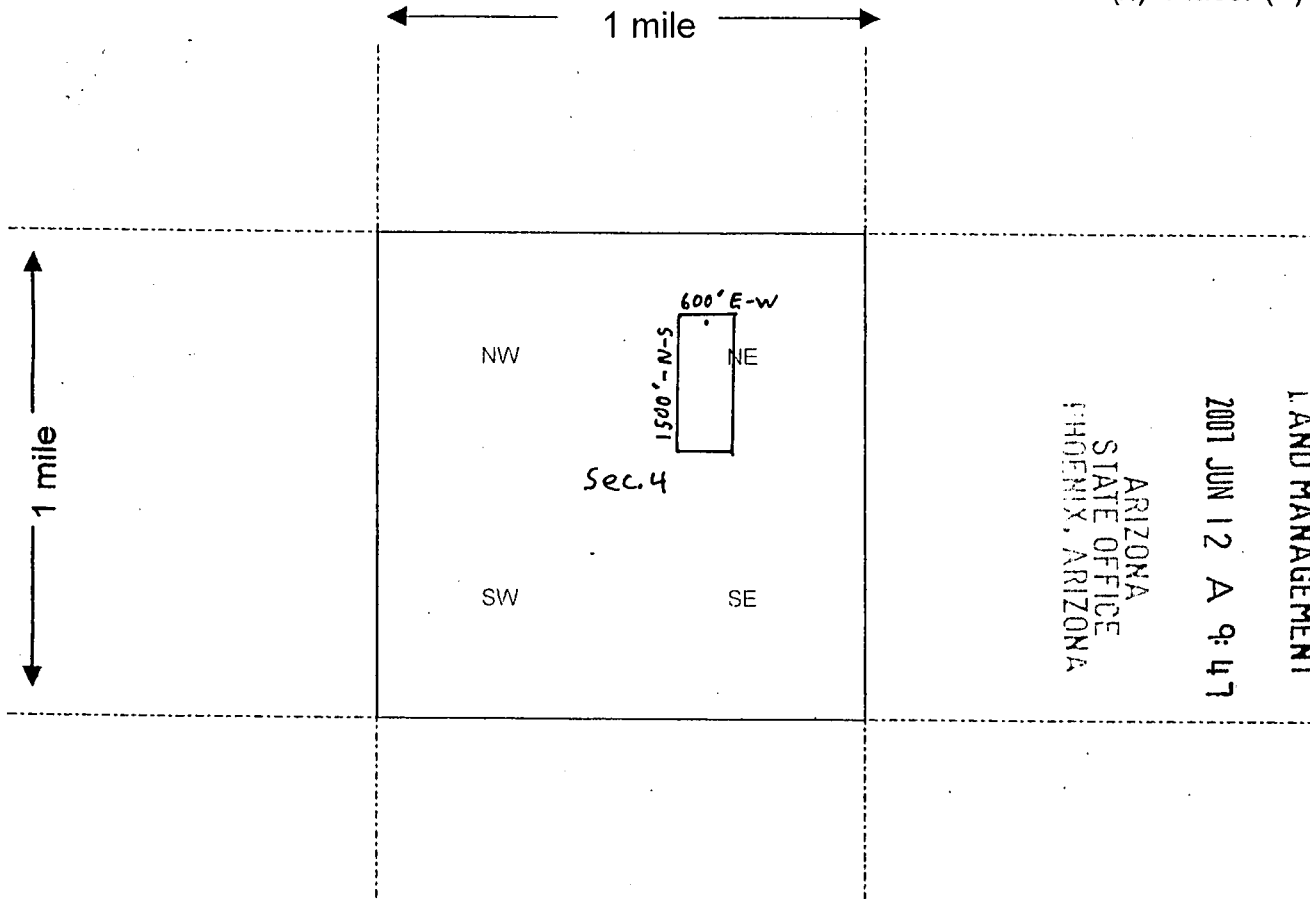
LOCATOR (s) Tim Neal (agent)

Form MCF100  
Revised July 2005

AMC 383742

MINING CLAIM MAP

Lode (x) Placer ( )



RECEIVED  
 BUREAU OF  
 LAND MANAGEMENT  
 2001 JUN 12 A 9:47  
 ARIZONA  
 STATE OFFICE  
 PHOENIX, ARIZONA

Scale : 1" = 2000 feet



1. The above map depicts the Artillery # 33 mining claim, which is located in Section (s) 4, Township 11 N, Range 13 W, Gila and Salt River Base and Meridian, Mohave County, Arizona.
2. The type of corner and location monuments used are as follows: Minimum of 1.5" x 1.5" wood Posts Projecting 4' above surface of ground.
3. The bearings and distances in degrees and feet between claim corners are as depicted on the map.

Form MCF100a  
 Revised July 2005

When Recorded Return Document to:

Tim Neal  
3300 Skyline Blvd. # 325  
Reno, Nevada 89509

E-mail address: tenpan@sbcglobal.net



PAGE: 1 of 2 FEE # 2007043817

**B:6794 P:221**

OFFICIAL RECORDS  
OF MOHAVE COUNTY  
JOAN MCCALL,  
COUNTY RECORDER



05/14/2007 11:13 AM Fee: \$14.00  
DOC TYPE: MINE  
PAID BY: TIM E NEAL

**LOCATION NOTICE FOR LODE MINING CLAIM**

NOTICE IS HEREBY GIVEN that the Artillery # 34  
\_\_\_\_\_ lode mining claim has been located  
by Primus Resources, L.C. whose current mailing  
address is 2120 Carey Ave., Suite 310  
Cheyenne, Wyoming 82001

RECEIVED  
BUREAU OF  
LAND MANAGEMENT  
2007 JUN 12 A 9:47  
ARIZONA  
STATE OFFICE  
PHOENIX, ARIZONA  
BLM  
Date  
Stamp

The general course of this claim is Due North - South and it is situated in Mohave  
County, Arizona. This claim is 1500 feet in length and 600 feet in width. This claim runs  
from the location monument on which this location notice is posted approximately 1480 feet in a  
North direction to the North end line and 20 feet in a South direction to the  
South end line. This claim is marked by six monuments, one at each corner and one at the center of each  
end line of the claim.

The location monument on which this notice is posted is situated within Section NE 4, Township 11  
N, Range 13 W, Gila Salt River Base and Meridian, Arizona and this claim encompasses portions  
of the following quarter section (s), section (s), Township (s) and Range (s) NE 1/4 Sec. 4  
T. 11N, R. 13W; SE 1/4 Sec. 33, T. 12N, R. 13W  
Gila Salt River Base and Meridian, Arizona.

The locality of this claim with reference to some natural object or permanent monument and additional information  
(if any) concerning its locality are as follows: From the section corner Marker located at the  
NW corner of section 3, T. 11N, R. 13W, GSRBM, it is 1663 feet on an  
Azimuth bearing of 237 degrees to the SE corner of Artillery # 34.

DATED AND POSTED on the ground this 30<sup>th</sup> day of March, 2007.

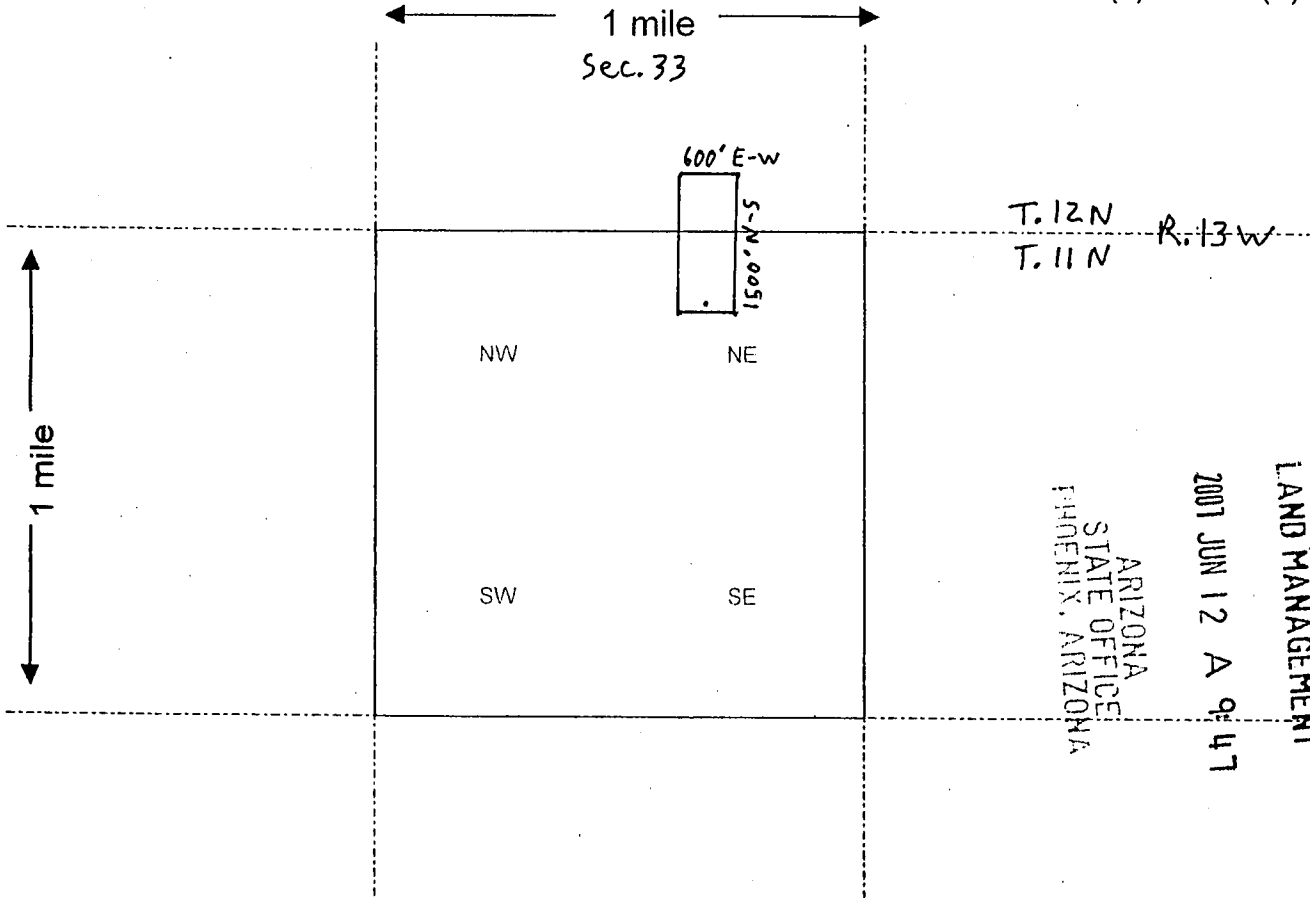
LOCATOR (s) Tim Neal (agent)

Form MCF100  
Revised July 2005

AMC 383743

**MINING CLAIM MAP**

Lode (X) Placer ( )



RECEIVED  
 BUREAU OF  
 LAND MANAGEMENT  
 2001 JUN 12 A 9:47  
 ARIZONA  
 STATE OFFICE  
 PHOENIX, ARIZONA

Scale : 1" = 2000 feet



1. The above map depicts the Artillery # 34 mining claim, which is located in Section (s) 33, Township 11 N, Range 13 W, Gila and Salt River Base and Meridian, Mohave County, Arizona.

2. The type of corner and location monuments used are as follows: Minimum of 1.5" x 1.5" wood Posts Projecting 4' above surface of ground.

3. The bearings and distances in degrees and feet between claim corners are as depicted on the map.

Form MCF100a  
 Revised July 2005

2

When Recorded Return Document to:

Tim Neal  
3300 Skyline Blvd. # 325  
Reno, Nevada 89509

E-mail address: tenpan@sbcglobal.net



PAGE: 1 of 2 FEE # 2007043818

**B:6794 P:223**

OFFICIAL RECORDS  
OF MOHAVE COUNTY  
JOAN MCCALL,  
COUNTY RECORDER



05/14/2007 11:14 AM Fee: \$14.00  
DOC TYPE: MINE  
PAID BY: TIM E NEAL

**LOCATION NOTICE FOR LODE MINING CLAIM**

NOTICE IS HEREBY GIVEN that the Artillery # 35  
\_\_\_\_\_ lode mining claim has been located  
by Primus Resources, L.C. whose current mailing  
address is 2120 Carey Ave., Suite 310  
Cheyenne, Wyoming 82001

BLM Date Stamp	ARIZONA STATE OFFICE PHOENIX, ARIZONA	2007 JUN 12 A 9:47	RECEIVED BUREAU OF LAND MANAGEMENT

The general course of this claim is Due North - South and it is situated in Mohave  
County, Arizona. This claim is 1500 feet in length and 600 feet in width. This claim runs  
from the location monument on which this location notice is posted approximately 20 feet in a  
North direction to the North end line and 1480 feet in a South direction to the  
South end line. This claim is marked by six monuments, one at each corner and one at the center of each  
end line of the claim.

The location monument on which this notice is posted is situated within Section NE 4, Township 11  
N, Range 13 W, Gila Salt River Base and Meridian, Arizona and this claim encompasses portions  
of the following quarter section (s), section (s), Township (s) and Range (s) NE 1/4 Sec. 4  
T. 11 N, R. 13 W

Gila Salt River Base and Meridian, Arizona.

The locality of this claim with reference to some natural object or permanent monument and additional information  
(if any) concerning its locality are as follows: From the section corner Marker located at the  
NW corner of section 3, T. 11 N, R. 13 W, GSRBM, it is 2754 feet on an  
Azimuth bearing of 251 degrees to the NW corner of Artillery # 35.

DATED AND POSTED on the ground this 30<sup>th</sup> day of March, 2007.

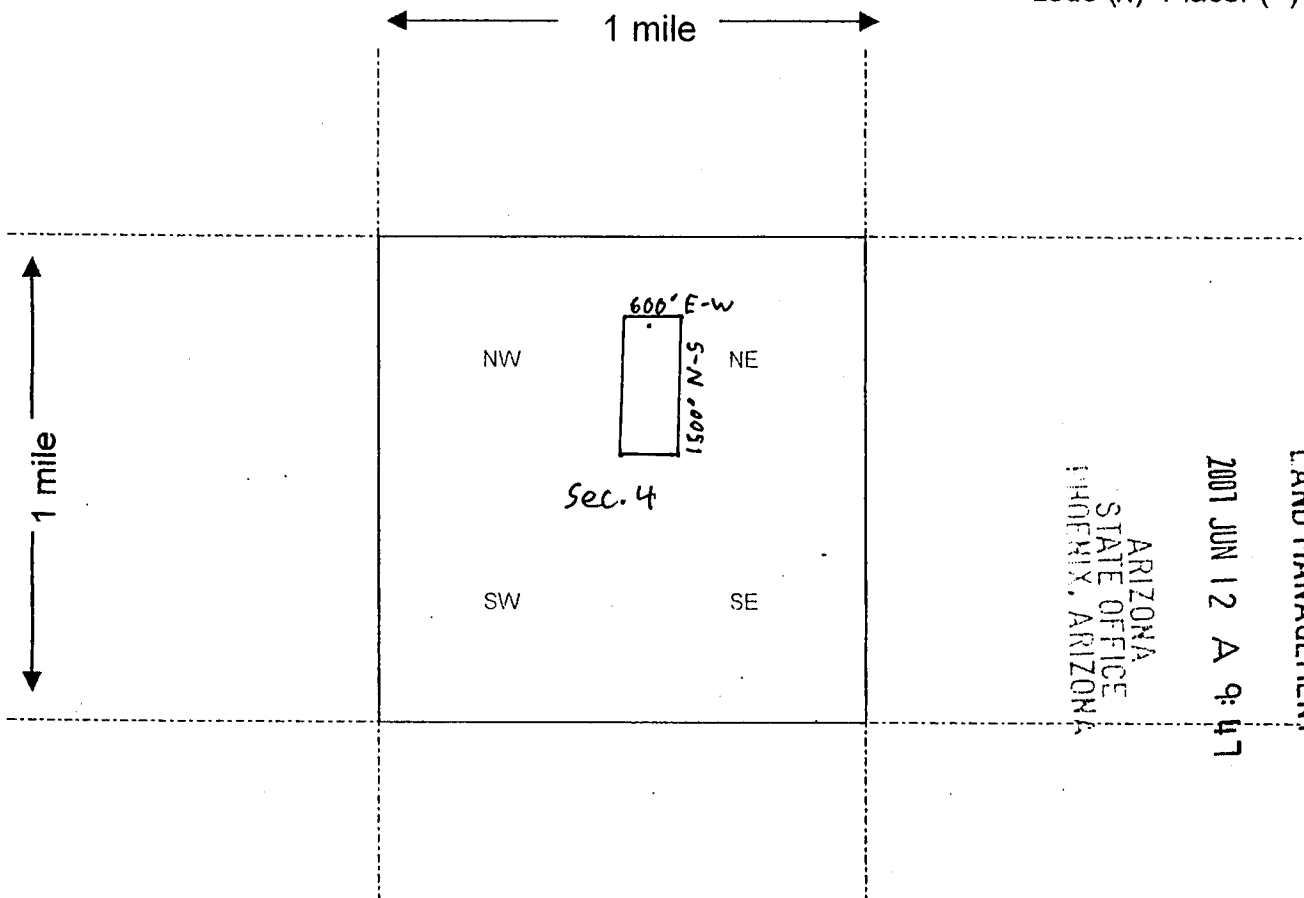
LOCATOR (s) Tim Neal (agent)

Form MCF100  
Revised July 2005

AMC 383744

**MINING CLAIM MAP**

Lode (x) Placer ( )



RECEIVED  
BUREAU OF  
LAND MANAGEMENT  
2007 JUN 12 A 9:47  
ARIZONA  
STATE OFFICE  
TUCSON, ARIZONA

Scale : 1" = 2000 feet



1. The above map depicts the Artillery # 35 mining claim, which is located in Section (s) 4, Township 11 N, Range 13 W, Gila and Salt River Base and Meridian, Mohave County, Arizona.
2. The type of corner and location monuments used are as follows: Minimum of 1.5" x 1.5" wood Posts Projecting 4' above surface of ground.
3. The bearings and distances in degrees and feet between claim corners are as depicted on the map.

Form MCF100a  
Revised July 2005

This form is available from the Arizona Department of Mines & Mineral Resources and may be reproduced.

When Recorded Return Document to:

Tim Neal  
3300 Skyline Blvd. #325  
Reno, Nevada 89509

E-mail address: tenpan@sbcglobal.net



PAGE: 1 of 2 FEE # 2007043819

**B:6794 P:225**

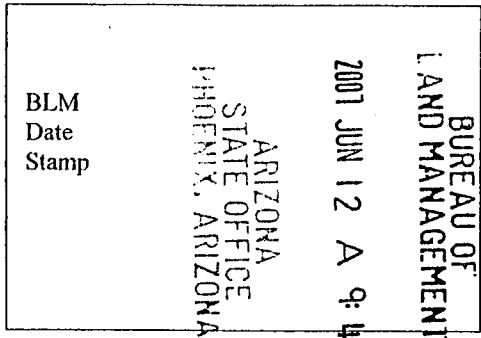
OFFICIAL RECORDS  
OF MOHAVE COUNTY  
JOAN MCCALL,  
COUNTY RECORDER



05/14/2007 11:14 AM Fee: \$14.00  
DOC TYPE: MINE  
PAID BY: TIM E NEAL

**LOCATION NOTICE FOR LODE MINING CLAIM**

NOTICE IS HEREBY GIVEN that the Artillery #36  
\_\_\_\_\_ lode mining claim has been located  
by Primus Resources, L.C. whose current mailing  
address is 2120 Carey Ave., Suite 310  
Cheyenne, Wyoming 82001



The general course of this claim is Due North-South and it is situated in Mohave  
County, Arizona. This claim is 1500 feet in length and 600 feet in width. This claim runs  
from the location monument on which this location notice is posted approximately 20 feet in a  
North direction to the North end line and 1480 feet in a South direction to the  
South end line. This claim is marked by six monuments, one at each corner and one at the center of each  
end line of the claim.

The location monument on which this notice is posted is situated within Section SE 33, Township 12  
N, Range 13 W, Gila Salt River Base and Meridian, Arizona and this claim encompasses portions  
of the following quarter section (s), section (s), Township (s) and Range (s) NE 1/4 Sec. 4  
T.11N, R.13W; SE 1/4 Sec. 33, T.12N, R.13W  
Gila Salt River Base and Meridian, Arizona.

The locality of this claim with reference to some natural object or permanent monument and additional information  
(if any) concerning its locality are as follows: From the section corner marker located at the  
NE corner of section 33, T.12 N, R.13 W, GSRBM, it is 5095 feet on an  
Azimuth bearing of 203 degrees to the NE corner of Artillery #36.

DATED AND POSTED on the ground this 26<sup>th</sup> day of March, 2007.

LOCATOR (s) Tim Neal (agent)

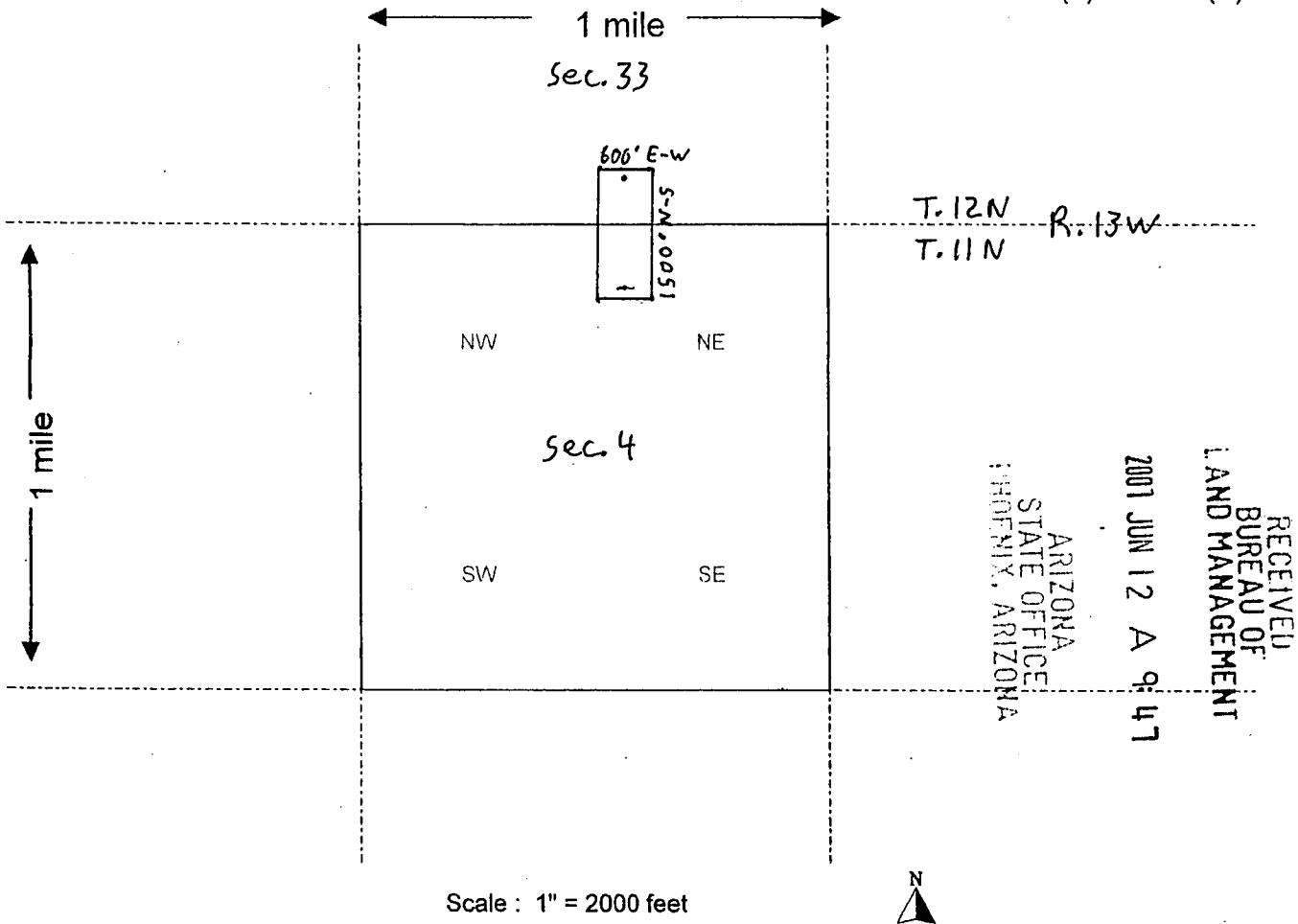
Form MCF100  
Revised July 2005

AMC 383745



**MINING CLAIM MAP**

Lode (X) Placer ( )



RECEIVED  
 BUREAU OF  
 LAND MANAGEMENT  
 2001 JUN 12 A 9:47  
 ARIZONA  
 STATE OFFICE  
 PHOENIX, ARIZONA

Scale : 1" = 2000 feet



1. The above map depicts the Artillery # 36 mining claim, which is located in Section (s) 33 4, Township 11 N, Range 13 W, Gila and Salt River Base and Meridian, Mohave County, Arizona.

2. The type of corner and location monuments used are as follows: Minimum of 1.5" x 1.5" wood Posts Projecting 4' above surface of ground.

3. The bearings and distances in degrees and feet between claim corners are as depicted on the map.

Form MCF100a  
 Revised July 2005

When Recorded Return Document to:

Tim Neal  
3300 Skyline Blvd. #325  
Reno, Nevada 89509

E-mail address: tenpan@sbcglobal.net



PAGE: 1 of 2 FEE # 2007043820

**B:6794 P:227**

OFFICIAL RECORDS  
OF MOHAVE COUNTY  
JOAN MCCALL  
COUNTY RECORDER



05/14/2007 11:14 AM Fee: \$14.00  
DOC TYPE: MINE  
PAID BY: TIM E NEAL

**LOCATION NOTICE FOR LODE MINING CLAIM**

NOTICE IS HEREBY GIVEN that the Artillery #37  
\_\_\_\_\_ lode mining claim has been located  
by Primus Resources, L.C. whose current mailing  
address is 2120 Carey Ave., Suite 310  
Cheyenne, Wyoming 82001

BLM  
Date  
Stamp

RECEIVED  
BUREAU OF  
LAND MANAGEMENT  
2007 JUN 12 A 9:47  
ARIZONA  
STATE OFFICE  
PHOENIX, ARIZONA

The general course of this claim is Due North-South and it is situated in Mohave  
County, Arizona. This claim is 1500 feet in length and 600 feet in width. This claim runs  
from the location monument on which this location notice is posted approximately 20 feet in a  
North direction to the North end line and 1480 feet in a South direction to the  
South end line. This claim is marked by six monuments, one at each corner and one at the center of each  
end line of the claim.

The location monument on which this notice is posted is situated within Section NW 4, Township 11  
N, Range 13 W, Gila Salt River Base and Meridian, Arizona and this claim encompasses portions  
of the following quarter section (s), section (s), Township (s) and Range (s) NE, NW 1/4's Sec. 4  
T. 11N, R. 13W

Gila Salt River Base and Meridian, Arizona.

The locality of this claim with reference to some natural object or permanent monument and additional information  
(if any) concerning its locality are as follows: From the section corner Marker located at the  
NW corner of section 3, T. 11 N, R. 13 W, GSRBM, it is 2754 feet on an  
Azimuth bearing of 251 degrees to the NE corner of Artillery # 37.

DATED AND POSTED on the ground this 30th day of March, 2007.

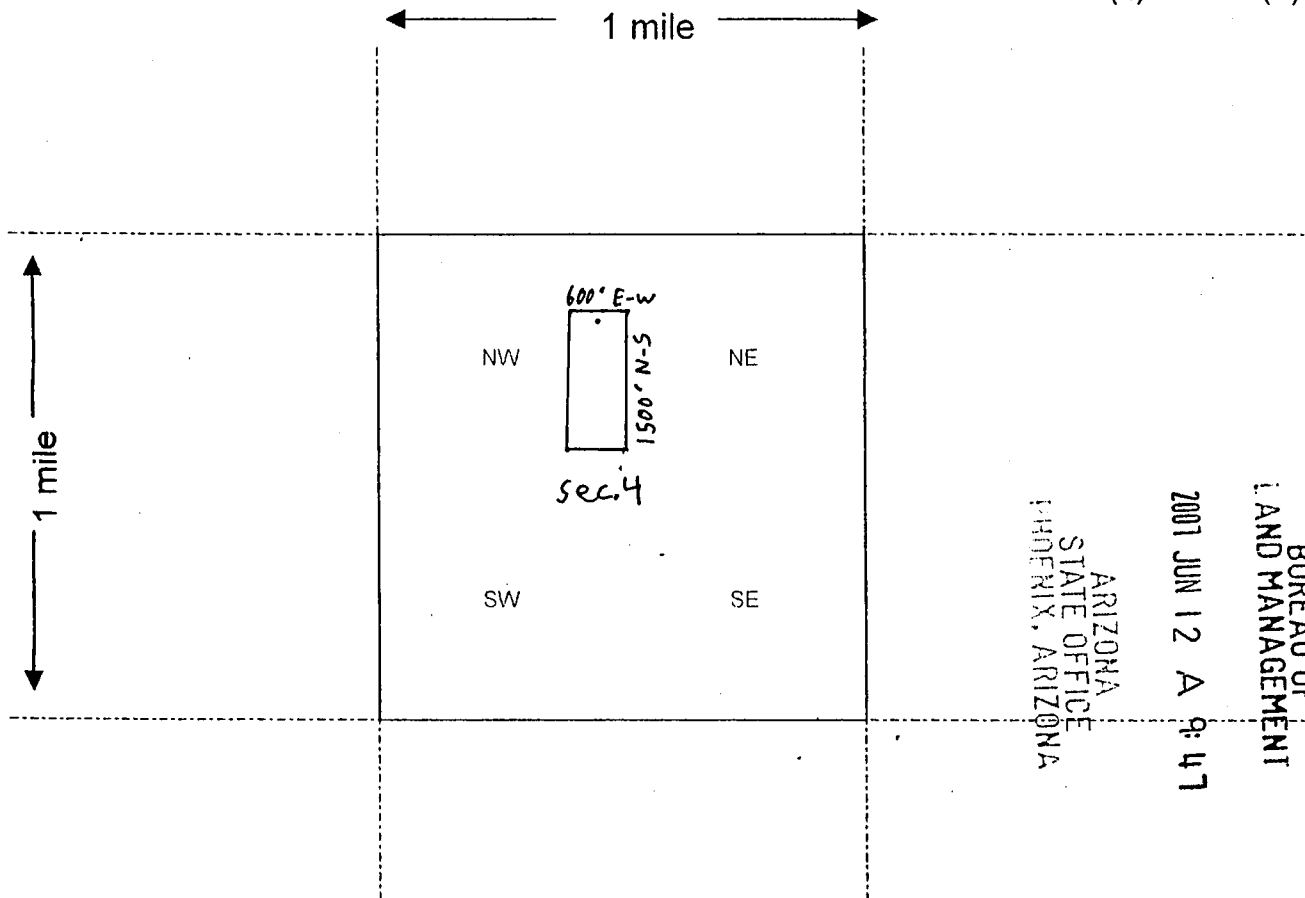
LOCATOR (s) Tim Neal (agent)

Form MCF100  
Revised July 2005

AMC 383746

**MINING CLAIM MAP**

Lode (x) Placer ( )



RECEIVED  
BUREAU OF  
LAND MANAGEMENT  
2007 JUN 12 A 9:47  
ARIZONA  
STATE OFFICE  
PHOENIX, ARIZONA

Scale : 1" = 2000 feet



1. The above map depicts the Artillery # 37 mining claim, which is located in Section (s) 4, Township 11 N, Range 13 W, Gila and Salt River Base and Meridian, Mohave County, Arizona.

2. The type of corner and location monuments used are as follows: Minimum of 1.5" x 1.5" wood Posts Projecting 4' above surface of ground.

3. The bearings and distances in degrees and feet between claim corners are as depicted on the map.

Form MCF100a  
Revised July 2005

2

When Recorded Return Document to:

Tim Neal  
3300 Skyline Blvd. #325  
Reno, Nevada 89509

E-mail address: tenpan@sbcglobal.net



PAGE: 1 of 2 FEE # 2007043821

**B:6794 P:229**

OFFICIAL RECORDS  
OF MOHAVE COUNTY  
JOAN MCCALL  
COUNTY RECORDER



05/14/2007 11:14 AM Fee: \$14.00  
DOC TYPE: MINE  
PAID BY: TIM E NEAL

**LOCATION NOTICE FOR LODE MINING CLAIM**

NOTICE IS HEREBY GIVEN that the Artillery #38  
\_\_\_\_\_ lode mining claim has been located  
by Primus Resources, L.C. whose current mailing  
address is 2120 Carey Ave., Suite 310  
Cheyenne, Wyoming 82001

RECEIVED  
BUREAU OF  
LAND MANAGEMENT  
2007 JUN 12 A 9:46  
ARIZONA  
STATE OFFICE  
PHOENIX, ARIZONA  
BLM  
Date  
Stamp

The general course of this claim is Due North - South and it is situated in Mohave  
County, Arizona. This claim is 1500 feet in length and 600 feet in width. This claim runs  
from the location monument on which this location notice is posted approximately 20 feet in a  
North direction to the North end line and 1480 feet in a South direction to the  
South end line. This claim is marked by six monuments, one at each corner and one at the center of each  
end line of the claim.

The location monument on which this notice is posted is situated within Section SW 33, Township 12  
N, Range 13 W, Gila Salt River Base and Meridian, Arizona and this claim encompasses portions  
of the following quarter section (s), section (s), Township (s) and Range (s) NE & NW 1/4's Sec. 4  
T.11N, R.13W; SE & SW 1/4's Sec. 33, T.12N, R.13W

Gila Salt River Base and Meridian, Arizona.

The locality of this claim with reference to some natural object or permanent monument and additional information  
(if any) concerning its locality are as follows: From the section corner marker located at the  
NE corner of section 33, T.12 N, R.13 W, GSRBM, it is 5670 feet on an  
Azimuth bearing of 214 degrees to the <sup>NW</sup> corner of Artillery # 38.

DATED AND POSTED on the ground this 26th day of March, 2007.

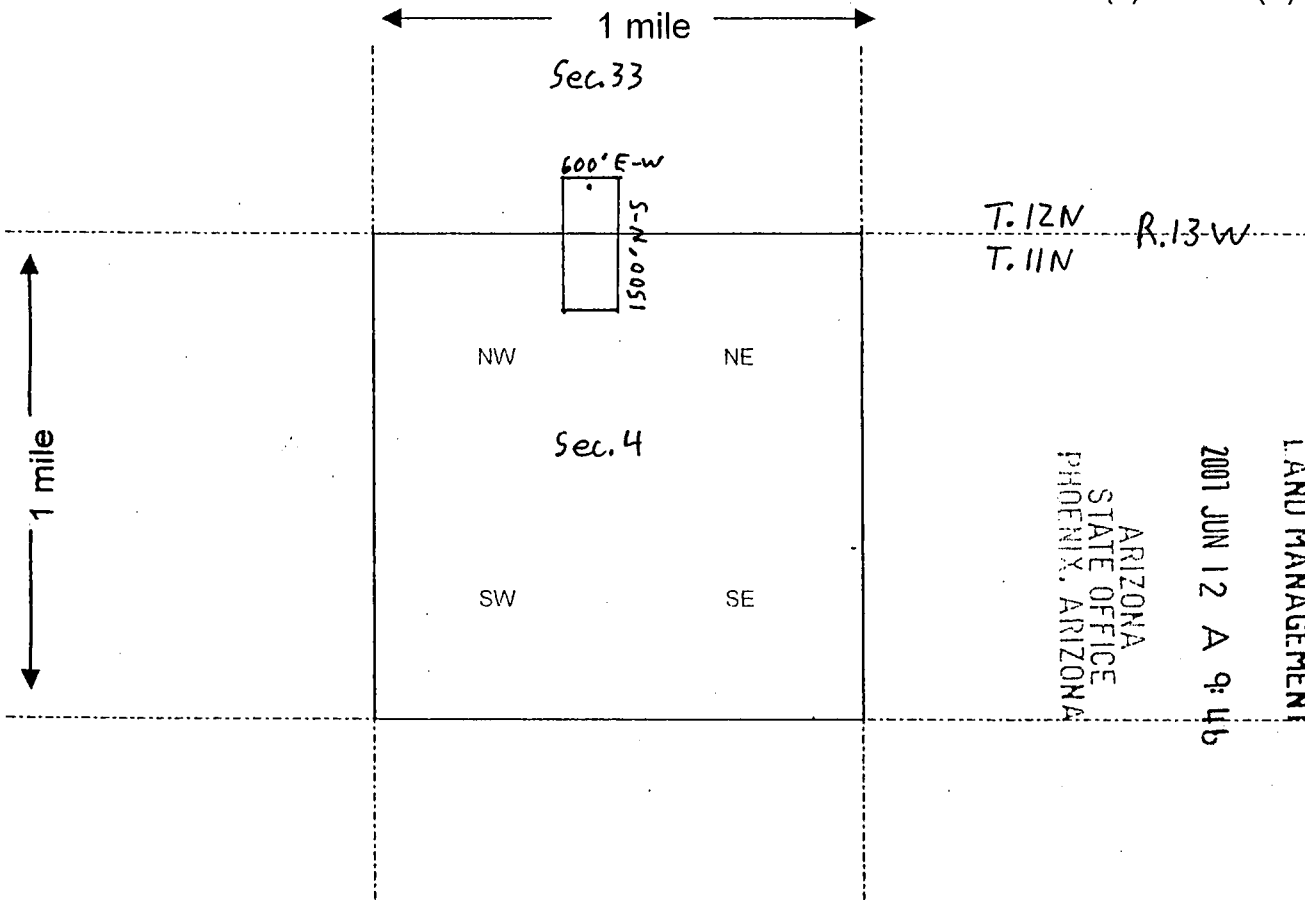
LOCATOR (s) Tim Neal (agent)

Form MCF100  
Revised July 2005

AMC 383747

**MINING CLAIM MAP**

Lode (x) Placer ( )



RECEIVED  
 BUREAU OF  
 LAND MANAGEMENT  
 2001 JUN 12 A 9:46  
 ARIZONA  
 STATE OFFICE  
 PHOENIX, ARIZONA

Scale : 1" = 2000 feet



1. The above map depicts the Artillery # 38 mining claim, which is located in Section (s) 33 4, Township 12 11 N N, Range 13 13 W W, Gila and Salt River Base and Meridian, Mohave County, Arizona.

2. The type of corner and location monuments used are as follows: Minimum of 1.5" x 1.5" wood Posts Projecting 4' above surface of ground.

3. The bearings and distances in degrees and feet between claim corners are as depicted on the map.

Form MCF100a  
 Revised July 2005

7

When Recorded Return Document to:

Tim Neal  
3300 Skyline Blvd. #325  
Reno, Nevada 89509

E-mail address: tenpan@sbcglobal.net



PAGE: 1 of 2 FEE # 2007043822

**B:6794 P:231**

OFFICIAL RECORDS  
OF MOHAVE COUNTY  
JOAN MCCALL,  
COUNTY RECORDER



05/14/2007 11:14 AM Fee: \$14.00  
DOC TYPE: MINE  
PAID BY: TIM E NEAL

**LOCATION NOTICE FOR LODE MINING CLAIM**

NOTICE IS HEREBY GIVEN that the Artillery #39  
\_\_\_\_\_ lode mining claim has been located  
by Primus Resources, L.C. whose current mailing  
address is 2120 Carey Ave., Suite 310  
Cheyenne, Wyoming 82001

RECEIVED  
BUREAU OF  
LAND MANAGEMENT

2001 JUN 12 A 9:46

ARIZONA  
STATE OFFICE  
PHOENIX, ARIZONA

BLM  
Date  
Stamp

The general course of this claim is Due North - South and it is situated in Mohave  
County, Arizona. This claim is 1500 feet in length and 600 feet in width. This claim runs  
from the location monument on which this location notice is posted approximately 20 feet in a  
North direction to the North end line and 1480 feet in a South direction to the  
South end line. This claim is marked by six monuments, one at each corner and one at the center of each  
end line of the claim.

The location monument on which this notice is posted is situated within Section Nw 4, Township 11  
N, Range 13 W, Gila Salt River Base and Meridian, Arizona and this claim encompasses portions  
of the following quarter section (s), section (s), Township (s) and Range (s) NW 1/4 Sec. 4  
T. 11N, R. 13W

Gila Salt River Base and Meridian, Arizona.

The locality of this claim with reference to some natural object or permanent monument and additional information  
(if any) concerning its locality are as follows: From the section corner marker located at the  
NW corner of section 3, T. 11 N, R. 13 W, GSRBM, it is 3908 feet on an  
Azimuth bearing of 257 degrees to the NW corner of Artillery # 39.

DATED AND POSTED on the ground this 30th day of March, 2007.

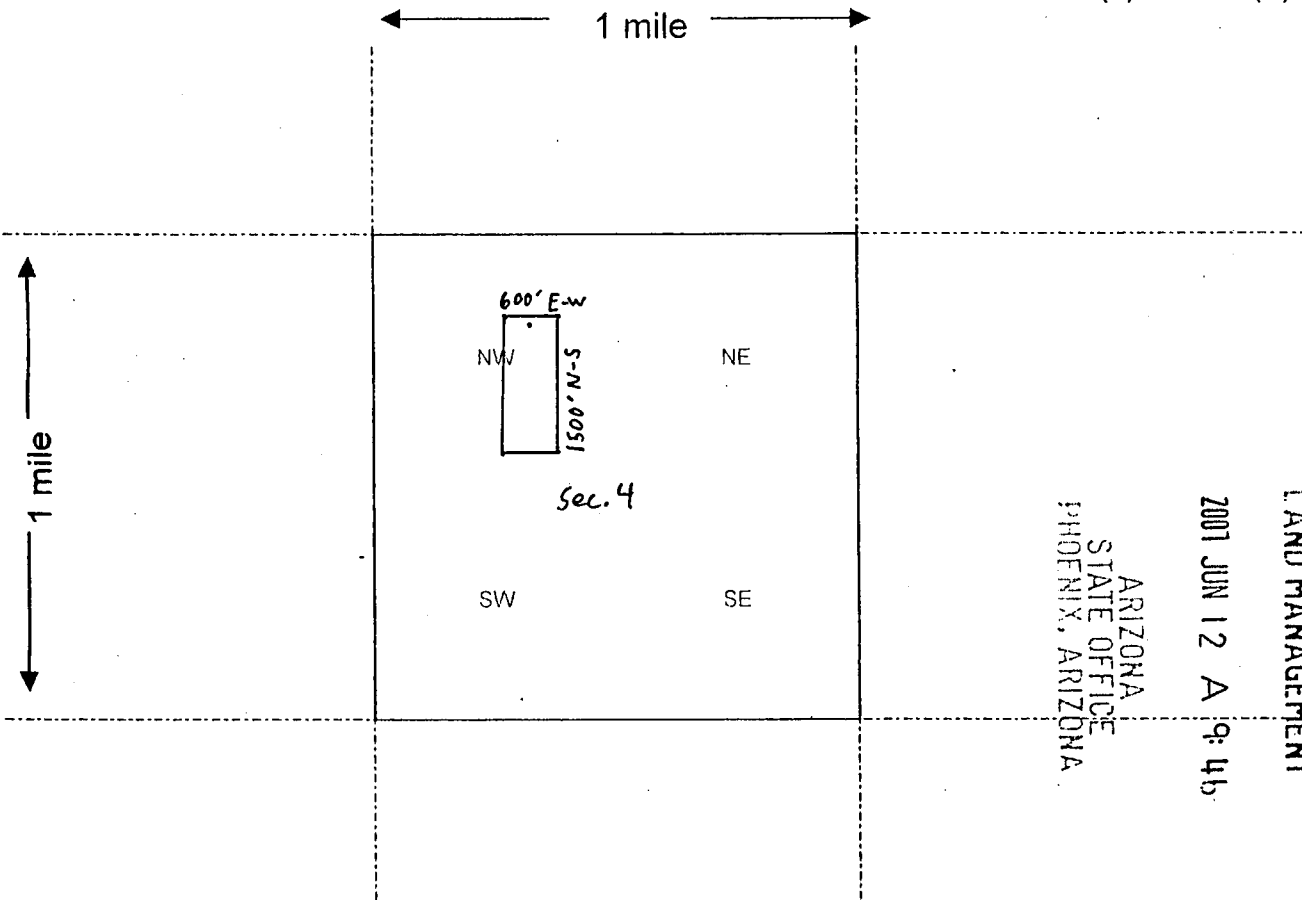
LOCATOR (s) Tim Neal (agent)

Form MCF100  
Revised July 2005

AMC 383748

**MINING CLAIM MAP**

Lode (X) Placer ( )



RECEIVED  
 BUREAU OF  
 LAND MANAGEMENT  
 2001 JUN 12 A 10:45  
 ARIZONA  
 STATE OFFICE  
 PHOENIX, ARIZONA

Scale : 1" = 2000 feet



1. The above map depicts the Artillery # 39 mining claim, which is located in Section (s) 4, Township 11 N, Range 13 W, Gila and Salt River Base and Meridian, Mohave County, Arizona.
2. The type of corner and location monuments used are as follows: Minimum of 1.5" x 1.5" wood Posts Projecting 4' above surface of ground.
3. The bearings and distances in degrees and feet between claim corners are as depicted on the map.

Form MCF100a  
 Revised July 2005

When Recorded Return Document to:

Tim Neal  
3300 Skyline Blvd. #325  
Reno, Nevada 89509

E-mail address: tenpan@sbcglobal.net



PAGE: 1 of 2 FEE # 2007043823

**B:6794 P:233**

OFFICIAL RECORDS  
OF MOHAVE COUNTY  
JOAN MCCALL,  
COUNTY RECORDER



05/14/2007 11:14 AM Fee: \$14.00  
DOC TYPE: MINE  
PAID BY: TIM E NEAL

**LOCATION NOTICE FOR LODE MINING CLAIM**

NOTICE IS HEREBY GIVEN that the Artillery # 40  
\_\_\_\_\_ lode mining claim has been located  
by Primus Resources, L.C. whose current mailing  
address is 2120 Carey Ave., Suite 310  
Cheyenne, Wyoming 82001

RECEIVED  
BUREAU OF  
LAND MANAGEMENT  
2007 JUN 12 A 9:45  
ARIZONA  
STATE OFFICE  
PHOENIX, ARIZONA  
BLM  
Date  
Stamp

The general course of this claim is Due North - South and it is situated in Mohave  
County, Arizona. This claim is 1500 feet in length and 600 feet in width. This claim runs  
from the location monument on which this location notice is posted approximately 20 feet in a  
North direction to the North end line and 1480 feet in a South direction to the  
South end line. This claim is marked by six monuments, one at each corner and one at the center of each  
end line of the claim.

The location monument on which this notice is posted is situated within Section SW 33, Township 12  
N, Range 13 W, Gila Salt River Base and Meridian, Arizona and this claim encompasses portions  
of the following quarter section (s), section (s), Township (s) and Range (s) NW 1/4 Sec. 4  
T. 11N, R. 13W; SW 1/4 Sec. 33, T. 12N, R. 13W  
Gila Salt River Base and Meridian, Arizona.

The locality of this claim with reference to some natural object or permanent monument and additional information  
(if any) concerning its locality are as follows: From the section corner marker located at the  
NE corner of section 33, T. 12N, R. 13W, GSRBM, it is 5670 feet on an  
Azimuth bearing of 214 degrees to the NE corner of Artillery # 40.

DATED AND POSTED on the ground this 26<sup>th</sup> day of March, 2007.

LOCATOR (s) Tim Neal (agent)

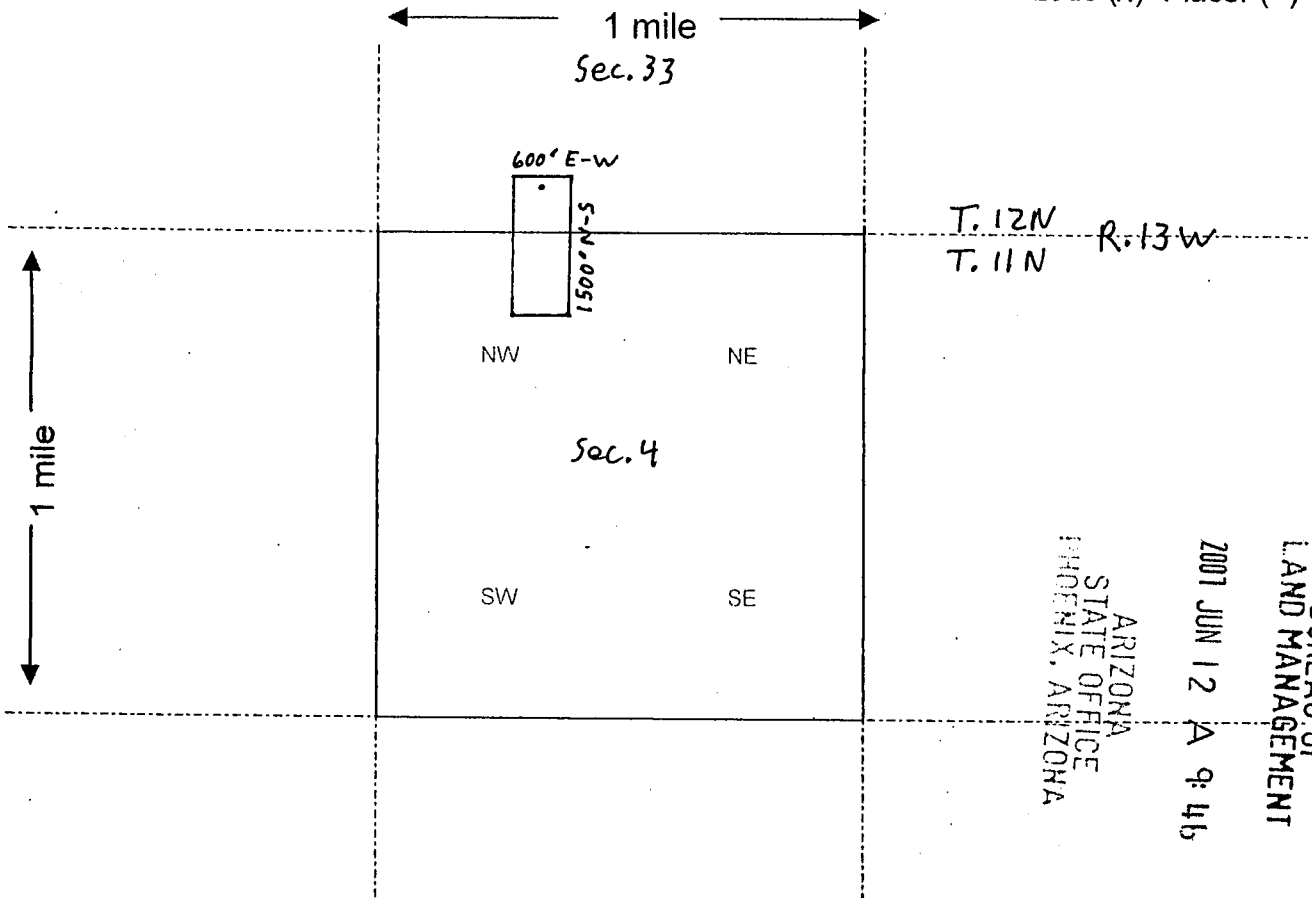
Form MCF100  
Revised July 2005

AMC 383749



**MINING CLAIM MAP**

Lode (X) Placer ( )



RECEIVED  
 BUREAU OF  
 LAND MANAGEMENT  
 2001 JUN 12 A 9:46  
 ARIZONA  
 STATE OFFICE  
 PHOENIX, ARIZONA

Scale : 1" = 2000 feet



1. The above map depicts the Artillery # 40 mining claim, which is located in Section (s) 33 4, Township 11 N, Range 13 W, Gila and Salt River Base and Meridian, Mohave County, Arizona.

2. The type of corner and location monuments used are as follows: Minimum of 1.5" x 1.5" wood Posts Projecting 4' above surface of ground.

3. The bearings and distances in degrees and feet between claim corners are as depicted on the map.

Form MCF100a  
 Revised July 2005

2

When Recorded Return Document to:

Tim Neal  
3300 Skyline Blvd. #325  
Reno, Nevada 89509

E-mail address: tenpan@sbcglobal.net



PAGE: 1 of 2 FEE # 2007043824

**B: 6794 P: 235**

OFFICIAL RECORDS  
OF MOHAVE COUNTY  
JOAN MCCALL,  
COUNTY RECORDER



05/14/2007 11:14 AM Fee: \$14.00  
DOC TYPE: MINE  
PAID BY: TIM E NEAL

**LOCATION NOTICE FOR LODE MINING CLAIM**

NOTICE IS HEREBY GIVEN that the Artillery # 49  
\_\_\_\_\_ lode mining claim has been located  
by Primus Resources, L.C. whose current mailing  
address is 2120 Carey Ave., Suite 310  
Cheyenne, Wyoming 82001

RECEIVED  
BUREAU OF  
LAND MANAGEMENT  
2007 JUN 12 A 9:46  
ARIZONA  
STATE OFFICE  
PHOENIX, ARIZONA  
BLM  
Date  
Stamp

The general course of this claim is Due North - South and it is situated in Mohave  
County, Arizona. This claim is 1500 feet in length and 600 feet in width. This claim runs  
from the location monument on which this location notice is posted approximately 1480 feet in a  
North direction to the North end line and 20 feet in a South direction to the  
South end line. This claim is marked by six monuments, one at each corner and one at the center of each  
end line of the claim.

The location monument on which this notice is posted is situated within Section SE 33, Township 12  
N, Range 13 W, Gila Salt River Base and Meridian, Arizona and this claim encompasses portions  
of the following quarter section (s), section (s), Township (s) and Range (s) SE 1/4 Sec. 33  
T. 12N, R. 13W

Gila Salt River Base and Meridian, Arizona.

The locality of this claim with reference to some natural object or permanent monument and additional information  
(if any) concerning its locality are as follows: From the section corner marker located at the  
NE corner of section 33, T. 12N, R. 13W, GSRBM, it is 5095 feet on an  
Azimuth bearing of 203 degrees to the SE corner of Artillery # 49.

DATED AND POSTED on the ground this 26th day of March, 2007.

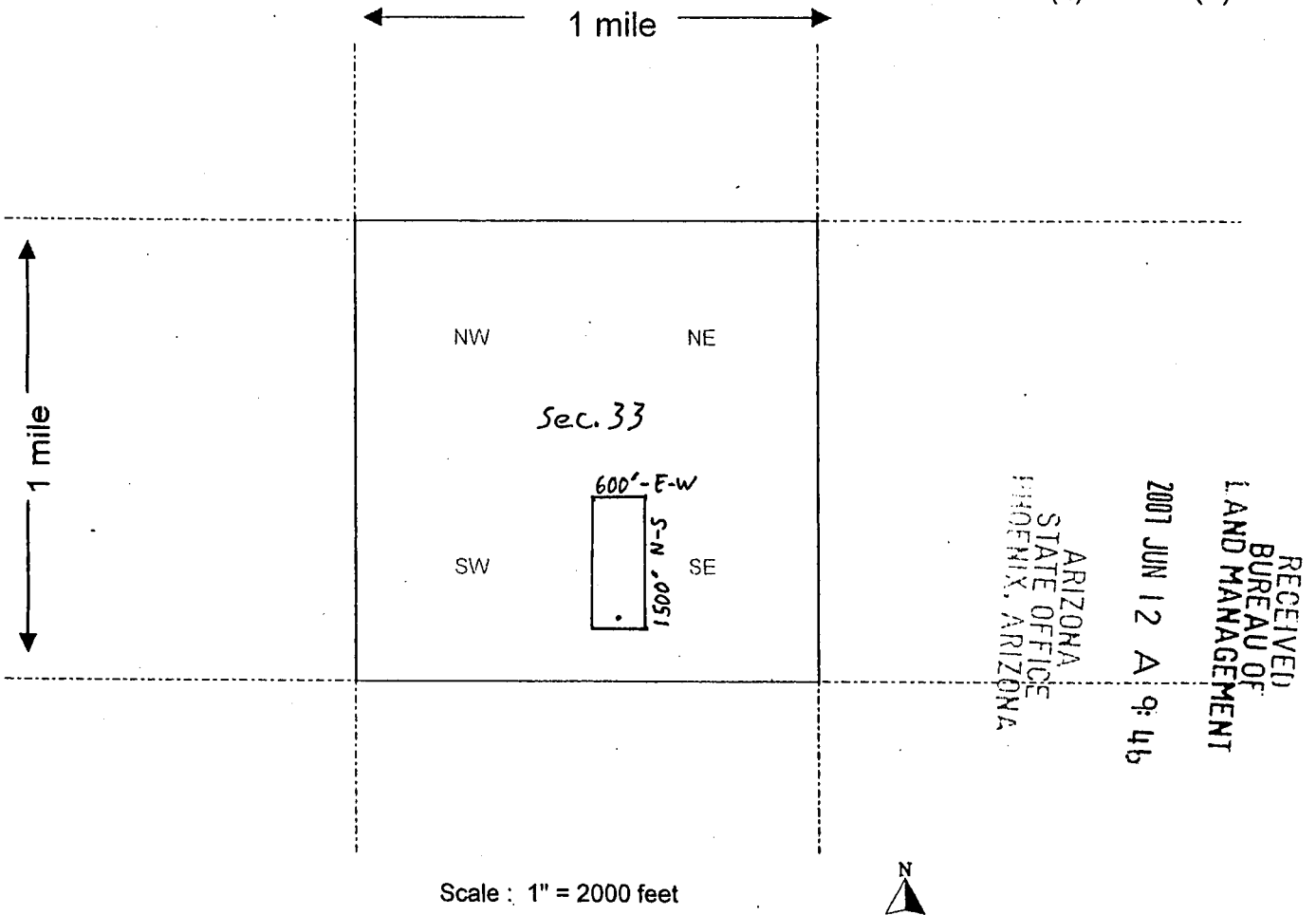
LOCATOR (s) Tim Neal (agent)

Form MCF100  
Revised July 2005

AMC 383750

**MINING CLAIM MAP**

Lode (x) Placer ( )



Scale : 1" = 2000 feet

1. The above map depicts the Artillery # 49 mining claim, which is located in Section (s) 33, Township 12 N, Range 13 W, Gila and Salt River Base and Meridian, Mohave County, Arizona.
2. The type of corner and location monuments used are as follows: Minimum of 1.5" x 1.5" wood Posts Projecting 4' above surface of ground.
3. The bearings and distances in degrees and feet between claim corners are as depicted on the map.

Form MCF100a  
Revised July 2005

This form is available from the Arizona Department of Mines & Mineral Resources and may be reproduced.

2

When Recorded Return Document to:

Tim Neal  
3300 Skyline Blvd. #325  
Reno, Nevada 89509

E-mail address: tenpan@sbcglobal.net



PAGE: 1 of 2 FEE # 2007043825

**B:6794 P:237**

OFFICIAL RECORDS  
OF MOHAVE COUNTY  
JOAN MCCALL,  
COUNTY RECORDER



05/14/2007 11:14 AM Fee: \$14.00  
DOC TYPE: MINE  
PAID BY: TIM E. NEAL

RECEIVED  
BUREAU OF  
LAND MANAGEMENT

2007 JUN 12 A 9:46

ARIZONA  
STATE OFFICE  
PHOENIX, ARIZONA

BLM  
Date  
Stamp

**LOCATION NOTICE FOR LODE MINING CLAIM**

NOTICE IS HEREBY GIVEN that the Artillery # 50  
\_\_\_\_\_ lode mining claim has been located  
by Primus Resources, L.C. whose current mailing  
address is 2120 Carey Ave., Suite 310  
Cheyenne, Wyoming 82001

The general course of this claim is Due North - South and it is situated in Mohave  
County, Arizona. This claim is 1500 feet in length and 600 feet in width. This claim runs  
from the location monument on which this location notice is posted approximately 20 feet in a  
North direction to the North end line and 1480 feet in a South direction to the  
South end line. This claim is marked by six monuments, one at each corner and one at the center of each  
end line of the claim.

The location monument on which this notice is posted is situated within Section Nw 33, Township 12  
N, Range 13 W, Gila Salt River Base and Meridian, Arizona and this claim encompasses portions  
of the following quarter section (s), section (s), Township (s) and Range (s) NE, SE 1/4's Sec. 33  
T. 12N, R. 13W

Gila Salt River Base and Meridian, Arizona.

The locality of this claim with reference to some natural object or permanent monument and additional information  
(if any) concerning its locality are as follows: From the section corner marker located at the  
NE corner of section 33, T. 12 N, R. 13 W, GSRBM, it is 3090 feet on an  
Azimuth bearing of 237 degrees to the NW corner of Artillery # 50.

DATED AND POSTED on the ground this 27<sup>th</sup> day of March, 2007.

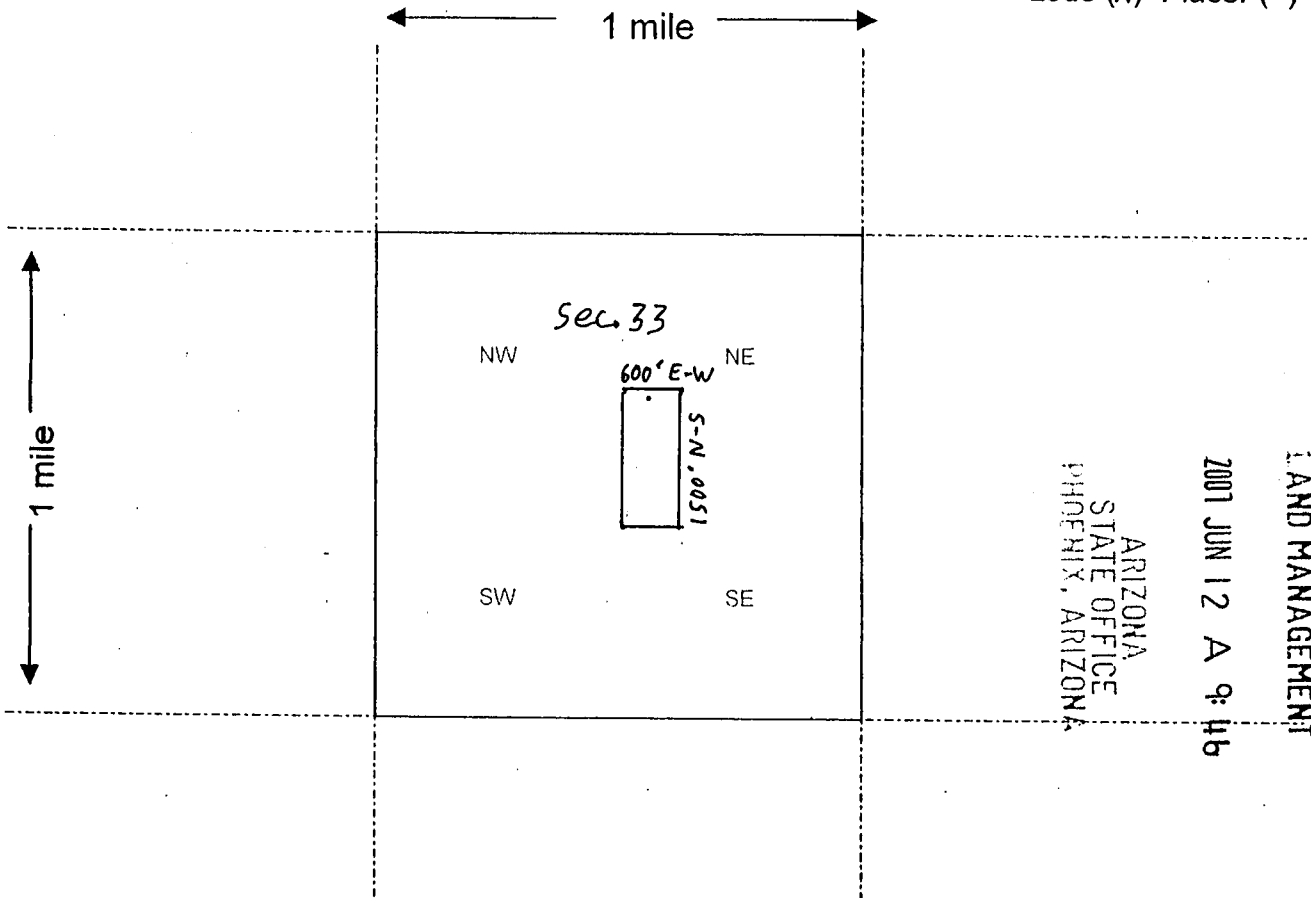
LOCATOR (s) Tim Neal (agent)

Form MCF100  
Revised July 2005

AMC 383751

**MINING CLAIM MAP**

Lode (x) Placer ( )



RECEIVED  
BUREAU OF  
LAND MANAGEMENT  
2001 JUN 12 A 9:46  
ARIZONA  
STATE OFFICE  
PHOENIX, ARIZONA

Scale : 1" = 2000 feet



1. The above map depicts the Artillery # 50 mining claim, which is located in Section (s) 33, Township 12 N, Range 13 W, Gila and Salt River Base and Meridian, Mohave County, Arizona.
2. The type of corner and location monuments used are as follows: Minimum of 1.5" x 1.5" wood Posts Projecting 4' above surface of ground.
3. The bearings and distances in degrees and feet between claim corners are as depicted on the map.

Form MCF100a  
Revised July 2005

This form is available from the Arizona Department of Mines & Mineral Resources and may be reproduced.

2

When Recorded Return Document to:

Tim Neal  
3300 Skyline Blvd. #325  
Reno, Nevada 89509

E-mail address: tenpan@sbcglobal.net



PAGE: 1 of 2 FEE # 2007043826

**B: 6794 P: 239**

OFFICIAL RECORDS  
OF MOHAVE COUNTY  
JOAN MCCALL  
COUNTY RECORDER



05/14/2007 11:14 AM Fee: \$14.00  
DOC TYPE: MINE  
PAID BY: TIM E NEAL

**LOCATION NOTICE FOR LODE MINING CLAIM**

NOTICE IS HEREBY GIVEN that the Artillery # 51  
\_\_\_\_\_ lode mining claim has been located  
by Primus Resources, L.C. whose current mailing  
address is 2120 Carey Ave., Suite 310  
Cheyenne, Wyoming 82001

RECEIVED  
BUREAU OF  
LAND MANAGEMENT  
2007 JUN 12 A 9:46  
ARIZONA  
STATE OFFICE  
PHOENIX, ARIZONA  
BLM  
Date  
Stamp

The general course of this claim is Due North - South and it is situated in Mohave  
County, Arizona. This claim is 1500 feet in length and 600 feet in width. This claim runs  
from the location monument on which this location notice is posted approximately 1480 feet in a  
North direction to the North end line and 20 feet in a South direction to the  
South end line. This claim is marked by six monuments, one at each corner and one at the center of each  
end line of the claim.

The location monument on which this notice is posted is situated within Section Sw 33, Township 12  
N, Range 13 W, Gila Salt River Base and Meridian, Arizona and this claim encompasses portions  
of the following quarter section (s), section (s), Township (s) and Range (s) SE & SW 1/4's Sec. 33  
T. 12N, R. 13W

Gila Salt River Base and Meridian, Arizona.

The locality of this claim with reference to some natural object or permanent monument and additional information  
(if any) concerning its locality are as follows: From the section corner marker located at the  
NE corner of section 33, T.12 N, R.13W, GSRBM, it is 5670 feet on an  
Azimuth bearing of 214 degrees to the SW corner of Artillery # 51 .

DATED AND POSTED on the ground this 26th day of March, 2007.

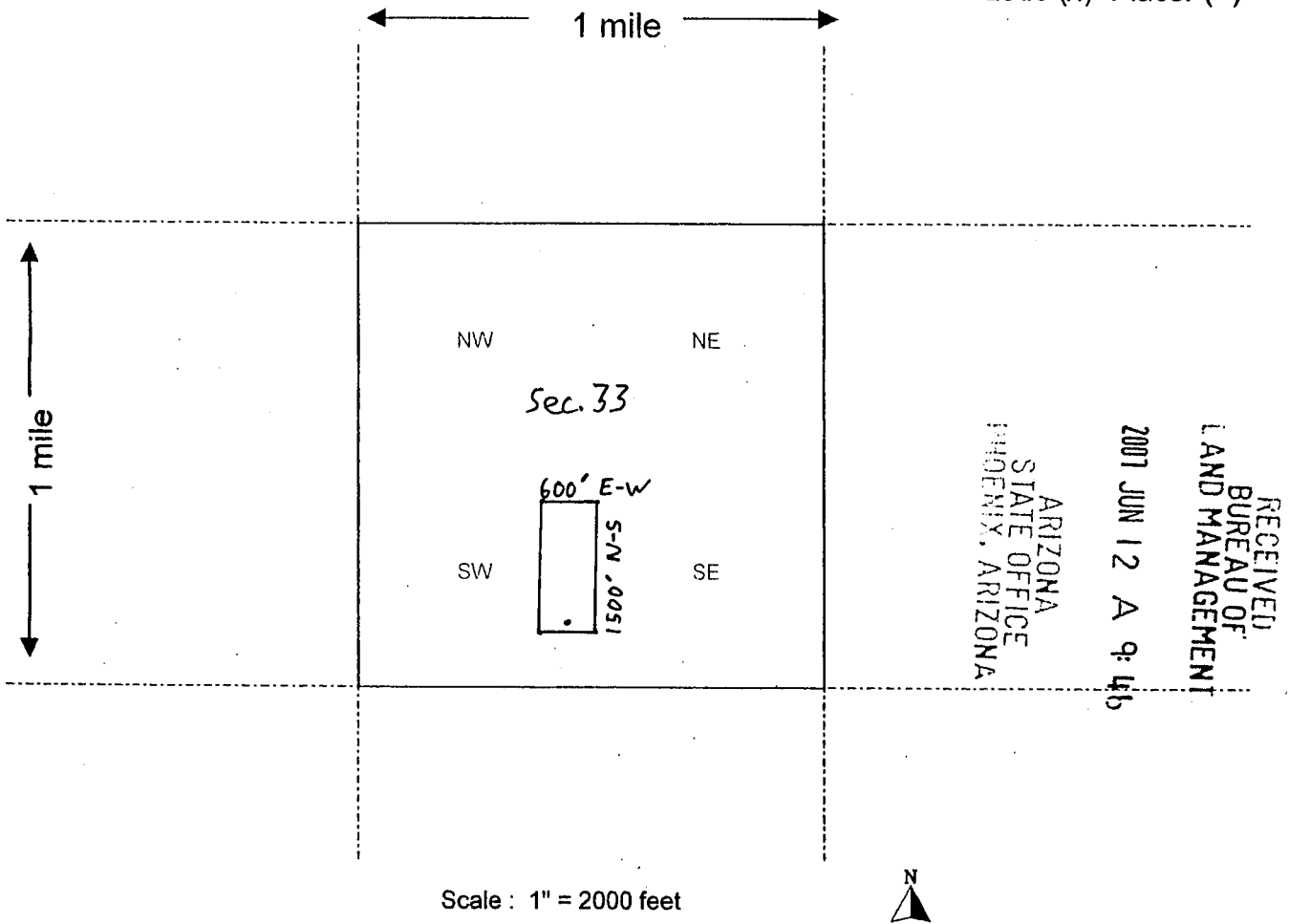
LOCATOR (s) Tim Neal (agent)

Form MCF100  
Revised July 2005

AMC 383752

**MINING CLAIM MAP**

Lode (x) Placer ( )



1. The above map depicts the Artillery # 51 mining claim, which is located in Section (s) 33, Township 12 N, Range 13 W, Gila and Salt River Base and Meridian, Mohave County, Arizona.
2. The type of corner and location monuments used are as follows: Minimum of 1.5" x 1.5" wood Posts Projecting 4' above surface of ground.
3. The bearings and distances in degrees and feet between claim corners are as depicted on the map.

Form MCF100a  
Revised July 2005

2

When Recorded Return Document to:

Tim Neal  
3300 Skyline Blvd. #325  
Reno, Nevada 89509

E-mail address: tenpan@sbcglobal.net



PAGE: 1 of 2 FEE # 2007043827

**B:6794 P:241**

OFFICIAL RECORDS  
OF MOHAVE COUNTY  
JOAN MCCALL,  
COUNTY RECORDER



05/14/2007 11:14 AM Fee: \$14.00  
DOC TYPE: MINE  
PAID BY: TIM E NEAL

**LOCATION NOTICE FOR LODE MINING CLAIM**

NOTICE IS HEREBY GIVEN that the Artillery #52  
\_\_\_\_\_ lode mining claim has been located  
by Primus Resources, L.C. whose current mailing  
address is 2120 Carey Ave., Suite 310  
Cheyenne, Wyoming 82001

RECEIVED  
BUREAU OF  
LAND MANAGEMENT

2001 JUN 12 A 9:46

ARIZONA  
STATE OFFICE  
PHOENIX, ARIZONA

BLM  
Date  
Stamp

The general course of this claim is Due North - South and it is situated in Mohave  
County, Arizona. This claim is 1500 feet in length and 600 feet in width. This claim runs  
from the location monument on which this location notice is posted approximately 20 feet in a  
North direction to the North end line and 1480 feet in a South direction to the  
South end line. This claim is marked by six monuments, one at each corner and one at the center of each  
end line of the claim.

The location monument on which this notice is posted is situated within Section Nw 33, Township 12  
N, Range 13 W, Gila Salt River Base and Meridian, Arizona and this claim encompasses portions  
of the following quarter section (s), section (s), Township (s) and Range (s) All 1/4's Sec. 33  
T. 12 N, R. 13 W

Gila Salt River Base and Meridian, Arizona.

The locality of this claim with reference to some natural object or permanent monument and additional information  
(if any) concerning its locality are as follows: From the section corner Marker located at the  
NE corner of section 33, T. 12 N, R. 13 W, GSRBM, it is 3070 feet on an  
Azimuth bearing of 237 degrees to the NE corner of Artillery #52.

DATED AND POSTED on the ground this 29th day of March, 2007.

LOCATOR (s) Tim Neal (agent)

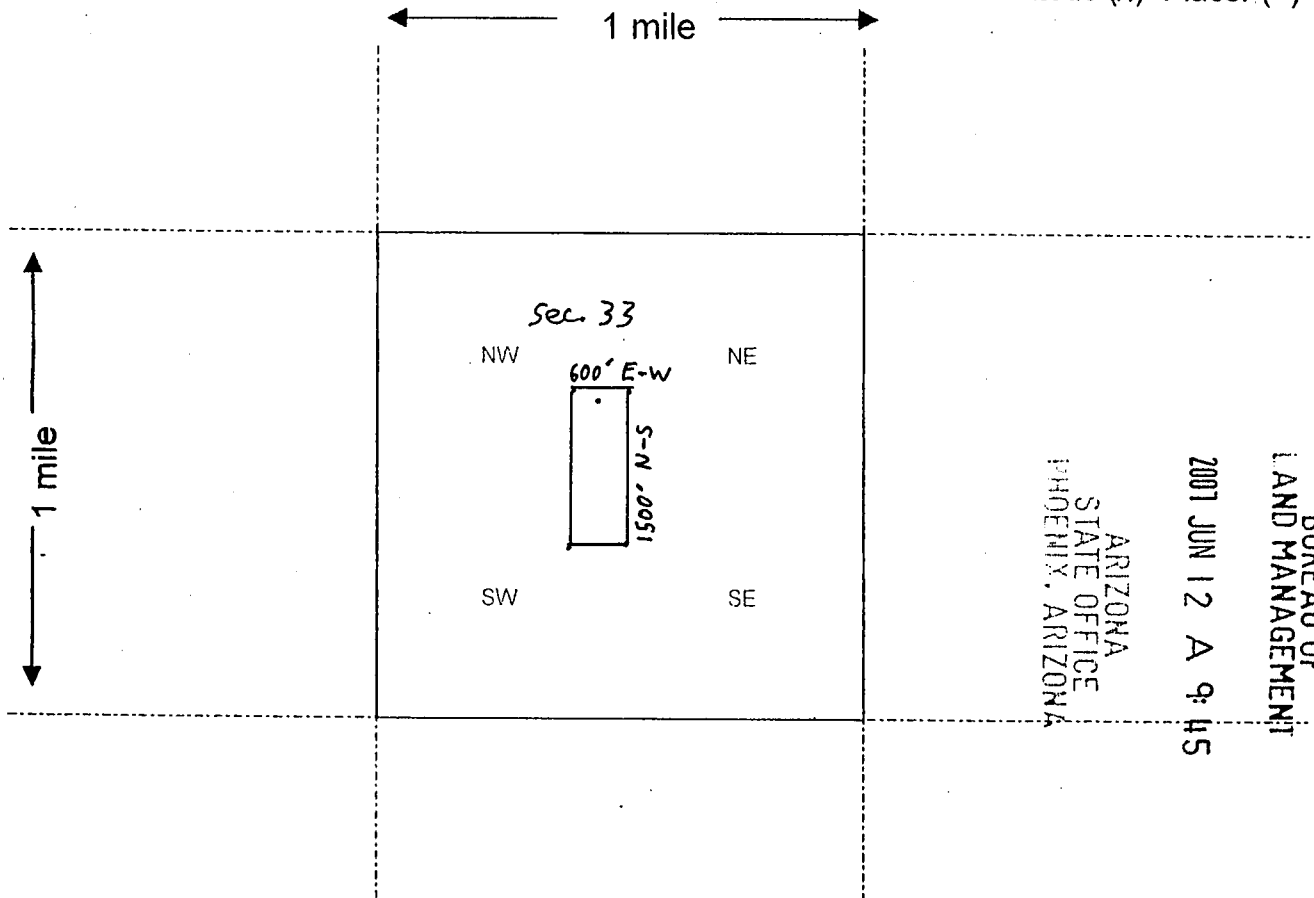
Form MCF100  
Revised July 2005

AMC 383753



**MINING CLAIM MAP**

Lode (x) Placer ( )



RECEIVED  
BUREAU OF  
LAND MANAGEMENT  
2007 JUN 12 A 9:45  
ARIZONA  
STATE OFFICE  
PHOENIX, ARIZONA

Scale : 1" = 2000 feet



1. The above map depicts the Artillery # 52 mining claim, which is located in Section (s) 33, Township 12N N, Range 13 W, Gila and Salt River Base and Meridian, Mohave County, Arizona.
2. The type of corner and location monuments used are as follows: Minimum of 1.5" x 1.5" wood Posts Projecting 4' above surface of ground.
3. The bearings and distances in degrees and feet between claim corners are as depicted on the map.

Form MCF100a  
Revised July 2005

This form is available from the Arizona Department of Mines & Mineral Resources and may be reproduced.

When Recorded Return Document to:

Tim Neal  
3300 Skyline Blvd. # 325  
Reno, Nevada 89509

E-mail address: tenpan@sbglobal.net



PAGE: 1 of 2 FEE # 2007043828

**B:6794 P:243**

OFFICIAL RECORDS  
OF MOHAVE COUNTY  
JOAN MCCALL,  
COUNTY RECORDER



05/14/2007 11:14 AM Fee: \$14.00  
DOC TYPE: MINE  
PAID BY: TIM E NEAL

**LOCATION NOTICE FOR LODE MINING CLAIM**

NOTICE IS HEREBY GIVEN that the Artillery # 53  
\_\_\_\_\_ lode mining claim has been located  
by Primus Resources, L.C. whose current mailing  
address is 2120 Carey Ave., Suite 310  
Cheyenne, Wyoming 82001

RECEIVED  
BUREAU OF  
LAND MANAGEMENT  
2007 JUN 12 A 9:45  
ARIZONA  
STATE OFFICE  
PHOENIX, ARIZONA  
BLM  
Date  
Stamp

The general course of this claim is Due North - South and it is situated in Mohave  
County, Arizona. This claim is 1500 feet in length and 600 feet in width. This claim runs  
from the location monument on which this location notice is posted approximately 1480 feet in a  
North direction to the North end line and 20 feet in a South direction to the  
South end line. This claim is marked by six monuments, one at each corner and one at the center of each  
end line of the claim.

The location monument on which this notice is posted is situated within Section SW 33, Township 12  
N, Range 13 W, Gila Salt River Base and Meridian, Arizona and this claim encompasses portions  
of the following quarter section (s), section (s), Township (s) and Range (s) SW 1/4 Sec. 33  
T. 12 N, R. 13 W

Gila Salt River Base and Meridian, Arizona.

The locality of this claim with reference to some natural object or permanent monument and additional information  
(if any) concerning its locality are as follows: From the section corner Marker located at the  
NE corner of section 33, T. 12 N, R. 13 W, GSRBM, it is 5670 feet on an  
Azimuth bearing of 214 degrees to the SE corner of Artillery # 53.

DATED AND POSTED on the ground this 26<sup>th</sup> day of March, 2007.

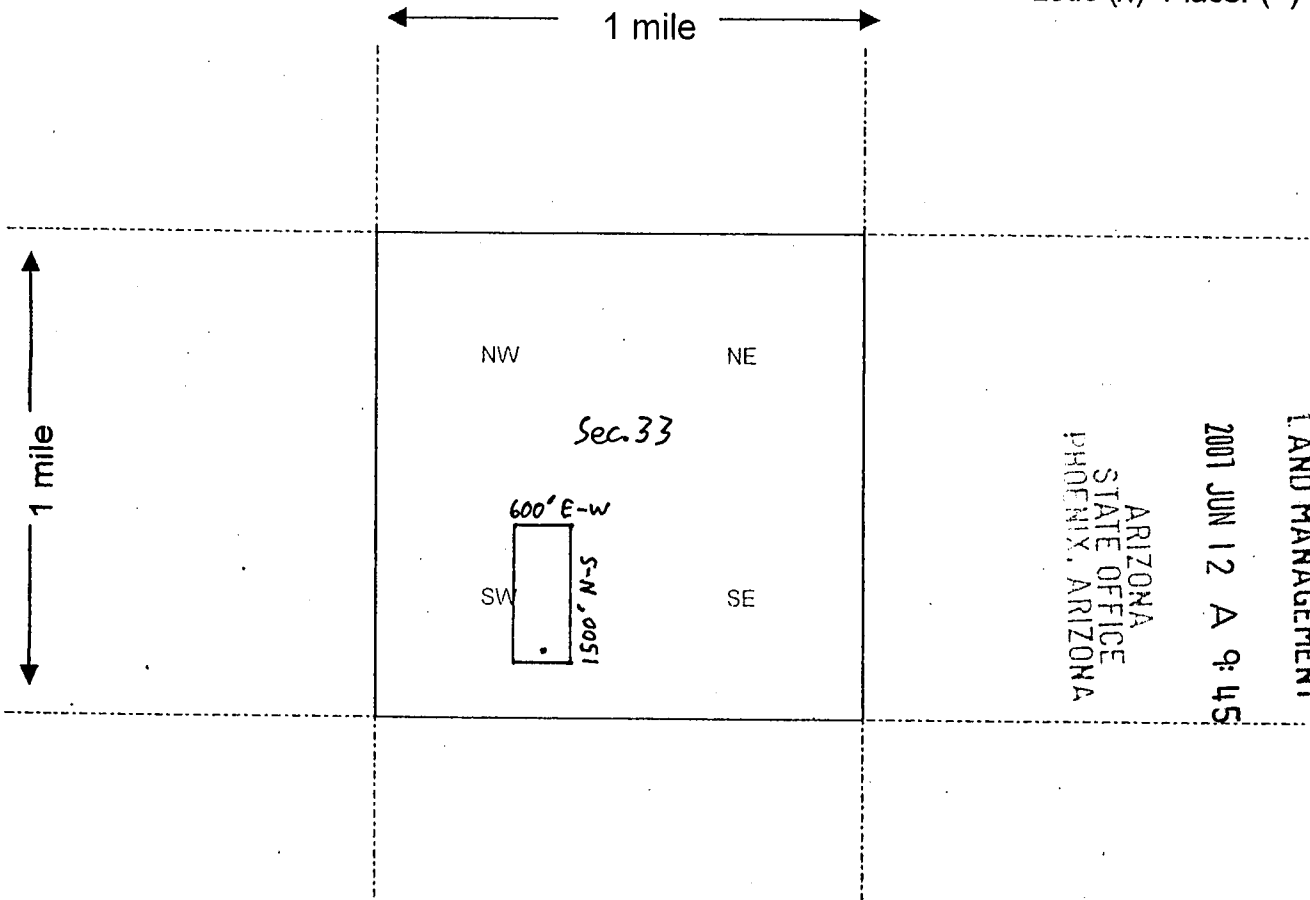
LOCATOR (s) Tim Neal (agent)

Form MCF100  
Revised July 2005

AMG 383754

**MINING CLAIM MAP**

Lode (x) Placer ( )



Scale : 1" = 2000 feet



1. The above map depicts the Artillery # 53 mining claim, which is located in Section (s) 33, Township 12 N, Range 13 W, Gila and Salt River Base and Meridian, Mohave County, Arizona.
2. The type of corner and location monuments used are as follows: Minimum of 1.5" x 1.5" wood Posts Projecting 4' above surface of ground.
3. The bearings and distances in degrees and feet between claim corners are as depicted on the map.

Form MCF100a  
Revised July 2005

This form is available from the Arizona Department of Mines & Mineral Resources and may be reproduced.

When Recorded Return Document to:

Tim Neal  
3300 Skyline Blvd. #325  
Reno, Nevada 89509

E-mail address: tenpan@sbcglobal.net



PAGE: 1 of 2 FEE # 2007043829

**B:6794 P:245**


OFFICIAL RECORDS  
OF MOHAVE COUNTY  
JOAN MCCALL  
COUNTY RECORDER



05/14/2007 11:14 AM Fee: \$14.00  
DOC TYPE: MINE  
PAID BY: TIM E NEAL

**LOCATION NOTICE FOR LODE MINING CLAIM**

NOTICE IS HEREBY GIVEN that the Artillery # 54  
\_\_\_\_\_ lode mining claim has been located  
by Primus Resources, L.C. whose current mailing  
address is 2120 Carey Ave., Suite 310  
Cheyenne, Wyoming 82001



The general course of this claim is Due North - South and it is situated in Mohave  
County, Arizona. This claim is 1500 feet in length and 600 feet in width. This claim runs  
from the location monument on which this location notice is posted approximately 20 feet in a  
North direction to the North end line and 1480 feet in a South direction to the  
South end line. This claim is marked by six monuments, one at each corner and one at the center of each  
end line of the claim.

The location monument on which this notice is posted is situated within Section NW 33, Township 12  
N, Range 13 W, Gila Salt River Base and Meridian, Arizona and this claim encompasses portions  
of the following quarter section (s), section (s), Township (s) and Range (s) NW, SW 1/4 Sec. 33  
T. 12N, R. 13W

Gila Salt River Base and Meridian, Arizona.

The locality of this claim with reference to some natural object or permanent monument and additional information  
(if any) concerning its locality are as follows: From the section corner marker located at the  
NE corner of section 33, T. 12N, R. 13W, GSRBM, it is 4127 feet on an  
Azimuth bearing of 246 degrees to the NW corner of Artillery # 54.

DATED AND POSTED on the ground this 27th day of March, 2007.

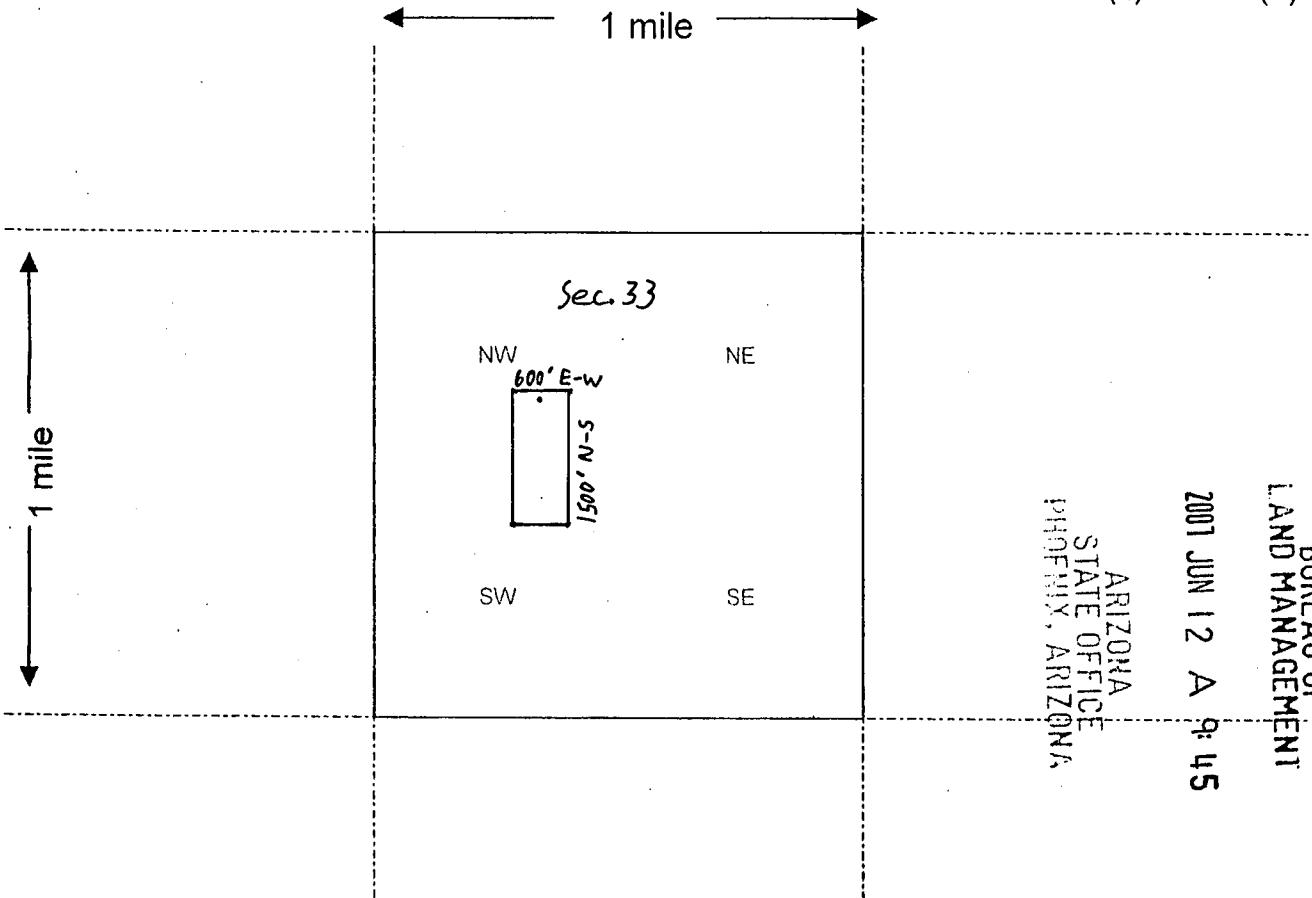
LOCATOR (s) Tim Neal (agent)

Form MCF100  
Revised July 2005

AMC 383755

MINING CLAIM MAP

Lode (x) Placer ( )



RECEIVED  
 BUREAU OF  
 LAND MANAGEMENT  
 2001 JUN 12 A 9:45  
 ARIZONA  
 STATE OFFICE  
 PHOENIX, ARIZONA

Scale : 1" = 2000 feet



1. The above map depicts the Artillery # 54 mining claim, which is located in Section (s) 33, Township 12 N, Range 13 W, Gila and Salt River Base and Meridian, Mohave County, Arizona.
2. The type of corner and location monuments used are as follows: Minimum of 1.5" x 1.5" wood Posts Projecting 4' above surface of ground.
3. The bearings and distances in degrees and feet between claim corners are as depicted on the map.

Form MCF100a  
Revised July 2005

This form is available from the Arizona Department of Mines & Mineral Resources and may be reproduced.

2

When Recorded Return Document to:

Tim Neal  
3300 Skyline Blvd. #325  
Reno, Nevada 89509

E-mail address: tenpan@sbcglobal.net



PAGE: 1 of 2 FEE # 2007043830

**B:6794 P:247**

OFFICIAL RECORDS  
OF MOHAVE COUNTY  
JOAN MCCALL,  
COUNTY RECORDER



05/14/2007 11:14 AM Fee: \$14.00  
DOC TYPE: MINE  
PAID BY: TIM E NEAL

**LOCATION NOTICE FOR LODE MINING CLAIM**

NOTICE IS HEREBY GIVEN that the Artillery #67  
\_\_\_\_\_ lode mining claim has been located  
by Primus Resources, L.C. whose current mailing  
address is 2120 Carey Ave., Suite 310  
Cheyenne, Wyoming 82001

RECEIVED  
BUREAU OF  
LAND MANAGEMENT  
2007 JUN 12 A 9:45  
ARIZONA  
STATE OFFICE  
PHOENIX, ARIZONA  
BLM  
Date  
Stamp

The general course of this claim is Due North - South and it is situated in Mohave  
County, Arizona. This claim is 1500 feet in length and 600 feet in width. This claim runs  
from the location monument on which this location notice is posted approximately 1480 feet in a  
North direction to the North end line and 20 feet in a South direction to the  
South end line. This claim is marked by six monuments, one at each corner and one at the center of each  
end line of the claim.

The location monument on which this notice is posted is situated within Section NW 33, Township 12  
N, Range 13 W, Gila Salt River Base and Meridian, Arizona and this claim encompasses portions  
of the following quarter section (s), section (s), Township (s) and Range (s) NW 1/4 Sec. 33  
T. 12N, R. 13W

Gila Salt River Base and Meridian, Arizona.

The locality of this claim with reference to some natural object or permanent monument and additional information  
(if any) concerning its locality are as follows: From the section corner marker located at the  
NE corner of section 33, T. 12N, R. 13W, GSRBM, it is 4127 feet on an  
Azimuth bearing of 246 degrees to the SW corner of Artillery #67.

DATED AND POSTED on the ground this 29<sup>th</sup> day of March, 2007.

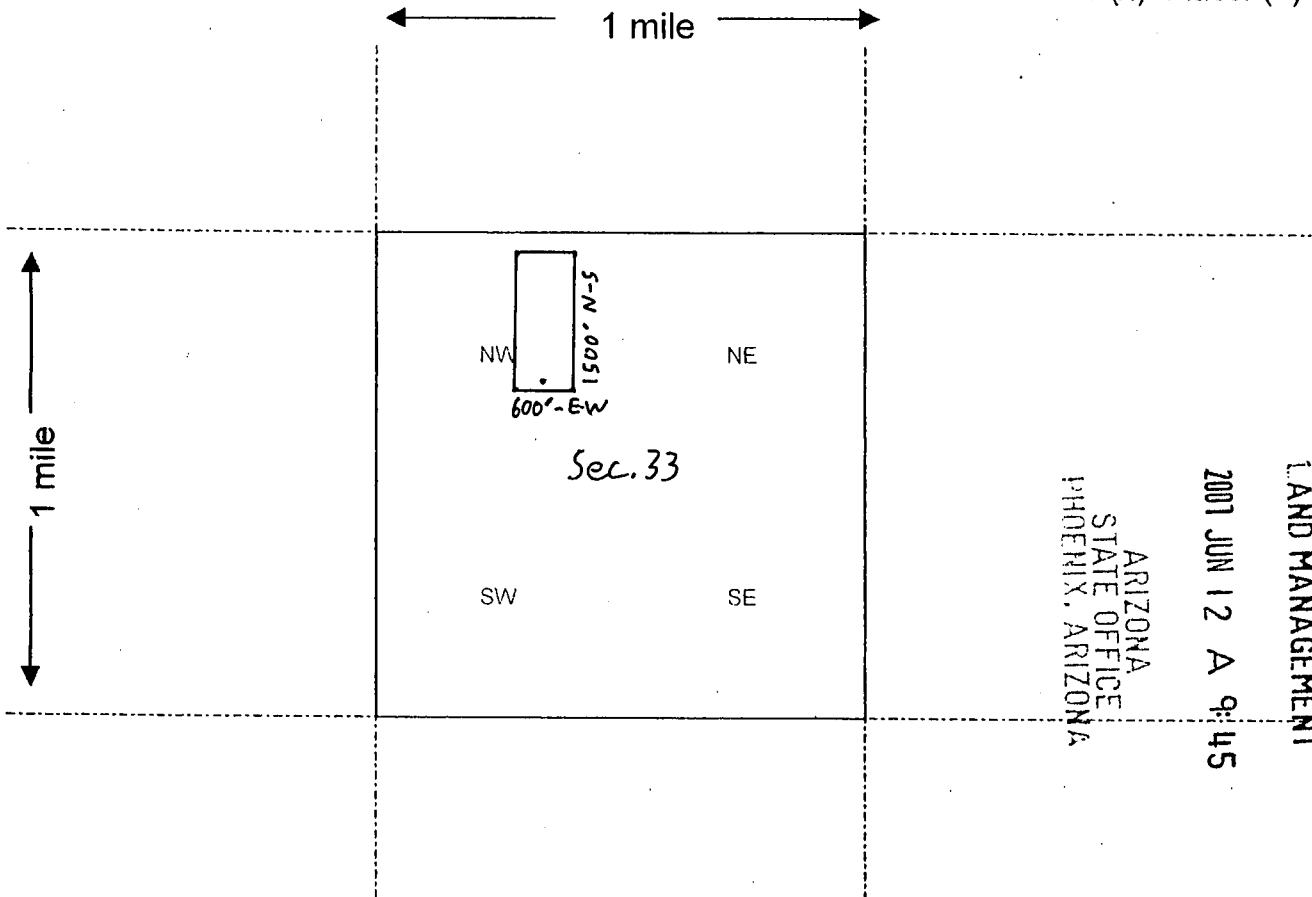
LOCATOR (s) Tim Neal (agent)

Form MCF100  
Revised July 2005

AMC 383756

MINING CLAIM MAP

Lode (x) Placer ( )



RECEIVED  
 BUREAU OF  
 LAND MANAGEMENT  
 2001 JUN 12 A 9:45  
 ARIZONA  
 STATE OFFICE  
 PHOENIX, ARIZONA

Scale : 1" = 2000 feet



1. The above map depicts the Artillery # 67 mining claim, which is located in Section (s) 33, Township 12 N, Range 13 W, Gila and Salt River Base and Meridian, Mohave County, Arizona.
2. The type of corner and location monuments used are as follows: Minimum of 1.5" x 1.5" wood Posts Projecting 4' above surface of ground.
3. The bearings and distances in degrees and feet between claim corners are as depicted on the map.

Form MCF100a  
 Revised July 2005

2

When Recorded Return Document to:

Tim Neal  
3300 Skyline Blvd. # 325  
Reno, Nevada 89509

E-mail address: tenpan@sbcglobal.net



PAGE: 1 of 2 FEE # 2007043831

**B:6794 P:249**

OFFICIAL RECORDS  
OF MOHAVE COUNTY  
JOAN MCCALL,  
COUNTY RECORDER



05/14/2007 11:14 AM Fee: \$14.00  
DOC TYPE: MINE  
PAID BY: TIM E NEAL

**LOCATION NOTICE FOR LODE MINING CLAIM**

NOTICE IS HEREBY GIVEN that the Artillery # 69  
\_\_\_\_\_ lode mining claim has been located  
by Primus Resources, L.C. whose current mailing  
address is 2120 Carey Ave., Suite 310  
Cheyenne, Wyoming 82001

RECEIVED BUREAU OF LAND MANAGEMENT	2007 JUN 12 A 9:45	ARIZONA STATE OFFICE PHOENIX, ARIZONA	BLM Date Stamp
--	--------------------	---	----------------------

The general course of this claim is Due North - South and it is situated in Mohave  
County, Arizona. This claim is 1500 feet in length and 600 feet in width. This claim runs  
from the location monument on which this location notice is posted approximately 20 feet in a  
North direction to the North end line and 1480 feet in a South direction to the  
South end line. This claim is marked by six monuments, one at each corner and one at the center of each  
end line of the claim.

The location monument on which this notice is posted is situated within Section NW 33, Township 12  
N, Range 13 W, Gila Salt River Base and Meridian, Arizona and this claim encompasses portions  
of the following quarter section (s), section (s), Township (s) and Range (s) NW 1/4 Sec. 33  
T. 12N, R. 13W

Gila Salt River Base and Meridian, Arizona.

The locality of this claim with reference to some natural object or permanent monument and additional information  
(if any) concerning its locality are as follows: From the section conner Marker located at the  
NE corner of section 33, T. 12N, R. 13W, GSRBM, it is 4127 feet on an  
Azimuth bearing of 246 degrees to the SE corner of Artillery # 69.

DATED AND POSTED on the ground this 27<sup>th</sup> day of March, 2007.

LOCATOR (s) Tim Neal (agent)

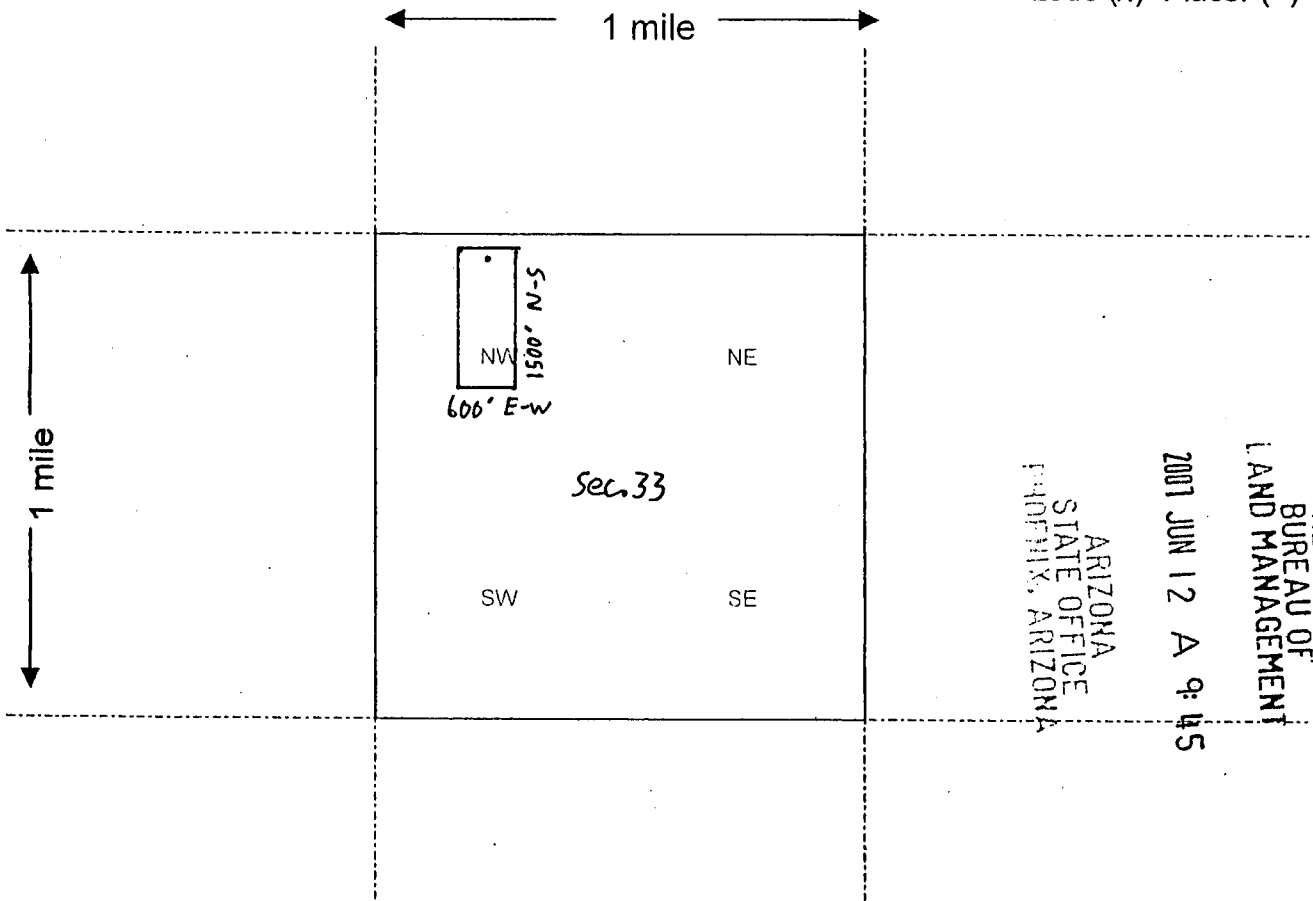
Form MCF100  
Revised July 2005

AMC 383751



MINING CLAIM MAP

Lode (x) Placer ( )



RECEIVED  
 BUREAU OF  
 LAND MANAGEMENT  
 2007 JUN 12 A 9:45  
 ARIZONA  
 STATE OFFICE  
 PHOENIX, ARIZONA

Scale : 1" = 2000 feet



1. The above map depicts the Artillery # 69 mining claim, which is located in Section (s) 33, Township 12 N, Range 13 W, Gila and Salt River Base and Meridian, Mohave County, Arizona.

2. The type of corner and location monuments used are as follows: Minimum of 1.5" x 1.5" wood Posts Projecting 4' above surface of ground.

3. The bearings and distances in degrees and feet between claim corners are as depicted on the map.

Form MCF100a  
 Revised July 2005

This form is available from the Arizona Department of Mines & Mineral Resources and may be reproduced.

2

When Recorded Return Document to:

Tim Neal  
3300 Skyline Blvd. #325  
Reno, Nevada 89509

E-mail address: tenpan@sbcglobal.net



PAGE: 1 of 2 FEE # 2007043832

**B: 6794 P: 251**

OFFICIAL RECORDS  
OF MOHAVE COUNTY  
JOAN MCCALL,  
COUNTY RECORDER



05/14/2007 11:14 AM Fee: \$14.00  
DOC TYPE: MINE  
PAID BY: TIM E NEAL

**LOCATION NOTICE FOR LODE MINING CLAIM**

NOTICE IS HEREBY GIVEN that the Artillery # 71  
\_\_\_\_\_ lode mining claim has been located  
by Primus Resources, L.C. whose current mailing  
address is 2120 Carey Ave., Suite 310  
Cheyenne, Wyoming 82001

BLM Date Stamp	ARIZONA STATE OFFICE PHOENIX, ARIZONA	2007 JUN 12 A 9:45	RECEIVED BUREAU OF LAND MANAGEMENT

The general course of this claim is Due North - South and it is situated in Mohave  
County, Arizona. This claim is 1500 feet in length and 600 feet in width. This claim runs  
from the location monument on which this location notice is posted approximately 20 feet in a  
North direction to the North end line and 1480 feet in a South direction to the  
South end line. This claim is marked by six monuments, one at each corner and one at the center of each  
end line of the claim.

The location monument on which this notice is posted is situated within Section NW 33, Township 12  
N, Range 13 W, Gila Salt River Base and Meridian, Arizona and this claim encompasses portions  
of the following quarter section (s), section (s), Township (s) and Range (s) NW 1/4 Sec. 33  
T. 12N, R. 13W

Gila Salt River Base and Meridian, Arizona.

The locality of this claim with reference to some natural object or permanent monument and additional information  
(if any) concerning its locality are as follows: From the section corner marker located at the  
NE corner of section 33, T. 12 N, R. 13 W, GSRBM, it is 5250 feet on an  
Azimuth bearing of 251 degrees to the SW corner of Artillery # 71 .

DATED AND POSTED on the ground this 27<sup>th</sup> day of March, 2007.

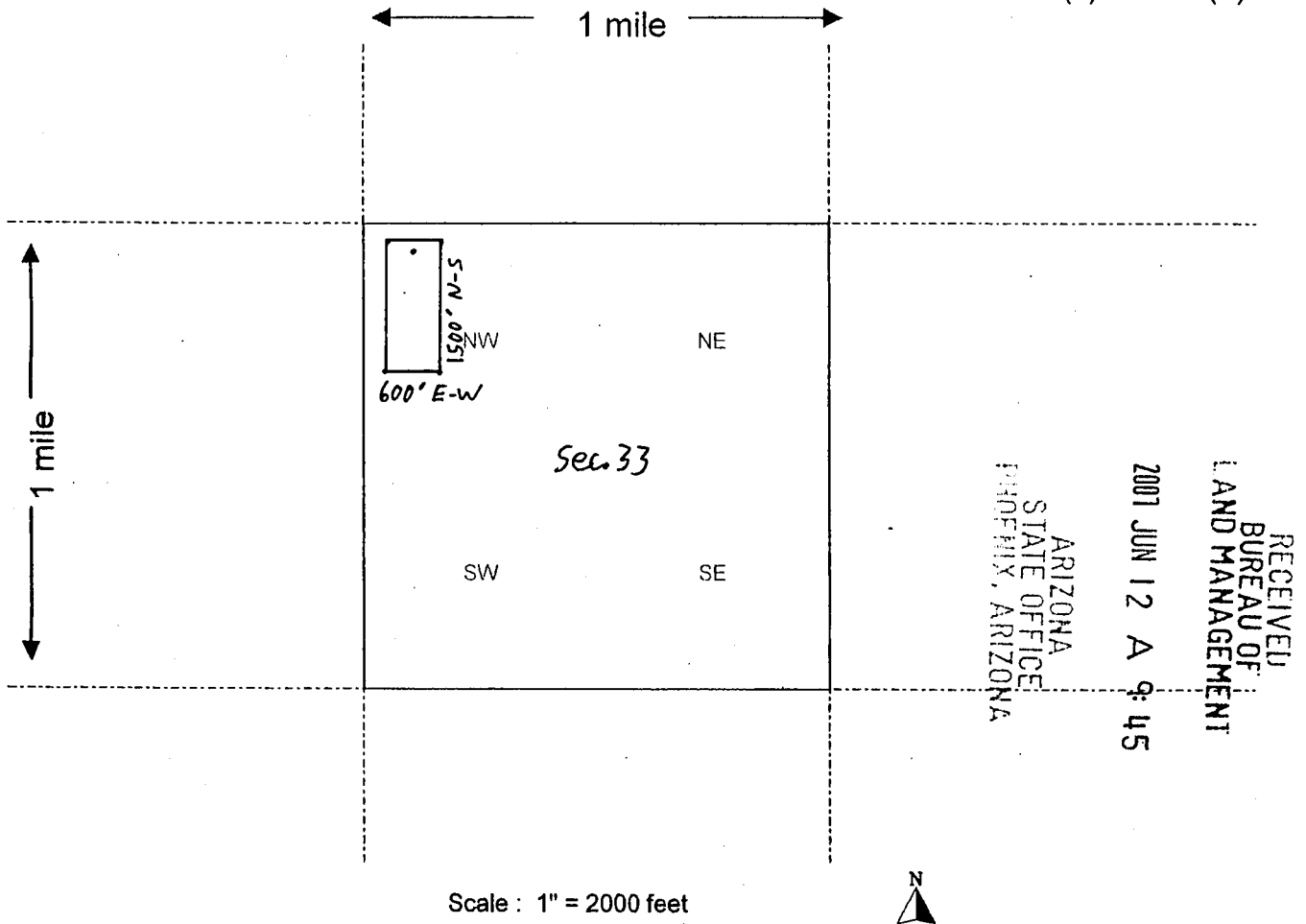
LOCATOR (s) Tim Neal (agent)

Form MCF100  
Revised July 2005

AMC 383758

MINING CLAIM MAP

Lode (x) Placer ( )



Scale : 1" = 2000 feet



1. The above map depicts the Artillery # 71 mining claim, which is located in Section (s) 33, Township 12 N, Range 13 W, Gila and Salt River Base and Meridian, Mohave County, Arizona.

2. The type of corner and location monuments used are as follows: Minimum of 1.5" x 1.5" wood Posts Projecting 4' above surface of ground.

3. The bearings and distances in degrees and feet between claim corners are as depicted on the map.

Form MCF100a  
Revised July 2005

This form is available from the Arizona Department of Mines & Mineral Resources and may be reproduced.

2

When Recorded Return Document to:

Tim Neal  
3300 Skyline Blvd. #325  
Reno, Nevada 89509

E-mail address: tenpan@sbcglobal.net



PAGE: 1 of 2 FEE # 2007043833

**B:6794 P:253**

OFFICIAL RECORDS  
OF MOHAVE COUNTY  
JOAN MCCALL,  
COUNTY RECORDER



05/14/2007 11:14 AM Fee: \$14.00  
DOC TYPE: MINE  
PAID BY:TIM E NEAL

**LOCATION NOTICE FOR LODE MINING CLAIM**

NOTICE IS HEREBY GIVEN that the Artillery # 73  
\_\_\_\_\_ lode mining claim has been located  
by Primus Resources, L.C. whose current mailing  
address is 2120 Carey Ave., Suite 310  
Cheyenne, Wyoming 82001

RECEIVED  
BUREAU OF  
LAND MANAGEMENT  
2007 JUN 12 A 9:45  
ARIZONA  
STATE OFFICE  
PHOENIX, ARIZONA  
BLM  
Date  
Stamp

The general course of this claim is Due North - South and it is situated in Mohave  
County, Arizona. This claim is 1500 feet in length and 300 feet in width. This claim runs  
from the location monument on which this location notice is posted approximately 20 feet in a  
North direction to the North end line and 1480 feet in a South direction to the  
South end line. This claim is marked by six monuments, one at each corner and one at the center of each  
end line of the claim.

The location monument on which this notice is posted is situated within Section Nw 33, Township 12  
N, Range 13 W, Gila Salt River Base and Meridian, Arizona and this claim encompasses portions  
of the following quarter section (s), section (s), Township (s) and Range (s) Nw 1/4 Sec. 33  
T. 12N, R. 13W

Gila Salt River Base and Meridian, Arizona.

The locality of this claim with reference to some natural object or permanent monument and additional information  
(if any) concerning its locality are as follows: From the section corner Marker located at the  
NE corner of section 33, T. 12N, R. 13W, GSRBM, it is 5250 feet on an  
Azimuth bearing of 251 degrees to the SE corner of Artillery # 73.

DATED AND POSTED on the ground this 27th day of March, 2007.

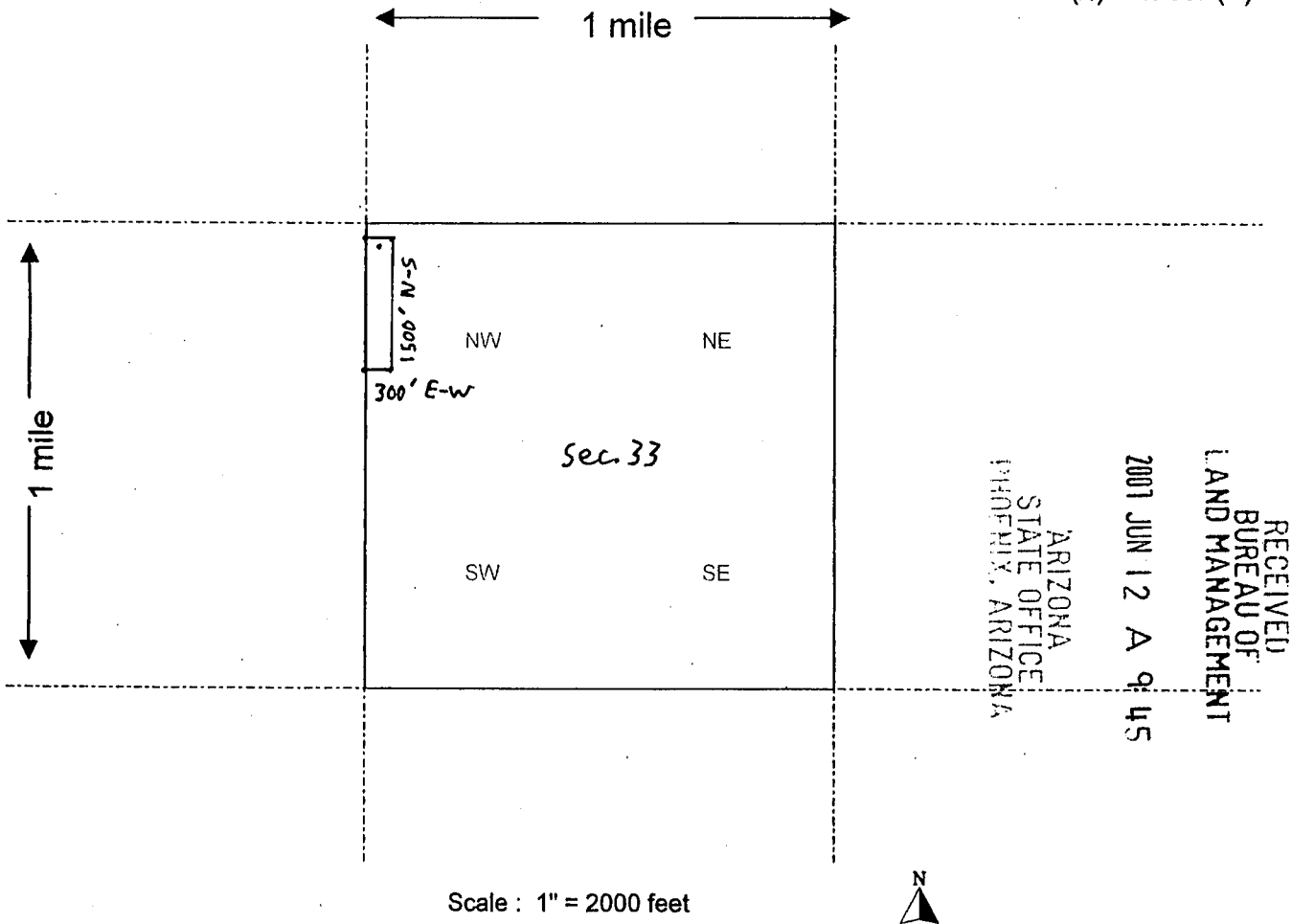
LOCATOR (s) Tim Neal (agent)

Form MCF100  
Revised July 2005

AMC 383759

**MINING CLAIM MAP**

Lode (x) Placer ( )



RECEIVED  
BUREAU OF  
LAND MANAGEMENT  
2001 JUN 12 A 9:45  
ARIZONA  
STATE OFFICE  
PHOENIX, ARIZONA

1. The above map depicts the Artillery # 73 mining claim, which is located in Section (s) 33, Township 12 N, Range 13 W, Gila and Salt River Base and Meridian, Mohave County, Arizona.
2. The type of corner and location monuments used are as follows: Minimum of 1.5" x 1.5" wood Posts Projecting 4' above surface of ground.
3. The bearings and distances in degrees and feet between claim corners are as depicted on the map.

Form MCF100a  
Revised July 2005

When Recorded Return Document to:

Y Tim Neal  
3300 Skyline Blvd. #325  
Reno, Nevada 89509

E-mail address: tenpan@sbcglobal.net



PAGE: 1 of 2 FEE # 2007049936

**B:6821 P:709**

OFFICIAL RECORDS  
OF MOHAVE COUNTY  
JOAN MCCALL,  
COUNTY RECORDER



06/01/2007 02:28 PM Fee: \$14.00  
DOC TYPE: MINE  
PAID BY: TIM NEAL

**LOCATION NOTICE FOR LODE MINING CLAIM**

NOTICE IS HEREBY GIVEN that the Artillery # 78  
\_\_\_\_\_ lode mining claim has been located  
by Primus Resources, L.C. whose current mailing  
address is 2120 Carey Ave., Suite 310  
Cheyenne, Wyoming 82001

RECEIVED  
BUREAU OF  
LAND MANAGEMENT  
2007 JUN 12 A 9:45  
ARIZONA  
STATE OFFICE  
PHOENIX, ARIZONA  
BLM  
Date  
Stamp

The general course of this claim is Due North - South and it is situated in Mohave  
County, Arizona. This claim is 1500 feet in length and 600 feet in width. This claim runs  
from the location monument on which this location notice is posted approximately 1480 feet in a  
North direction to the North end line and 20 feet in a South direction to the  
South end line. This claim is marked by six monuments, one at each corner and one at the center of each  
end line of the claim.

The location monument on which this notice is posted is situated within Section NW 10, Township 11  
N, Range 13 W, Gila Salt River Base and Meridian, Arizona and this claim encompasses portions  
of the following quarter section (s), section (s), Township (s) and Range (s) NE & NW 1/4's Sec. 10,  
T. 11 N., R. 13 W.

Gila Salt River Base and Meridian, Arizona.

The locality of this claim with reference to some natural object or permanent monument and additional information  
(if any) concerning its locality are as follows: From the section corner marker located at the  
SE corner of section 3, T. 11 N., R. 13 W., GSRBM, it is 2948 feet on an  
Azimuth bearing of 238.5 degrees to the SE corner of Artillery # 78.

DATED AND POSTED on the ground this 27<sup>th</sup> day of April, 2007.

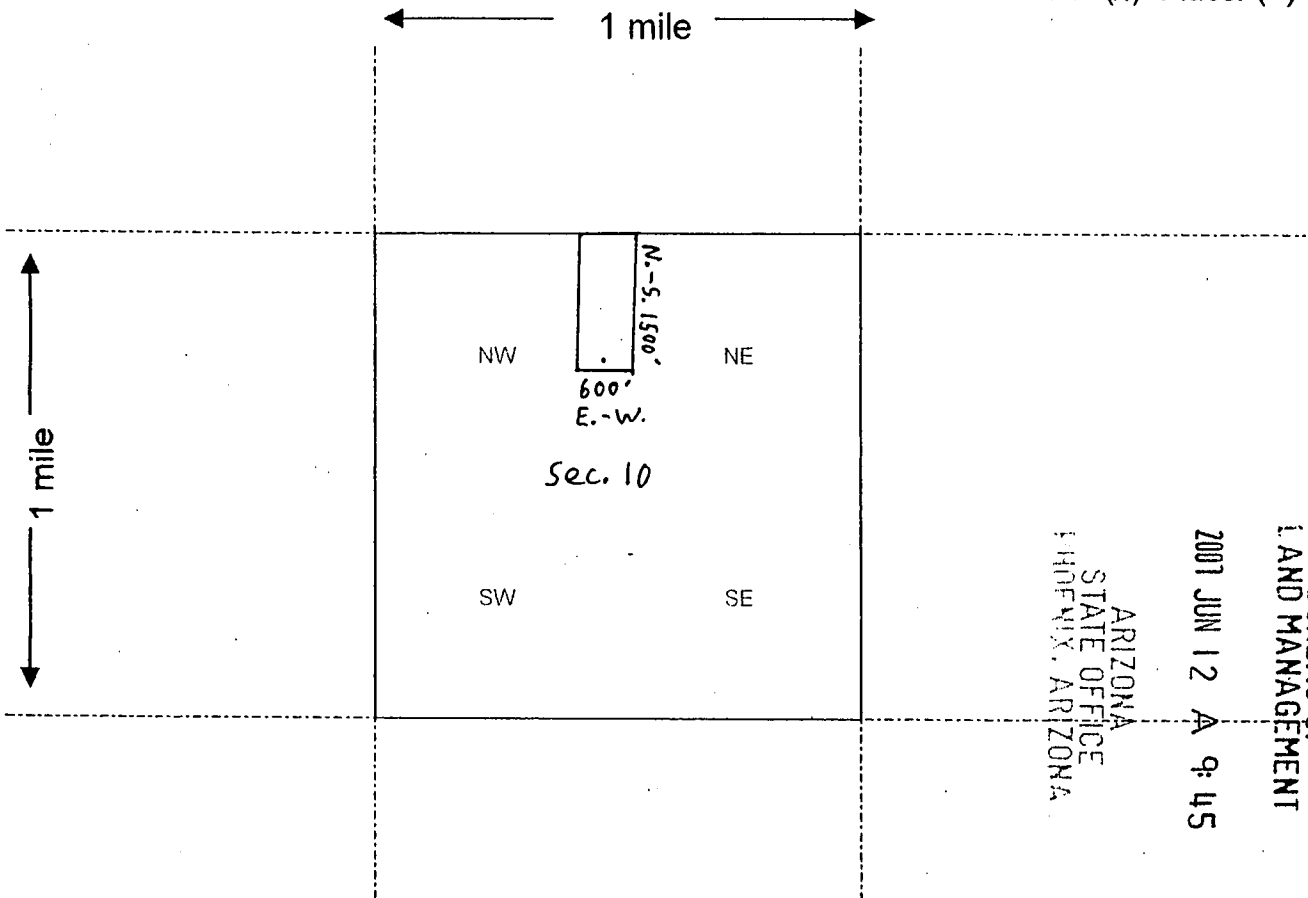
LOCATOR (s) Tim Neal (agent)

Form MCF100  
Revised July 2005

AMC 383760

**MINING CLAIM MAP**

Lode (x) Placer ( )



RECEIVED  
 BUREAU OF  
 LAND MANAGEMENT  
 2001 JUN 12 A 9:45  
 ARIZONA  
 STATE OFFICE  
 PHOENIX, ARIZONA

Scale : 1" = 2000 feet



1. The above map depicts the Artillery # 78 mining claim, which is located in Section (s) 10, Township 11 N, Range 13 W, Gila and Salt River Base and Meridian, Mohave County, Arizona.

2. The type of corner and location monuments used are as follows: Minimum of 1.5" x 1.5" wood posts projecting 4' above surface of ground.

3. The bearings and distances in degrees and feet between claim corners are as depicted on the map.

Form MCF100a  
 Revised July 2005

When Recorded Return Document to:

2

Tim Neal  
3300 Skyline Blvd. #325  
Reno, Nevada 89509

E-mail address: tenpan@sbcglobal.net



PAGE: 1 of 2 FEE # 2007049937

**B:6821 P:711**

OFFICIAL RECORDS  
OF MOHAVE COUNTY  
JOAN MCCALL,  
COUNTY RECORDER



06/01/2007 02:28 PM Fee: \$14.00  
DOC TYPE: MINE  
PAID BY: TIM NEAL

**LOCATION NOTICE FOR LODE MINING CLAIM**

NOTICE IS HEREBY GIVEN that the Artillery # 79  
\_\_\_\_\_ lode mining claim has been located  
by Primus Resources, L.C. whose current mailing  
address is 2120 Carey Ave., Suite 310  
Cheyenne, Wyoming 82001

RECEIVED  
BUREAU OF  
LAND MANAGEMENT  
2007 JUN 12 A 9:45  
ARIZONA  
STATE OFFICE  
PHOENIX, ARIZONA  
BLM  
Date  
Stamp

The general course of this claim is Due North - South and it is situated in Mohave  
County, Arizona. This claim is 1500 feet in length and 600 feet in width. This claim runs  
from the location monument on which this location notice is posted approximately 20 feet in a  
North direction to the North end line and 1480 feet in a South direction to the  
South end line. This claim is marked by six monuments, one at each corner and one at the center of each  
end line of the claim.

The location monument on which this notice is posted is situated within Section SW 3, Township 11  
N, Range 13 W, Gila Salt River Base and Meridian, Arizona and this claim encompasses portions  
of the following quarter section (s), section (s), Township (s) and Range (s) SW & SE 1/4's Sec. 3,  
T. 11N, R. 13W

Gila Salt River Base and Meridian, Arizona.

The locality of this claim with reference to some natural object or permanent monument and additional information  
(if any) concerning its locality are as follows: From the section corner marker located at the  
SE corner of section 3, T. 11 N, R. 13 W, GSRBM, it is 2896 feet on an  
Azimuth bearing of 301 degrees to the NE corner of Artillery # 79.

DATED AND POSTED on the ground this 15<sup>th</sup> day of May, 2007.

LOCATOR (s) Tim Neal (agent)

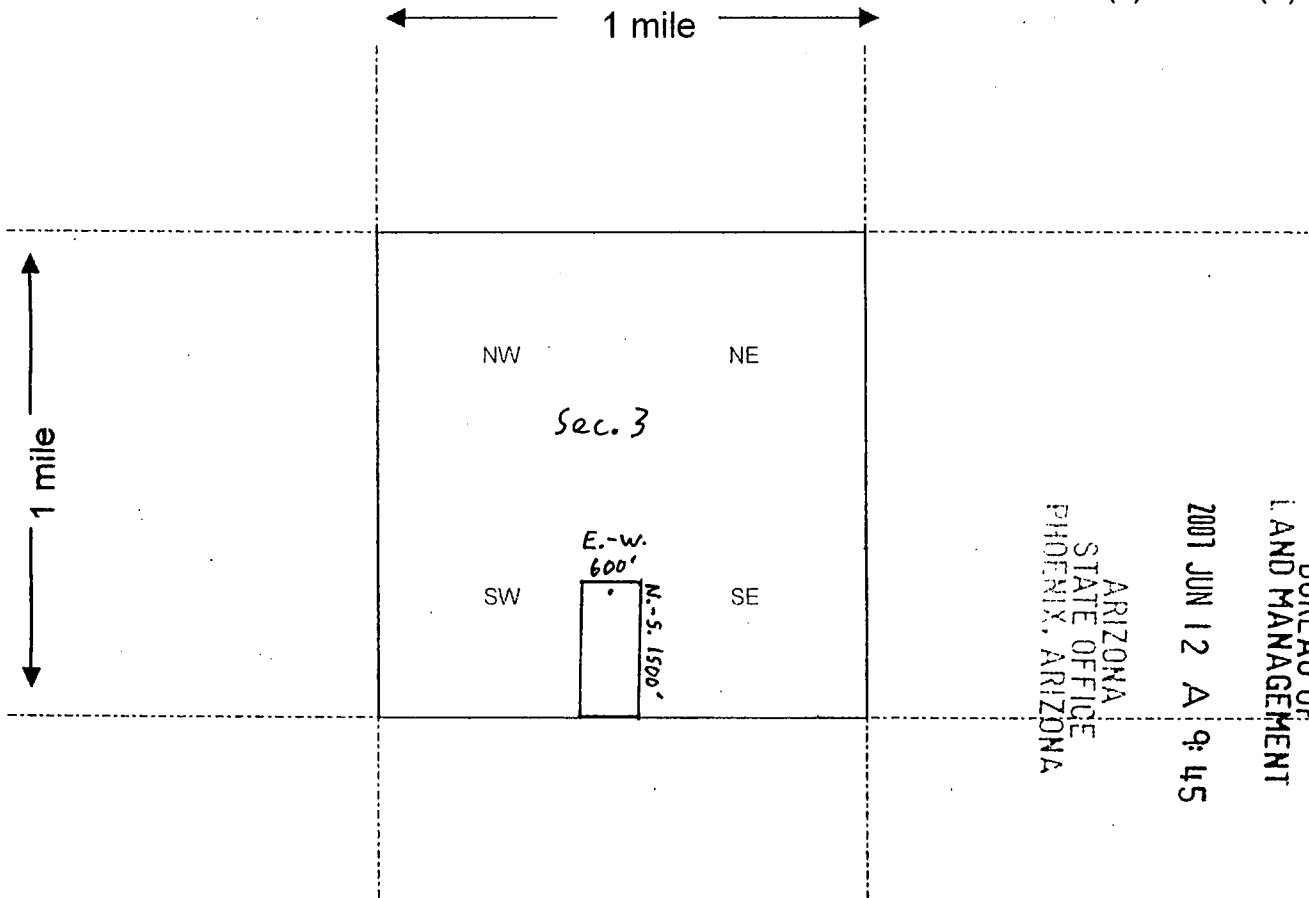
Form MCF100  
Revised July 2005

AMC 383761



**MINING CLAIM MAP**

Lode (X) Placer ( )



RECEIVED  
 BUREAU OF  
 LAND MANAGEMENT  
 2007 JUN 12 A 9:45  
 ARIZONA  
 STATE OFFICE  
 PHOENIX, ARIZONA

Scale : 1" = 2000 feet



1. The above map depicts the Artillery # 79 mining claim, which is located in Section (s) 3, Township 11 N, Range 13 W, Gila and Salt River Base and Meridian, Mohave County, Arizona.
2. The type of corner and location monuments used are as follows: Minimum of 1.5" x 1.5" wood posts projecting 4' above surface of ground.
3. The bearings and distances in degrees and feet between claim corners are as depicted on the map.

Form MCF100a  
 Revised July 2005

When Recorded Return Document to:

Tim Neal  
3300 Skyline Blvd. #325  
Reno, Nevada 89509

E-mail address: tenpan@sbcglobal.net



PAGE: 1 of 2 FEE # 2007043834

**B: 6794 P: 255**

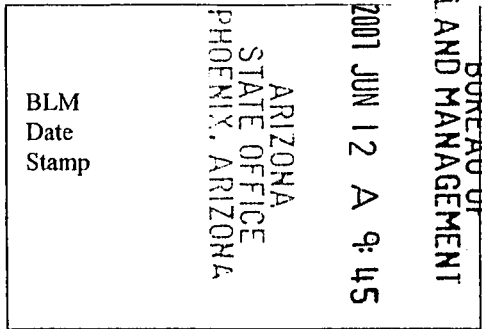
OFFICIAL RECORDS  
OF MOHAVE COUNTY  
JOAN MCCALL,  
COUNTY RECORDER



05/14/2007 11:14 AM Fee: \$14.00  
DOC TYPE: MINE  
PAID BY: TIM E NEAL

**LOCATION NOTICE FOR LODE MINING CLAIM**

NOTICE IS HEREBY GIVEN that the Artillery # 80  
lode mining claim has been located  
by Primus Resources, L.C. whose current mailing  
address is 2120 Carey Ave., Suite 310  
Cheyenne, Wyoming 82001



The general course of this claim is Due North - South and it is situated in Mohave  
County, Arizona. This claim is 1500 feet in length and 600 feet in width. This claim runs  
from the location monument on which this location notice is posted approximately 20 feet in a  
North direction to the North end line and 1480 feet in a South direction to the  
South end line. This claim is marked by six monuments, one at each corner and one at the center of each  
end line of the claim.

The location monument on which this notice is posted is situated within Section NW 3, Township 11  
N, Range 13 W, Gila Salt River Base and Meridian, Arizona and this claim encompasses portions  
of the following quarter section (s), section (s), Township (s) and Range (s) All 1/4's Sec. 3  
T. 11N, R. 13W

Gila Salt River Base and Meridian, Arizona.

The locality of this claim with reference to some natural object or permanent monument and additional information  
(if any) concerning its locality are as follows: From the section corner marker located at the  
NW corner of section 3, T. 11 N, R. 13 W, GSRBM, it is 3680 feet on an  
Azimuth bearing of 131 degrees to the NE corner of Artillery # 80.

DATED AND POSTED on the ground this 28<sup>th</sup> day of March, 2007.

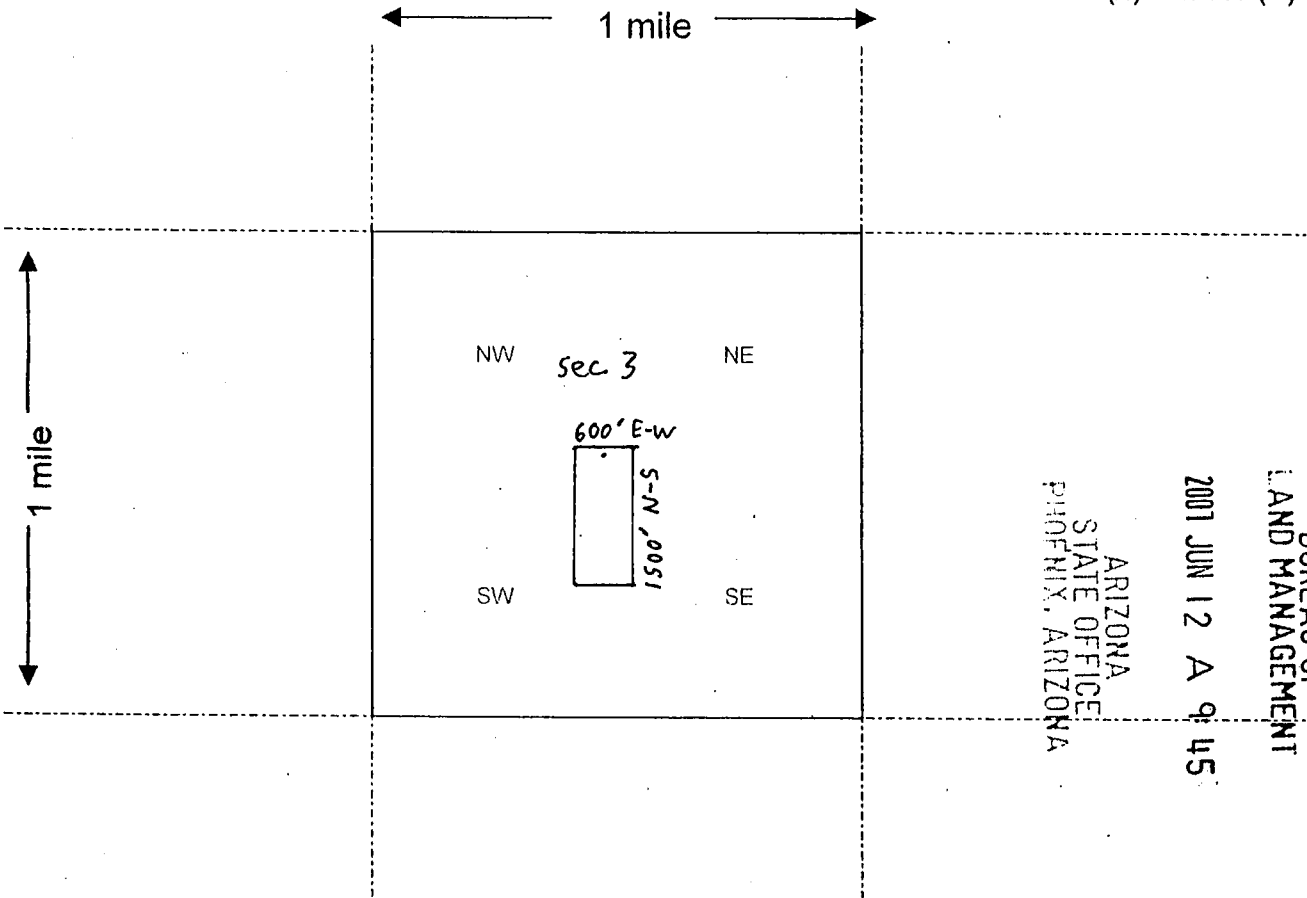
LOCATOR (s) Tim Neal (agent)

Form MCF100  
Revised July 2005

AMC 383762

MINING CLAIM MAP

Lode (x) Placer ( )



Scale : 1" = 2000 feet



1. The above map depicts the Artillery # 80 mining claim, which is located in Section (s) 3, Township 11 N, Range 13 W, Gila and Salt River Base and Meridian, Mohave County, Arizona.
2. The type of corner and location monuments used are as follows: Minimum of 1.5" x 1.5" wood Posts Projecting 4' above surface of ground.
3. The bearings and distances in degrees and feet between claim corners are as depicted on the map.

Form MCF100a  
Revised July 2005

This form is available from the Arizona Department of Mines & Mineral Resources and may be reproduced.

2

When Recorded Return Document to:

Tim Neal  
3300 Skyline Blvd. #325  
Reno, Nevada 89509

E-mail address: tenpan@sbcglobal.net



PAGE: 1 of 2 FEE # 2007043835

**B:6794 P:257**


OFFICIAL RECORDS  
OF MOHAVE COUNTY  
JOAN MCCALL,  
COUNTY RECORDER



05/14/2007 11:14 AM Fee: \$14.00  
DOC TYPE: MINE  
PAID BY: TIM E NEAL

**LOCATION NOTICE FOR LODE MINING CLAIM**

NOTICE IS HEREBY GIVEN that the Artillery # 81  
\_\_\_\_\_ lode mining claim has been located  
by Primus Resources, L.C. whose current mailing  
address is 2120 Carey Ave., Suite 310  
Cheyenne, Wyoming 82001



The general course of this claim is Due North - South and it is situated in Mohave  
County, Arizona. This claim is 1500 feet in length and 600 feet in width. This claim runs  
from the location monument on which this location notice is posted approximately 1480 feet in a  
North direction to the North end line and 20 feet in a South direction to the  
South end line. This claim is marked by six monuments, one at each corner and one at the center of each  
end line of the claim.

The location monument on which this notice is posted is situated within Section NW 3, Township 11  
N, Range 13 W, Gila Salt River Base and Meridian, Arizona and this claim encompasses portions  
of the following quarter section (s), section (s), Township (s) and Range (s) NE, NW 1/4's Sec. 3  
T. 11 N, R. 13 W

Gila Salt River Base and Meridian, Arizona.

The locality of this claim with reference to some natural object or permanent monument and additional information  
(if any) concerning its locality are as follows: From the section corner marker located at the  
NW corner of section 3, T. 11 N, R. 13 W, GSRBM, it is 3680 feet on an  
Azimuth bearing of 131 degrees to the SE corner of Artillery # 81.

DATED AND POSTED on the ground this 28<sup>th</sup> day of March, 2007.

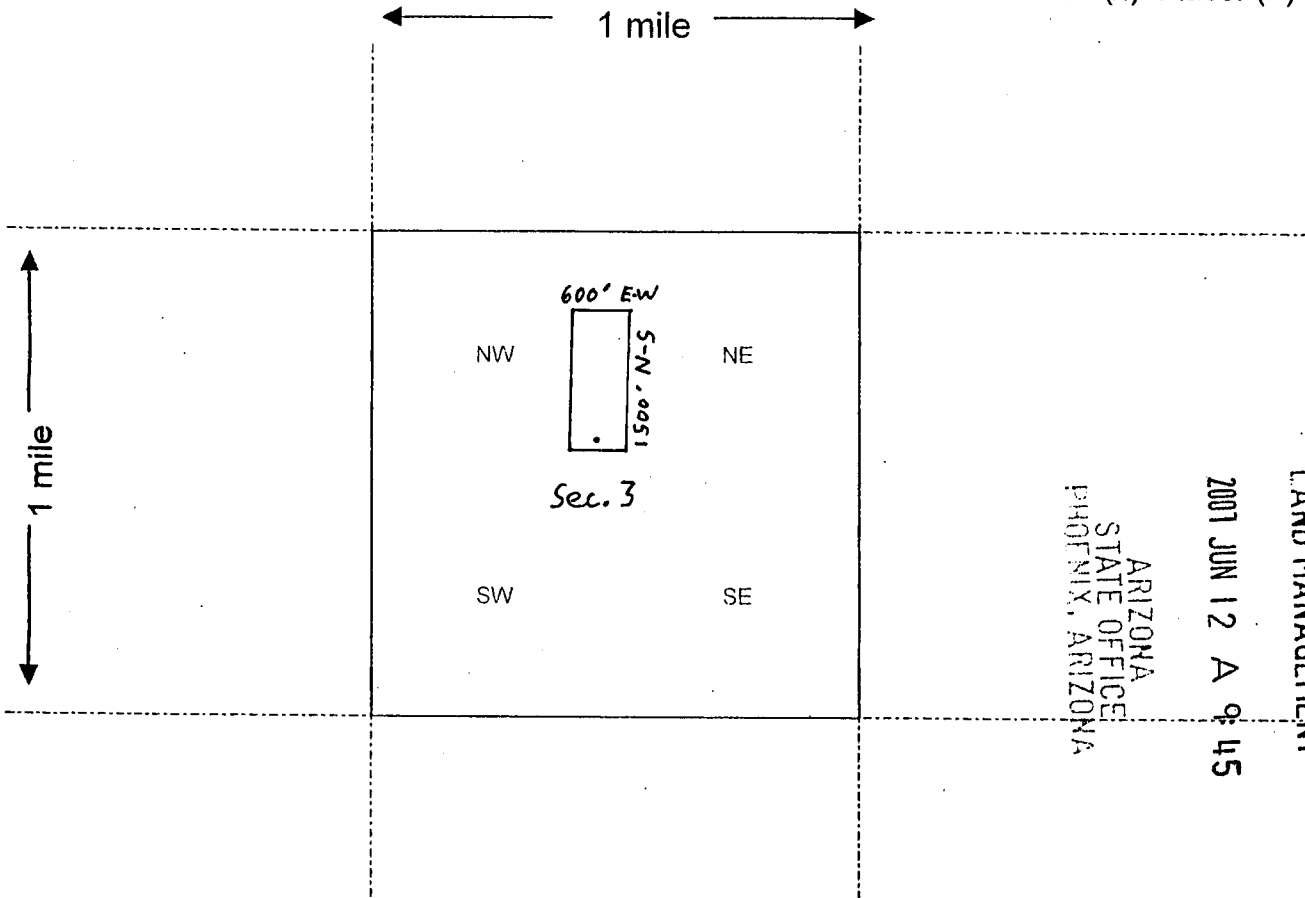
LOCATOR (s) Tim Neal (agent)

Form MCF100  
Revised July 2005

AMC 383763

**MINING CLAIM MAP**

Lode (x) Placer ( )



RECEIVED  
 BUREAU OF  
 LAND MANAGEMENT  
 2007 JUN 12 A 9:45  
 ARIZONA  
 STATE OFFICE  
 PHOENIX, ARIZONA

Scale : 1" = 2000 feet



1. The above map depicts the Artillery # 81 mining claim, which is located in Section (s) 3, Township 11 N, Range 13 W, Gila and Salt River Base and Meridian, Mohave County, Arizona.
2. The type of corner and location monuments used are as follows: Minimum of 1.5" x 1.5" wood posts projecting 4' above surface of ground.
3. The bearings and distances in degrees and feet between claim corners are as depicted on the map.

Form MCF100a  
 Revised July 2005

This form is available from the Arizona Department of Mines & Mineral Resources and may be reproduced.

When Recorded Return Document to:

2  
Tim Neal  
3300 Skyline Blvd. #325  
Reno, Nevada 89509

E-mail address: tenpan@sbcglobal.net



PAGE: 1 of 2 FEE # 2007049938

**B:6821 P:713**

OFFICIAL RECORDS  
OF MOHAVE COUNTY  
JOAN MCCALL,  
COUNTY RECORDER



06/01/2007 02:28 PM Fee: \$14.00  
DOC TYPE: MINE  
PAID BY: TIM NEAL

**LOCATION NOTICE FOR LODE MINING CLAIM**

NOTICE IS HEREBY GIVEN that the Artillery # 84  
\_\_\_\_\_ lode mining claim has been located  
by Primus Resources, L.C. whose current mailing  
address is 2120 Carey Ave., Suite 310  
Cheyenne, Wyoming 82001

RECEIVED  
BUREAU OF  
LAND MANAGEMENT  
2007 JUN 12 A 9:45  
ARIZONA  
STATE OFFICE  
PHOENIX, ARIZONA  
BLM  
Date  
Stamp

The general course of this claim is Due North - South and it is situated in Mohave  
County, Arizona. This claim is 1500 feet in length and 600 feet in width. This claim runs  
from the location monument on which this location notice is posted approximately 20 feet in a  
North direction to the North end line and 1480 feet in a South direction to the  
South end line. This claim is marked by six monuments, one at each corner and one at the center of each  
end line of the claim.

The location monument on which this notice is posted is situated within Section SE 3, Township 11  
N, Range 13 W, Gila Salt River Base and Meridian, Arizona and this claim encompasses portions  
of the following quarter section (s), section (s), Township (s) and Range (s) SE 1/4 Sec. 3,  
T. 11 N., R. 13 W.

Gila Salt River Base and Meridian, Arizona.

The locality of this claim with reference to some natural object or permanent monument and additional information  
(if any) concerning its locality are as follows: From the section corner marker located at the  
SE corner of section 3, T. 11 N., R. 13 W., GSRBM, it is 2896 feet on an  
Azimuth bearing of 301 degrees to the NW corner of Artillery # 84.

DATED AND POSTED on the ground this 15th day of May, 2007.

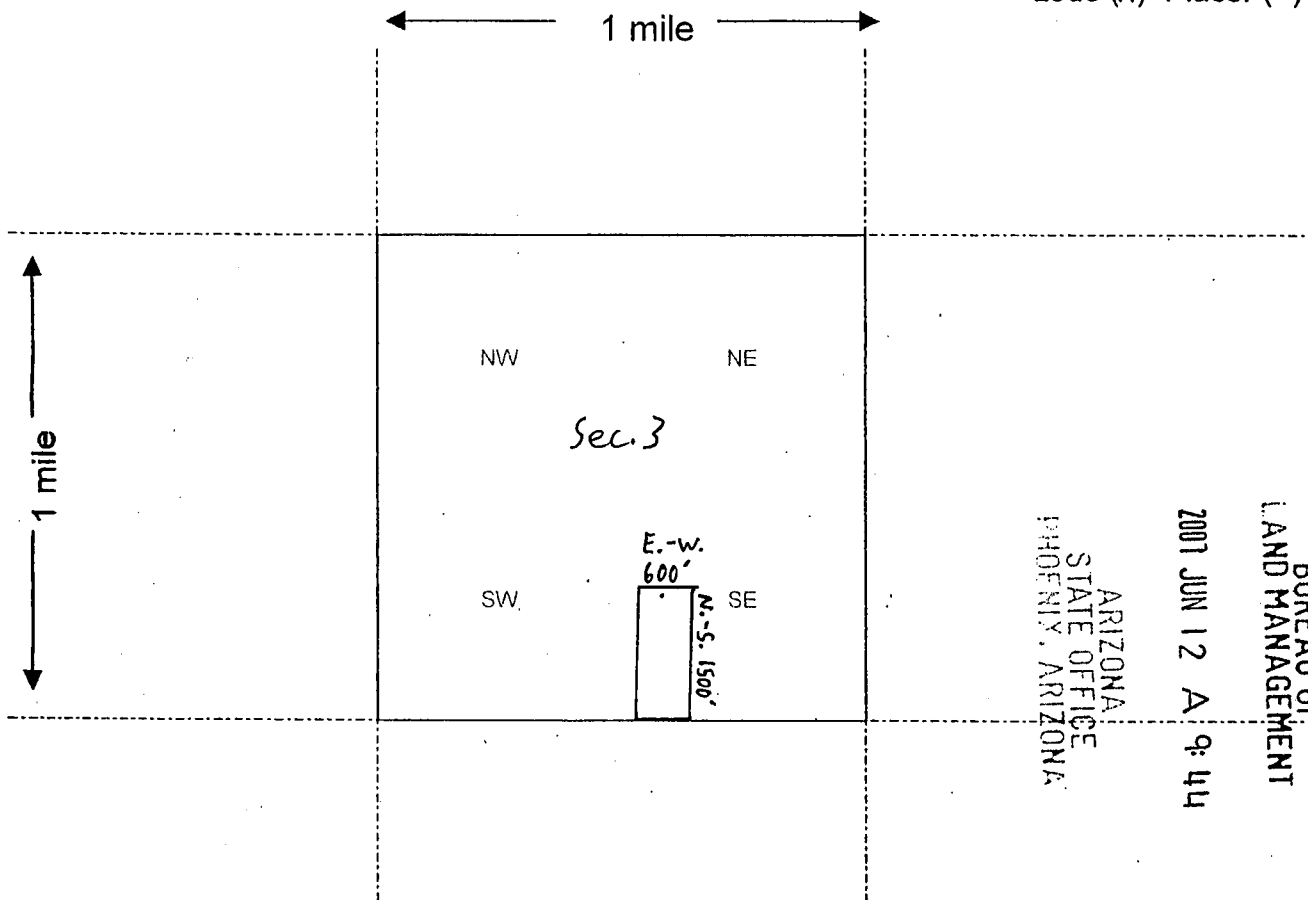
LOCATOR (s) Tim Neal (agent)

Form MCF100  
Revised July 2005

AMC 383764

**MINING CLAIM MAP**

Lode (x) Placer ( )



Scale : 1" = 2000 feet



1. The above map depicts the Artillery # 84 mining claim, which is located in Section (s) 3, Township 11 N, Range 13 W, Gila and Salt River Base and Meridian, Mohave County, Arizona.
2. The type of corner and location monuments used are as follows: Minimum of 1.5" x 1.5" wood posts projecting 4' above surface of ground.
3. The bearings and distances in degrees and feet between claim corners are as depicted on the map.

Form MCF100a  
Revised July 2005

This form is available from the Arizona Department of Mines & Mineral Resources and may be reproduced.

When Recorded Return Document to:

2  
Tim Neal  
3300 Skyline Blvd. #325  
Reno, Nevada 89509

E-mail address: tenpan@sbcglobal.net



PAGE: 1 of 2 FEE # 2007049939

**B:6821 P:715**

OFFICIAL RECORDS  
OF MOHAVE COUNTY  
JOAN MCCALL,  
COUNTY RECORDER



06/01/2007 02:28 PM Fee: \$14.00  
DOC TYPE: MINE  
PAID BY: TIM NEAL

**LOCATION NOTICE FOR LODE MINING CLAIM**

NOTICE IS HEREBY GIVEN that the Artillery # 85  
\_\_\_\_\_ lode mining claim has been located  
by Primus Resources, L.C. whose current mailing  
address is 2120 Carey Ave., Suite 310  
Cheyenne, Wyoming 82001

RECEIVED  
BUREAU OF  
LAND MANAGEMENT  
2007 JUN 12 A 9:44  
ARIZONA  
STATE OFFICE  
PHOENIX, ARIZONA  
BLM  
Date  
Stamp

The general course of this claim is Due North - South and it is situated in Mohave  
County, Arizona. This claim is 1500 feet in length and 600 feet in width. This claim runs  
from the location monument on which this location notice is posted approximately 1480 feet in a  
North direction to the North end line and 20 feet in a South direction to the  
South end line. This claim is marked by six monuments, one at each corner and one at the center of each  
end line of the claim.

The location monument on which this notice is posted is situated within Section NE 10, Township 11  
N, Range 13 W, Gila Salt River Base and Meridian, Arizona and this claim encompasses portions  
of the following quarter section (s), section (s), Township (s) and Range (s) NE 1/4 Sec. 10,  
T. 11N., R. 13W.

Gila Salt River Base and Meridian, Arizona.

The locality of this claim with reference to some natural object or permanent monument and additional information  
(if any) concerning its locality are as follows: From the section corner marker located at the  
SE corner of section 3, T. 11 N, R. 13 W, GSRBM, it is 2,948 feet on an  
Azimuth bearing of 238.5 degrees to the SW corner of Artillery # 85.

DATED AND POSTED on the ground this 27<sup>th</sup> day of April, 2007.

LOCATOR (s) Tim Neal (agent)

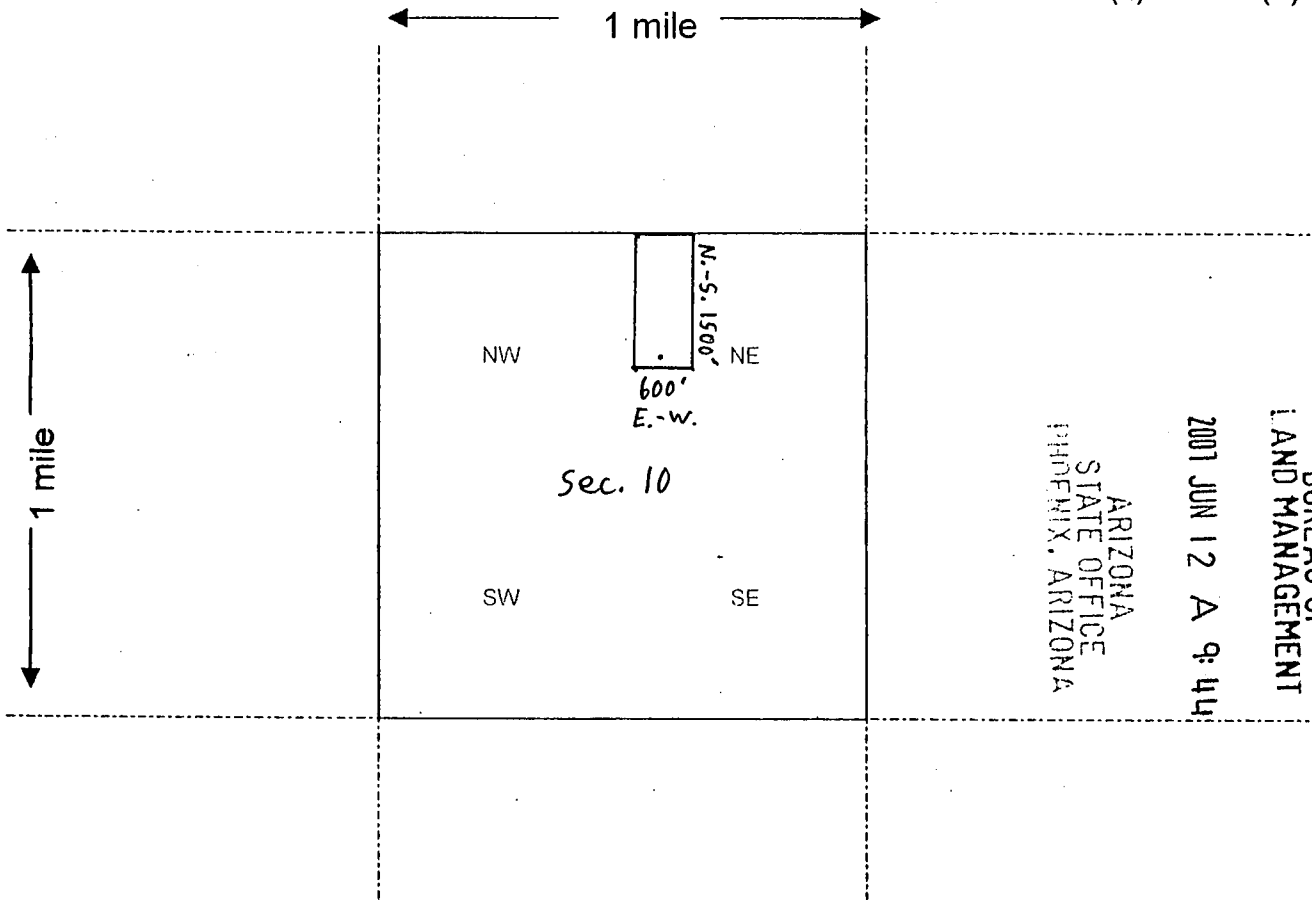
Form MCF100  
Revised July 2005

AMC 383765



**MINING CLAIM MAP**

Lode (X) Placer ( )



RECEIVED  
 BUREAU OF  
 LAND MANAGEMENT  
 2001 JUN 12 A 9:44  
 ARIZONA  
 STATE OFFICE  
 PHOENIX, ARIZONA

Scale : 1" = 2000 feet



1. The above map depicts the Artillery # 85 mining claim, which is located in Section (s) 10, Township 11 N, Range 13 W, Gila and Salt River Base and Meridian, Mohave County, Arizona.
2. The type of corner and location monuments used are as follows: Minimum of 1.5" x 1.5" wood posts projecting 4' above surface of ground.
3. The bearings and distances in degrees and feet between claim corners are as depicted on the map.

Form MCF100a  
 Revised July 2005

This form is available from the Arizona Department of Mines & Mineral Resources and may be reproduced.

When Recorded Return Document to:

2

Tim Neal  
3300 Skyline Blvd. # 325  
Reno, Nevada 89509

E-mail address: tenpan@sbcglobal.net



PAGE: 1 of 2 FEE # 2007049940

**B:6821 P:717**

OFFICIAL RECORDS  
OF MOHAVE COUNTY  
JOAN MCCALL,  
COUNTY RECORDER



06/01/2007 02:28 PM Fee: \$14.00  
DOC TYPE: MINE  
PAID BY: TIM NEAL

**LOCATION NOTICE FOR LODE MINING CLAIM**

NOTICE IS HEREBY GIVEN that the Artillery # 86  
\_\_\_\_\_ lode mining claim has been located  
by Primus Resources, L.C. whose current mailing  
address is 2120 Carey Ave., Suite 310  
Cheyenne, Wyoming 82001

RECEIVED  
BUREAU OF  
LAND MANAGEMENT  
2007 JUN 12 A 9:44  
ARIZONA  
STATE OFFICE  
PHOENIX, ARIZONA  
BLM  
Date  
Stamp

The general course of this claim is Due North - South and it is situated in Mohave  
County, Arizona. This claim is 1500 feet in length and 600 feet in width. This claim runs  
from the location monument on which this location notice is posted approximately 1480 feet in a  
North direction to the North end line and 20 feet in a South direction to the  
South end line. This claim is marked by six monuments, one at each corner and one at the center of each  
end line of the claim.

The location monument on which this notice is posted is situated within Section NE 10, Township 11  
N, Range 13 W, Gila Salt River Base and Meridian, Arizona and this claim encompasses portions  
of the following quarter section (s), section (s), Township (s) and Range (s) NE 1/4 Sec. 10, T. 11N,  
R. 13W.

Gila Salt River Base and Meridian, Arizona.

The locality of this claim with reference to some natural object or permanent monument and additional information  
(if any) concerning its locality are as follows: From the section corner marker located at the  
SE corner of section 3, T. 11 N, R. 13 W, GSRBM, it is 2016 feet on an  
Azimuth bearing of 220 degrees to the SE corner of Artillery # 86.

DATED AND POSTED on the ground this 27<sup>th</sup> day of April, 2007.

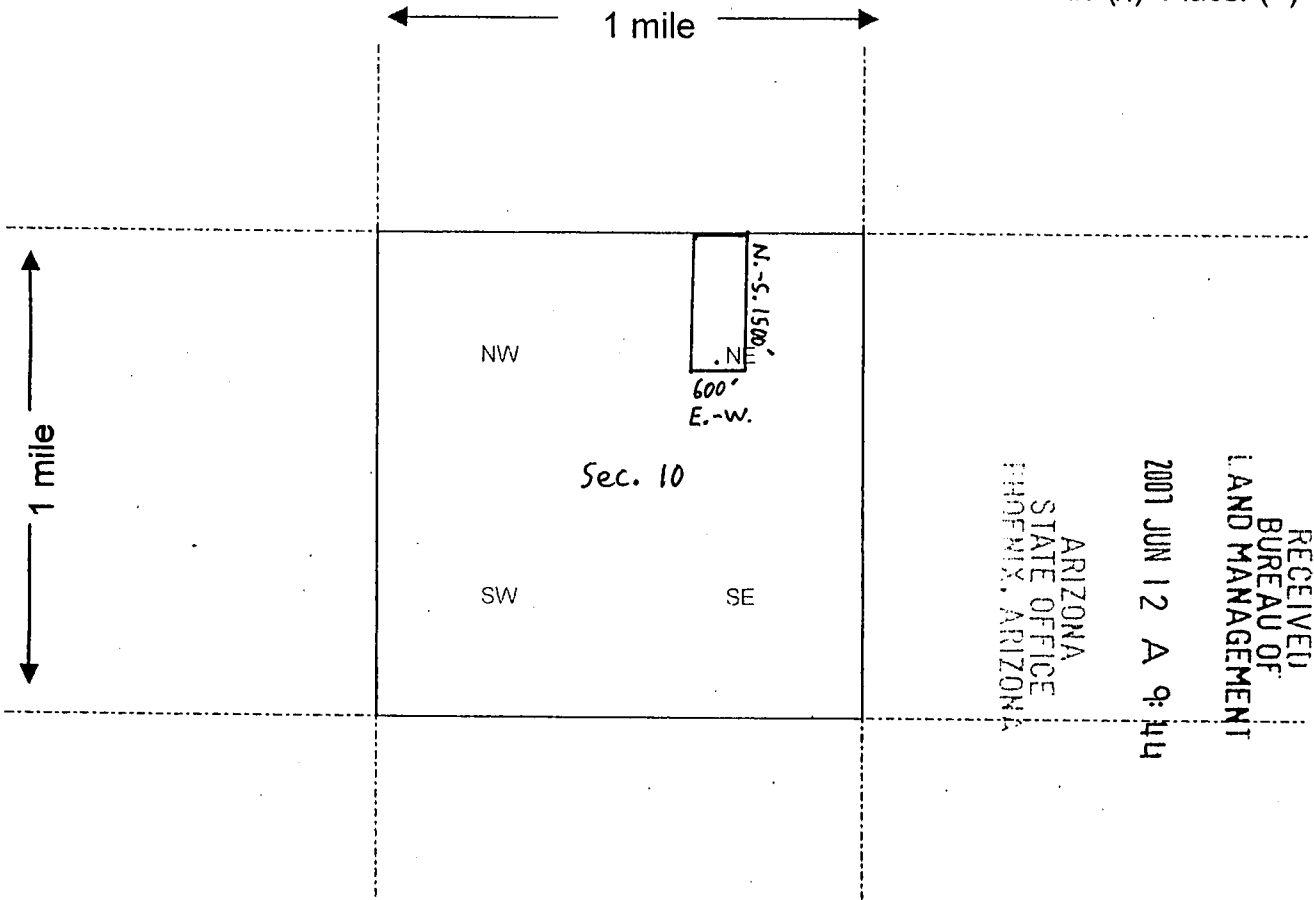
LOCATOR (s) Tim Neal (agent)

Form MCF100  
Revised July 2005

AMC 383766

**MINING CLAIM MAP**

Lode (X) Placer ( )



RECEIVED  
 BUREAU OF  
 LAND MANAGEMENT  
 2001 JUN 12 A 9:44  
 ARIZONA  
 STATE OFFICE  
 PHOENIX, ARIZONA

Scale : 1" = 2000 feet



1. The above map depicts the Artillery # 86 mining claim, which is located in Section (s) 10, Township 11 N, Range 13 W, Gila and Salt River Base and Meridian, Mohave County, Arizona.
2. The type of corner and location monuments used are as follows: Minimum of 1.5" x 1.5" wood Posts Projecting 4' above surface of ground.
3. The bearings and distances in degrees and feet between claim corners are as depicted on the map.

Form MCF100a  
 Revised July 2005

When Recorded Return Document to:

2

Tim Neal  
3300 Skyline Blvd. #325  
Reno, Nevada 89509

E-mail address: tenpan@sbcglobal.net



PAGE: 1 of 2 FEE # 2007049941

**B:6821 P:719**

OFFICIAL RECORDS  
OF MOHAVE COUNTY  
JOAN MCCALL,  
COUNTY RECORDER



06/01/2007 02:28 PM Fee: \$14.00  
DOC TYPE: MINE  
PAID BY:TIM NEAL

**LOCATION NOTICE FOR LODE MINING CLAIM**

NOTICE IS HEREBY GIVEN that the Artillery # 87  
\_\_\_\_\_ lode mining claim has been located  
by Primus Resources, L.C. whose current mailing  
address is 2120 Carey Ave., Suite 310  
Cheyenne, Wyoming 82001

RECEIVED  
BUREAU OF  
LAND MANAGEMENT  
2007 JUN 12 A 9:44  
ARIZONA  
STATE OFFICE  
PHOENIX, ARIZONA  
BLM  
Date  
Stamp

The general course of this claim is Due North - South and it is situated in Mohave  
County, Arizona. This claim is 1500 feet in length and 600 feet in width. This claim runs  
from the location monument on which this location notice is posted approximately 1480 feet in a  
North direction to the North end line and 20 feet in a South direction to the  
South end line. This claim is marked by six monuments, one at each corner and one at the center of each  
end line of the claim.

The location monument on which this notice is posted is situated within Section NE 10, Township \_\_\_\_\_  
\_\_\_\_\_, Range \_\_\_\_\_, Gila Salt River Base and Meridian, Arizona and this claim encompasses portions  
of the following quarter section (s), section (s), Township (s) and Range (s) NE 1/4 Sec. 10,  
T. 11 N., R. 13 W.

Gila Salt River Base and Meridian, Arizona.

The locality of this claim with reference to some natural object or permanent monument and additional information  
(if any) concerning its locality are as follows: From the section corner marker located at the  
SE corner of section 3, T. 11 N., R. 13 W., GSRBM, it is 2016 feet on an  
Azimuth bearing of 220 degrees to the SW corner of Artillery # 87.

DATED AND POSTED on the ground this 27<sup>th</sup> day of April, 2007.

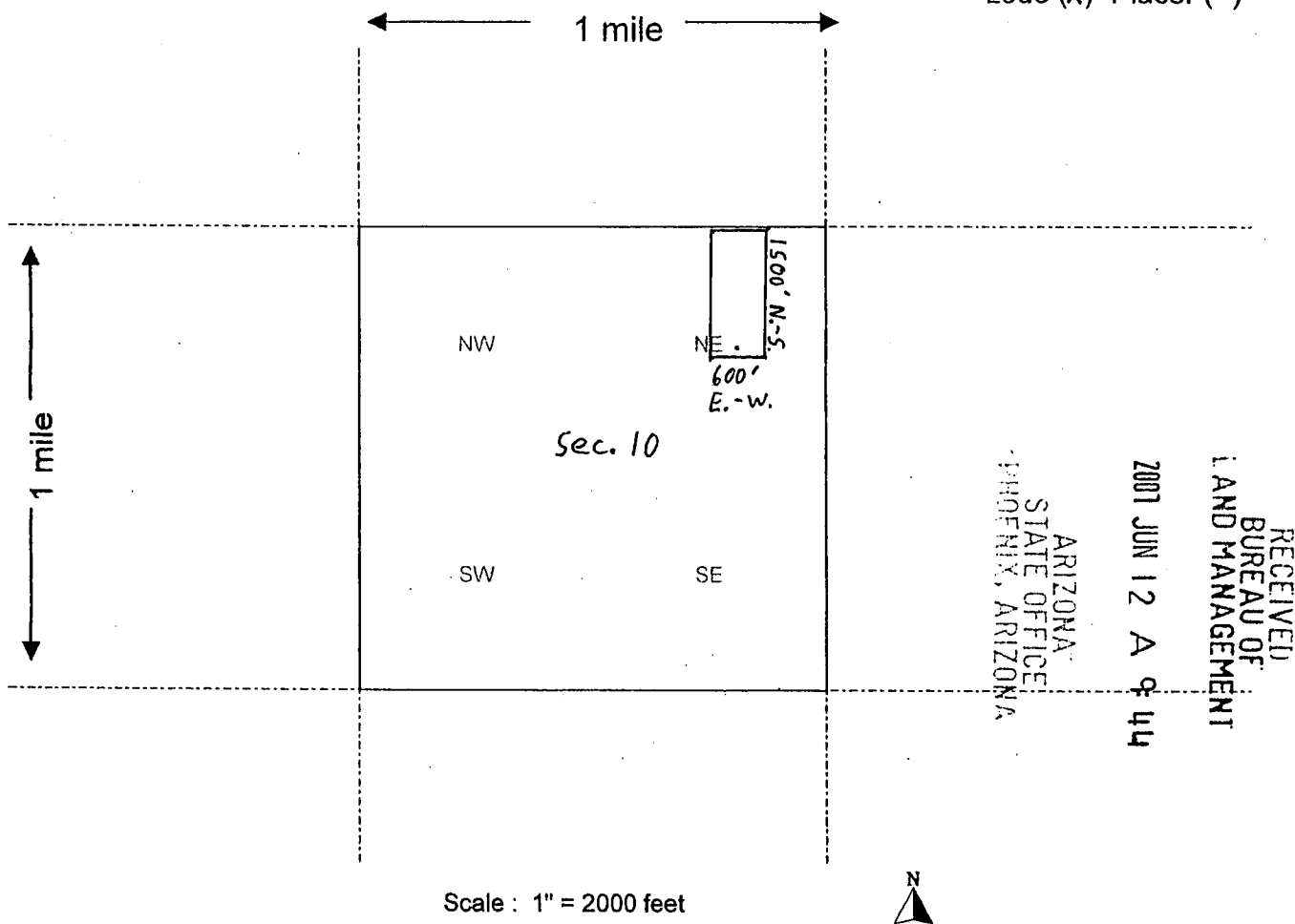
LOCATOR (s) Tim Neal (agent)

Form MCF100  
Revised July 2005

AMC 383767

**MINING CLAIM MAP**

Lode (x) Placer ( )



Scale : 1" = 2000 feet

1. The above map depicts the Artillery # 87 mining claim, which is located in Section (s) 10, Township 11 N, Range 13 W, Gila and Salt River Base and Meridian, Mohave County, Arizona.
2. The type of corner and location monuments used are as follows: Minimum of 1.5" x 1.5" wood Posts Projecting 4' above surface of ground.
3. The bearings and distances in degrees and feet between claim corners are as depicted on the map.

Form MCF100a  
Revised July 2005

This form is available from the Arizona Department of Mines & Mineral Resources and may be reproduced.

When Recorded Return Document to:

2

Tim Neal  
3300 Skyline Blvd. #325  
Reno, Nevada 89509

E-mail address: tenpan@sbcglobal.net



PAGE: 1 of 2 FEE # 2007049942

**B:6821 P:721**

OFFICIAL RECORDS  
OF MOHAVE COUNTY  
JOAN MCCALL,  
COUNTY RECORDER



06/01/2007 02:28 PM Fee: \$14.00  
DOC TYPE: MINE  
PAID BY: TIM NEAL

**LOCATION NOTICE FOR LODE MINING CLAIM**

NOTICE IS HEREBY GIVEN that the Artillery # 88  
\_\_\_\_\_ lode mining claim has been located  
by Primus Resources, L.C. whose current mailing  
address is 2120 Carey Ave., Suite 310  
Cheyenne, Wyoming 82001

RECEIVED  
BUREAU OF  
LAND MANAGEMENT  
2007 JUN 12 A 9:44  
ARIZONA  
STATE OFFICE  
PHOENIX, ARIZONA  
BLM  
Date  
Stamp

The general course of this claim is Due North - South and it is situated in Mohave  
County, Arizona. This claim is 1500 feet in length and 600 feet in width. This claim runs  
from the location monument on which this location notice is posted approximately 1480 feet in a  
North direction to the North end line and 20 feet in a South direction to the  
South end line. This claim is marked by six monuments, one at each corner and one at the center of each  
end line of the claim.

The location monument on which this notice is posted is situated within Section NE 10, Township 11  
N, Range 13 W, Gila Salt River Base and Meridian, Arizona and this claim encompasses portions  
of the following quarter section (s), section (s), Township (s) and Range (s) NE 1/4 Sec. 10,  
T. 11N., R. 13W.

Gila Salt River Base and Meridian, Arizona.

The locality of this claim with reference to some natural object or permanent monument and additional information  
(if any) concerning its locality are as follows: From the section corner marker located at the  
SE corner of section 3, T. 11 N, R. 13 W, GSRBM, it is 1540 feet on an  
Azimuth bearing of 183.5 degrees to the SE corner of Artillery # 88.

DATED AND POSTED on the ground this 27<sup>th</sup> day of April, 2007.

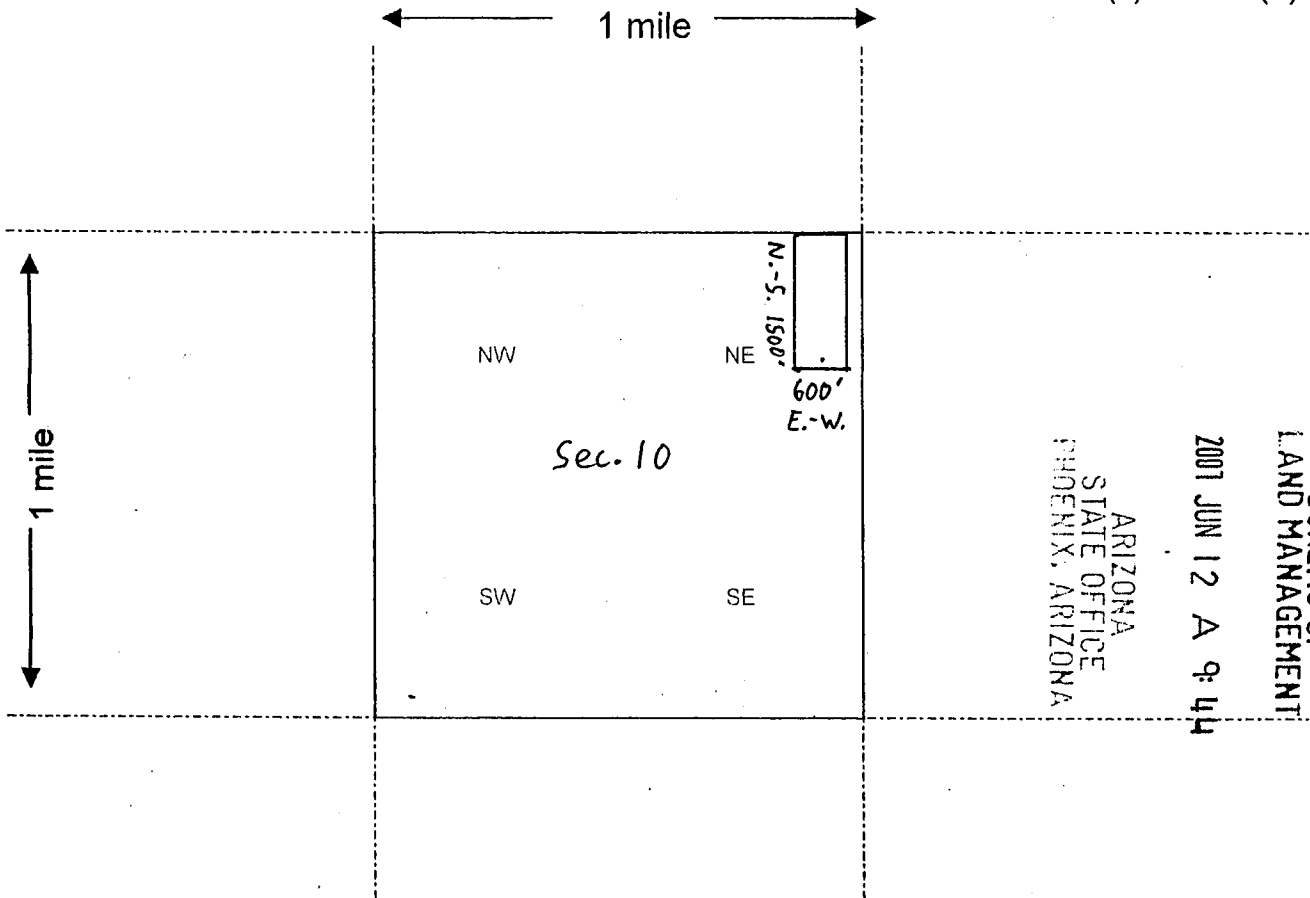
LOCATOR (s) Tim Neal (agent)

Form MCF100  
Revised July 2005

AMC 383768

**MINING CLAIM MAP**

Lode (X) Placer ( )



RECEIVED  
 BUREAU OF  
 LAND MANAGEMENT  
 2001 JUN 12 A 9:44  
 ARIZONA  
 STATE OFFICE  
 PHOENIX, ARIZONA

Scale : 1" = 2000 feet



1. The above map depicts the Artillery # 88 mining claim, which is located in Section (s) 10, Township 11 N, Range 13 W, Gila and Salt River Base and Meridian, Mohave County, Arizona.
2. The type of corner and location monuments used are as follows: Minimum of 1.5" x 1.5" wood Posts Projecting 4' above surface of ground.
3. The bearings and distances in degrees and feet between claim corners are as depicted on the map.

Form MCF100a  
 Revised July 2005

This form is available from the Arizona Department of Mines & Mineral Resources and may be reproduced.

When Recorded Return Document to:

2

Tim Neal  
3300 Skyline Blvd. # 325  
Reno, Nevada 89509

E-mail address: tenpan@sbcglobal.net



PAGE: 1 of 2 FEE # 2007049943

**B: 6821 P: 723**

OFFICIAL RECORDS  
OF MOHAVE COUNTY  
JOAN MCCALL,  
COUNTY RECORDER



06/01/2007 02:28 PM Fee: \$14.00  
DOC TYPE: MINE  
PAID BY: TIM NEAL

**LOCATION NOTICE FOR LODE MINING CLAIM**

NOTICE IS HEREBY GIVEN that the Artillery # 89  
\_\_\_\_\_ lode mining claim has been located  
by Primus Resources, L.C. whose current mailing  
address is 2120 Carey Ave., Suite 310  
Cheyenne, Wyoming 82001

RECEIVED BUREAU OF LAND MANAGEMENT	2007 JUN 12 A 9:44	ARIZONA STATE OFFICE PHOENIX, ARIZONA	BLM
			Date Stamp

The general course of this claim is Due North - South and it is situated in Mohave  
County, Arizona. This claim is 1500 feet in length and 600 feet in width. This claim runs  
from the location monument on which this location notice is posted approximately 20 feet in a  
North direction to the North end line and 1480 feet in a South direction to the  
South end line. This claim is marked by six monuments, one at each corner and one at the center of each  
end line of the claim.

The location monument on which this notice is posted is situated within Section Nw 11, Township 11  
N, Range 13 W, Gila Salt River Base and Meridian, Arizona and this claim encompasses portions  
of the following quarter section (s), section (s), Township (s) and Range (s) NE & SE 1/4's Sec. 10,  
NW & SW 1/4's Sec. 11, T. 11N, R. 13W.

Gila Salt River Base and Meridian, Arizona.

The locality of this claim with reference to some natural object or permanent monument and additional information  
(if any) concerning its locality are as follows: From the section corner marker located at the  
NE corner of section 3, T. 11 N, R. 13 W, GSRBM, it is 1540 feet on an  
Azimuth bearing of 183.5 degrees to the NW corner of Artillery # 89.

DATED AND POSTED on the ground this 27<sup>th</sup> day of April, 2007.

LOCATOR (s) Tim Neal (agent)

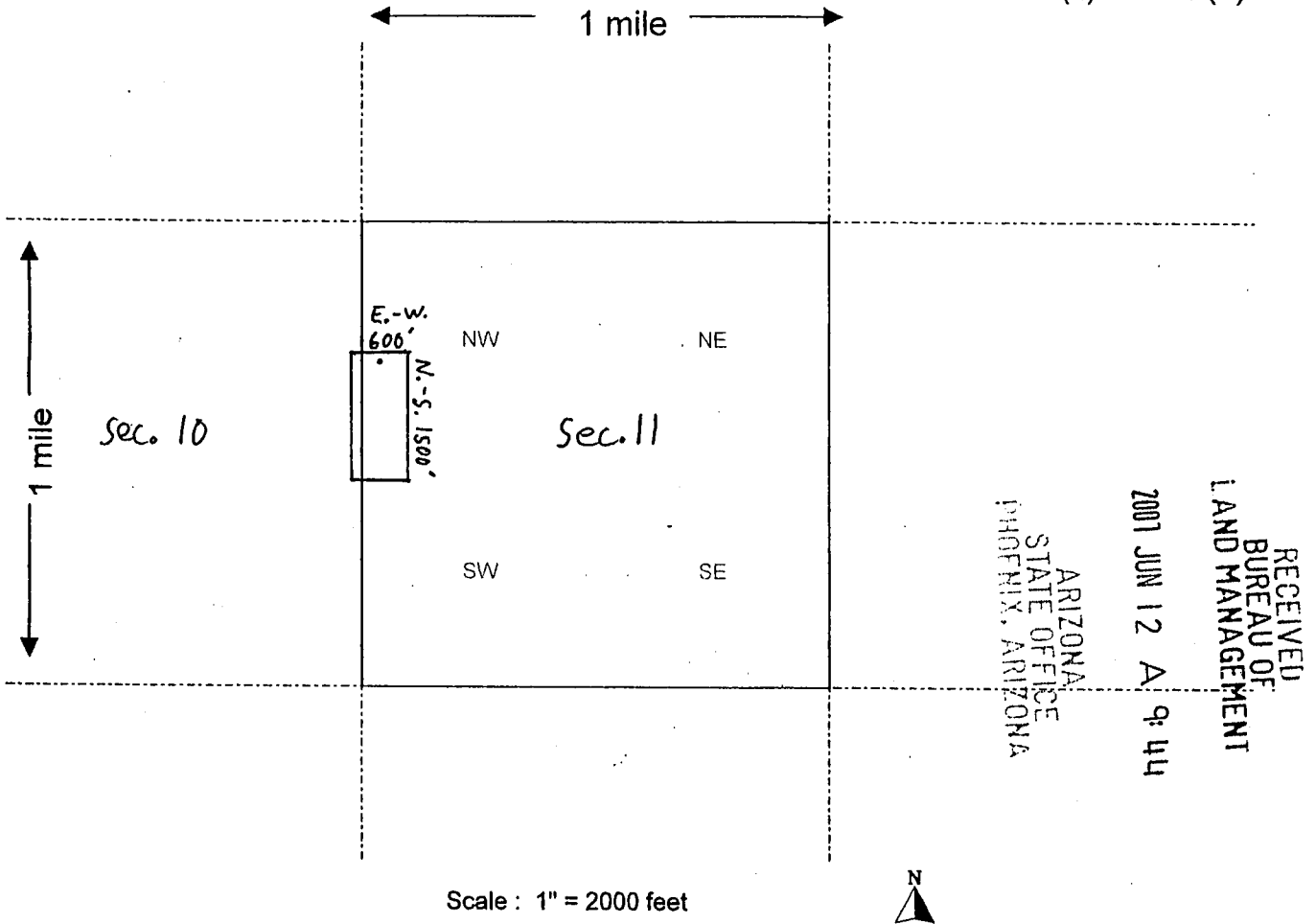
Form MCF100  
Revised July 2005

AMG 383769



**MINING CLAIM MAP**

Lode (x) Placer ( )



Scale : 1" = 2000 feet



1. The above map depicts the Artillery # 89 mining claim, which is located in Section (s) 10 & 11, Township 11 N, Range 13 W, Gila and Salt River Base and Meridian, Mohave County, Arizona.
2. The type of corner and location monuments used are as follows: Minimum of 1.5" x 1.5" wood posts projecting 4' above surface of ground.
3. The bearings and distances in degrees and feet between claim corners are as depicted on the map.

Form MCF100a  
Revised July 2005

This form is available from the Arizona Department of Mines & Mineral Resources and may be reproduced.

When Recorded Return Document to:

2  
Tim Neal  
3300 Skyline Blvd. #325  
Reno, Nevada 89509

E-mail address: tenpan@sbcglobal.net



PAGE: 1 of 2 FEE # 2007049944

**B:6821 P:725**

OFFICIAL RECORDS  
OF MOHAVE COUNTY  
JOAN MCCALL,  
COUNTY RECORDER



06/01/2007 02:28 PM Fee: \$14.00  
DOC TYPE: MINE  
PAID BY: TIM NEAL

**LOCATION NOTICE FOR LODE MINING CLAIM**

NOTICE IS HEREBY GIVEN that the Artillery # 90  
\_\_\_\_\_ lode mining claim has been located  
by Primus Resources, L.C. whose current mailing  
address is 2120 Carey Ave., Suite 310  
Cheyenne, Wyoming 82001

RECEIVED  
BUREAU OF  
LAND MANAGEMENT  
2007 JUN 12 A 9:44  
ARIZONA  
STATE OFFICE  
PHOENIX, ARIZONA  
BLM  
Date  
Stamp

The general course of this claim is Due North - South and it is situated in Mohave  
County, Arizona. This claim is 1500 feet in length and 600 feet in width. This claim runs  
from the location monument on which this location notice is posted approximately 20 feet in a  
North direction to the North end line and 1480 feet in a South direction to the  
South end line. This claim is marked by six monuments, one at each corner and one at the center of each  
end line of the claim.

The location monument on which this notice is posted is situated within Section NE 10, Township 11  
N, Range 13 W, Gila Salt River Base and Meridian, Arizona and this claim encompasses portions  
of the following quarter section (s), section (s), Township (s) and Range (s) NE & SE 1/4's Sec. 10,  
T. 11N., R. 13W.

Gila Salt River Base and Meridian, Arizona.

The locality of this claim with reference to some natural object or permanent monument and additional information  
(if any) concerning its locality are as follows: From the section corner marker located at the  
SE corner of section 3, T. 11 N., R. 13 W., GSRBM, it is 1540 feet on an  
Azimuth bearing of 183.5 degrees to the NE corner of Artillery # 90.

DATED AND POSTED on the ground this 27<sup>th</sup> day of April, 2007.

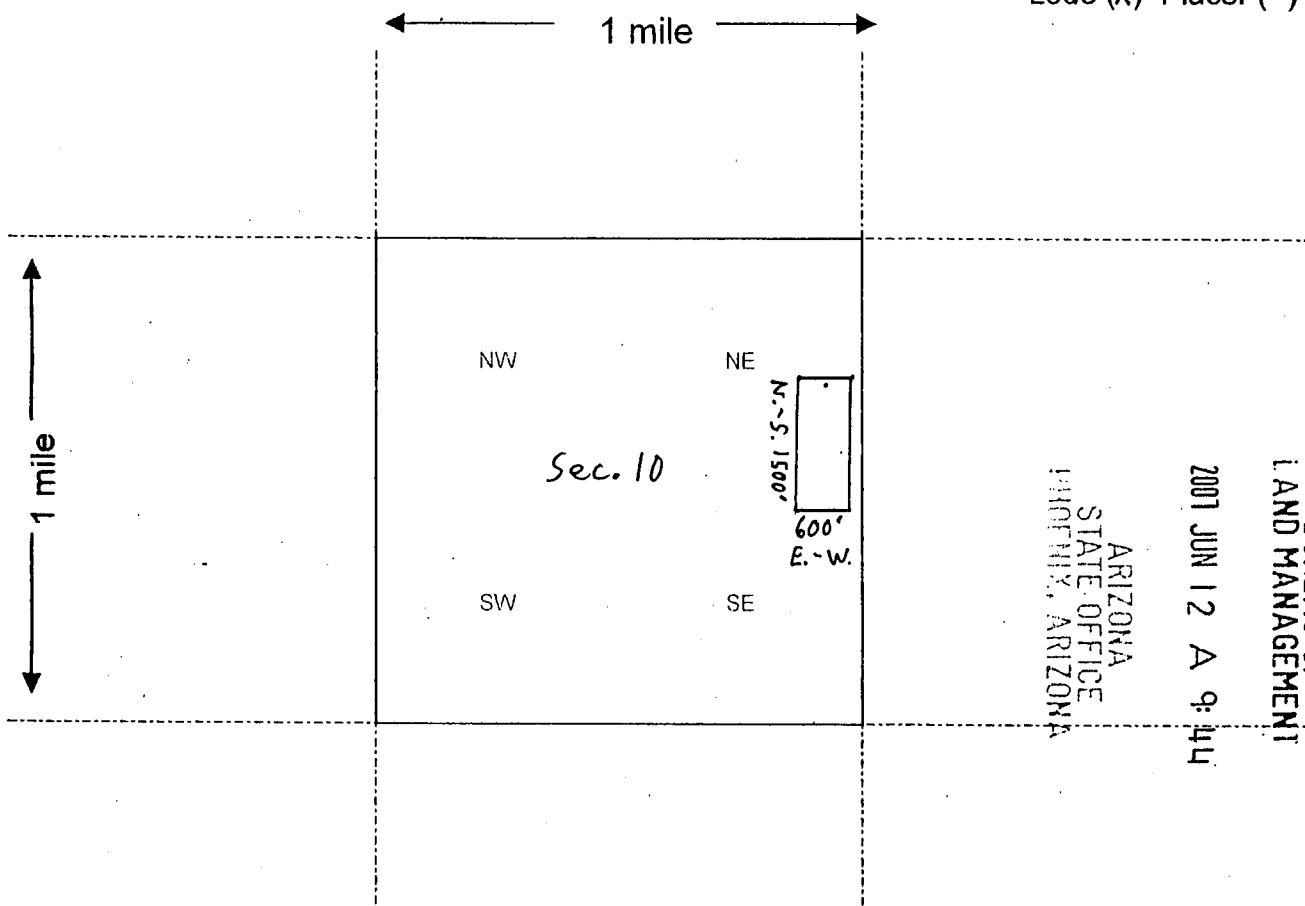
LOCATOR (s) Tim Neal (agent)

Form MCF100  
Revised July 2005

AMC 383770

**MINING CLAIM MAP**

Lode (X) Placer ( )



RECEIVED  
BUREAU OF  
LAND MANAGEMENT  
2007 JUN 12 A 9:44  
ARIZONA  
STATE OFFICE  
PHOENIX, ARIZONA

Scale : 1" = 2000 feet



1. The above map depicts the Artillery # 90 mining claim, which is located in Section (s) 10, Township 11 N, Range 13 W, Gila and Salt River Base and Meridian, Mohave County, Arizona.
2. The type of corner and location monuments used are as follows: Minimum of 1.5" x 1.5" wood posts projecting 4' above surface of ground.
3. The bearings and distances in degrees and feet between claim corners are as depicted on the map.

Form MCF100a  
Revised July 2005

When Recorded Return Document to:

2

Tim Neal  
3300 Skyline Blvd. #325  
Reno, Nevada 89509

E-mail address: tenpan@sbcglobal.net



PAGE: 1 of 2 FEE # 2007049945

**B:6821 P:727**

OFFICIAL RECORDS  
OF MOHAVE COUNTY  
JOAN MCCALL,  
COUNTY RECORDER



06/01/2007 02:28 PM Fee: \$14.00

DOC TYPE: MINE  
PAID BY: TIM NEAL

**LOCATION NOTICE FOR LODE MINING CLAIM**

NOTICE IS HEREBY GIVEN that the Artillery # 91  
\_\_\_\_\_ lode mining claim has been located  
by Primus Resources, L.C. whose current mailing  
address is 2120 Carey Ave., Suite 310  
Cheyenne, Wyoming 82001

RECEIVED  
BUREAU OF  
LAND MANAGEMENT  
2007 JUN 12 A 9:44  
ARIZONA  
STATE OFFICE  
PHOENIX, ARIZONA  
BLM  
Date  
Stamp

The general course of this claim is Due North - South and it is situated in Mohave  
County, Arizona. This claim is 1500 feet in length and 600 feet in width. This claim runs  
from the location monument on which this location notice is posted approximately 20 feet in a  
North direction to the North end line and 1480 feet in a South direction to the  
South end line. This claim is marked by six monuments, one at each corner and one at the center of each  
end line of the claim.

The location monument on which this notice is posted is situated within Section NE 10, Township 11  
N, Range 13 W, Gila Salt River Base and Meridian, Arizona and this claim encompasses portions  
of the following quarter section (s), section (s), Township (s) and Range (s) NE & SE 1/4's Sec. 10,  
T. 11N, R. 13W.

Gila Salt River Base and Meridian, Arizona.

The locality of this claim with reference to some natural object or permanent monument and additional information  
(if any) concerning its locality are as follows: From the section corner marker located at the  
SE corner of section 3, T. 11 N, R. 13 W, GSRBM, it is 2016 feet on an  
Azimuth bearing of 220 degrees to the NW corner of Artillery # 91.

DATED AND POSTED on the ground this 27<sup>th</sup> day of April, 2007.

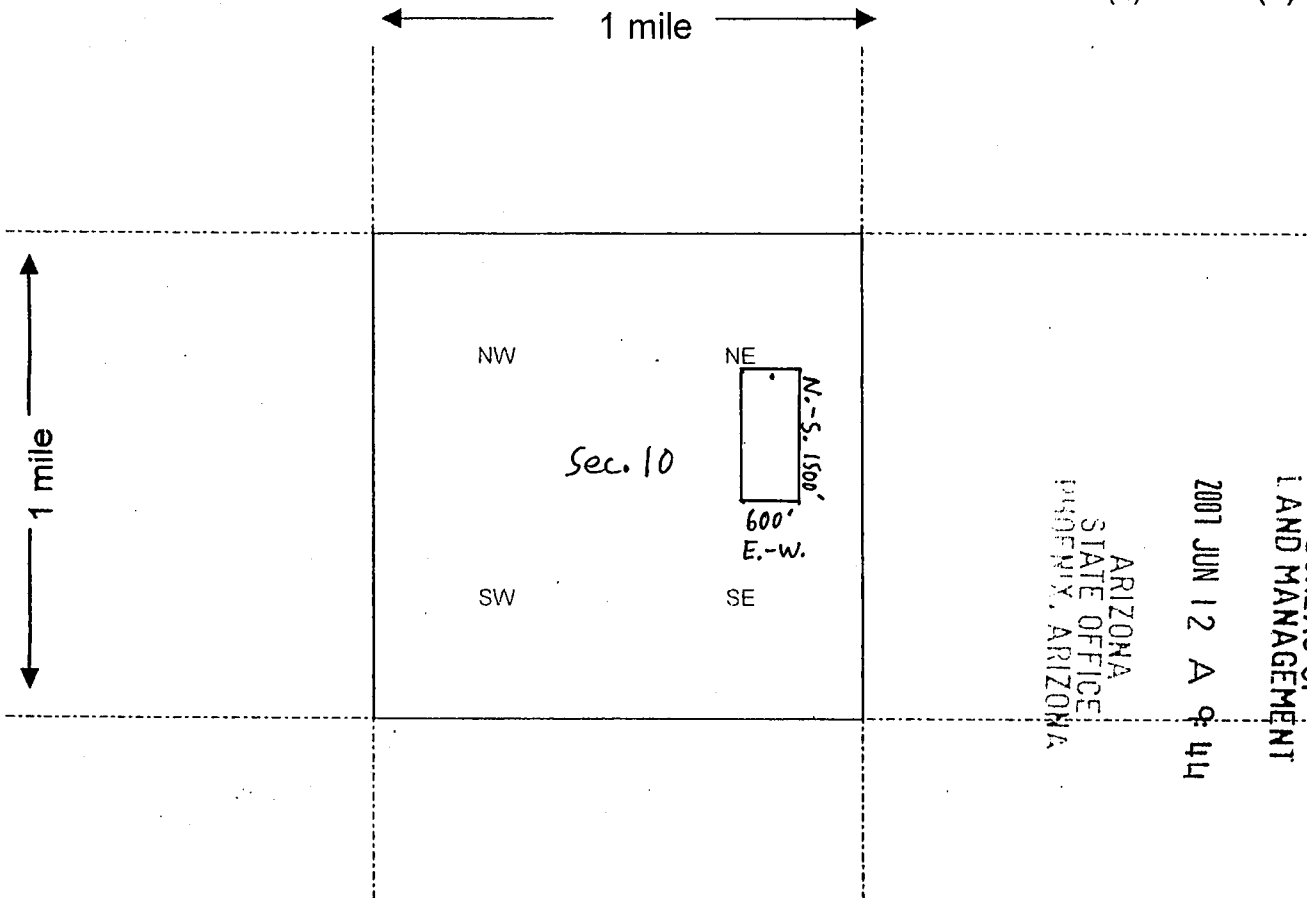
LOCATOR (s) Tim Neal (agent)

Form MCF100  
Revised July 2005

AMC 383771

**MINING CLAIM MAP**

Lode (X) Placer ( )



RECEIVED  
 BUREAU OF  
 LAND MANAGEMENT  
 2001 JUN 12 A 9 44  
 ARIZONA  
 STATE OFFICE  
 PHOENIX, ARIZONA

Scale : 1" = 2000 feet



1. The above map depicts the Artillery # 91 mining claim, which is located in Section (s) 10, Township 11 N, Range 13 W, Gila and Salt River Base and Meridian, Mohave County, Arizona.
2. The type of corner and location monuments used are as follows: Minimum of 1.5" x 1.5" wood Posts Projecting 4' above surface of ground.
3. The bearings and distances in degrees and feet between claim corners are as depicted on the map.

Form MCF100a  
 Revised July 2005

This form is available from the Arizona Department of Mines & Mineral Resources and may be reproduced.

When Recorded Return Document to:

2

Tim Neal  
3300 Skyline Blvd. #325  
Reno, Nevada 89509

E-mail address: tenpan@sbcglobal.net



PAGE: 1 of 2 FEE # 2007049946

**B: 6821 P: 729**

OFFICIAL RECORDS  
OF MOHAVE COUNTY  
JOAN MCCALL,  
COUNTY RECORDER



06/01/2007 02:28 PM Fee: \$14.00

DOC TYPE: MINE  
PAID BY: TIM NEAL

**LOCATION NOTICE FOR LODGE MINING CLAIM**

NOTICE IS HEREBY GIVEN that the Artillery # 92  
\_\_\_\_\_ lode mining claim has been located  
by Primus Resources, L.C. whose current mailing  
address is 2120 Carey Ave., Suite 310  
Cheyenne, Wyoming 82001

RECEIVED  
BUREAU OF  
LAND MANAGEMENT  
2007 JUN 12 A 9:44  
ARIZONA  
STATE OFFICE  
PHOENIX, ARIZONA  
BLM  
Date  
Stamp

The general course of this claim is Due North - South and it is situated in Mohave  
County, Arizona. This claim is 1500 feet in length and 600 feet in width. This claim runs  
from the location monument on which this location notice is posted approximately 20 feet in a  
North direction to the North end line and 1480 feet in a South direction to the  
South end line. This claim is marked by six monuments, one at each corner and one at the center of each  
end line of the claim.

The location monument on which this notice is posted is situated within Section NE 10, Township 11  
N, Range 13 W, Gila Salt River Base and Meridian, Arizona and this claim encompasses portions  
of the following quarter section (s), section (s), Township (s) and Range (s) NE & SE 1/4's Sec. 10,  
T. 11N., R. 13W.

Gila Salt River Base and Meridian, Arizona.

The locality of this claim with reference to some natural object or permanent monument and additional information  
(if any) concerning its locality are as follows: From the section corner Marker located at the  
SE corner of section 3, T. 11 N, R. 13 W, GSRBM, it is 2016 feet on an  
Azimuth bearing of 220 degrees to the NE corner of Artillery # 92.

DATED AND POSTED on the ground this 27<sup>th</sup> day of April, 2007.

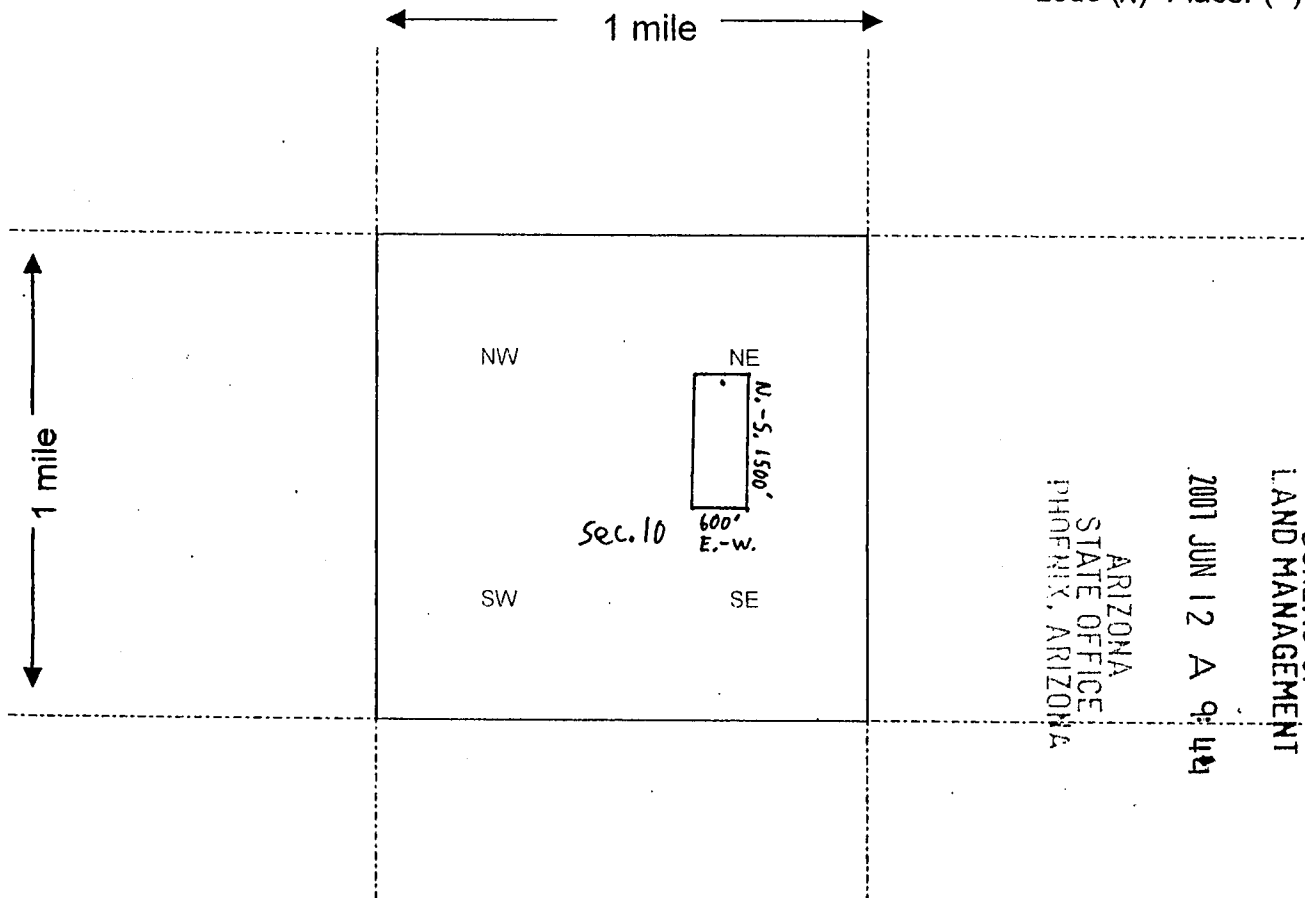
LOCATOR (s) Tim Neal (agent)

Form MCF100  
Revised July 2005

AMC 383772

**MINING CLAIM MAP**

Lode (x) Placer ( )



RECEIVED  
 BUREAU OF  
 LAND MANAGEMENT  
 2007 JUN 12 A 9:44  
 ARIZONA  
 STATE OFFICE  
 PHOENIX, ARIZONA

Scale : 1" = 2000 feet



1. The above map depicts the Artillery # 92 mining claim, which is located in Section (s) 10, Township 11 N, Range 13 W, Gila and Salt River Base and Meridian, Mohave County, Arizona.
2. The type of corner and location monuments used are as follows: Minimum of 1.5" x 1.5" wood Posts Projecting 4' above surface of ground.
3. The bearings and distances in degrees and feet between claim corners are as depicted on the map.

Form MCF100a  
 Revised July 2005

This form is available from the Arizona Department of Mines & Mineral Resources and may be reproduced.

When Recorded Return Document to:

2

Tim Neal  
3300 Skyline Blvd. # 325  
Reno, Nevada 89509

E-mail address: tenpan@sbcglobal.net



PAGE: 1 of 2 FEE # 2007049947

**B: 6821 P: 731**

OFFICIAL RECORDS  
OF MOHAVE COUNTY  
JOAN MCCALL,  
COUNTY RECORDER



06/01/2007 02:28 PM Fee: \$14.00  
DOC TYPE: MINE  
PAID BY: TIM NEAL

**LOCATION NOTICE FOR LODE MINING CLAIM**

NOTICE IS HEREBY GIVEN that the Artillery # 93  
\_\_\_\_\_ lode mining claim has been located  
by Primus Resources, L.C. whose current mailing  
address is 2120 Carey Ave., Suite 310  
Cheyenne, Wyoming 82001

RECEIVED  
BUREAU OF  
LAND MANAGEMENT

2007 JUN 12 A 9:44

ARIZONA  
STATE OFFICE  
PHOENIX, ARIZONA

BLM  
Date  
Stamp

The general course of this claim is Due North - South and it is situated in Mohave  
County, Arizona. This claim is 1500 feet in length and 600 feet in width. This claim runs  
from the location monument on which this location notice is posted approximately 20 feet in a  
North direction to the North end line and 1480 feet in a South direction to the  
South end line. This claim is marked by six monuments, one at each corner and one at the center of each  
end line of the claim.

The location monument on which this notice is posted is situated within Section NE 10, Township 11  
N, Range 13 W, Gila Salt River Base and Meridian, Arizona and this claim encompasses portions  
of the following quarter section (s), section (s), Township (s) and Range (s) NE & SE 1/4's Sec. 10,  
T. 11N, R. 13W

Gila Salt River Base and Meridian, Arizona.

The locality of this claim with reference to some natural object or permanent monument and additional information  
(if any) concerning its locality are as follows: From the section corner marker located at the  
SE corner of section 3, T. 11 N, R. 13 W, GSRBM, it is 2,948 feet on an  
Azimuth bearing of 238.5 degrees to the NW corner of Artillery # 93.

DATED AND POSTED on the ground this 27<sup>th</sup> day of April, 2007.

LOCATOR (s) Tim Neal (agent)

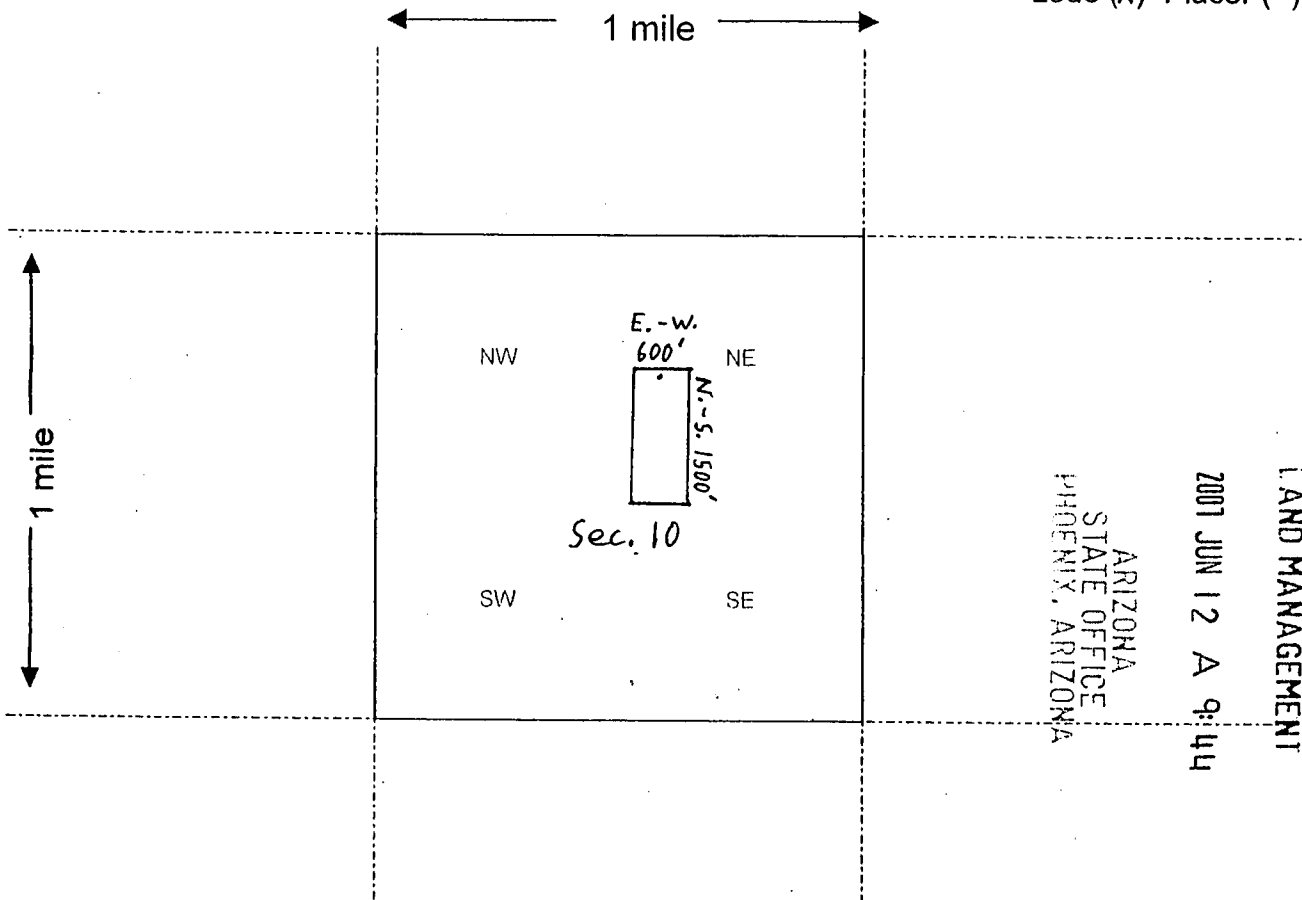
Form MCF100  
Revised July 2005

AMC 383773



**MINING CLAIM MAP**

Lode (x) Placer ( )



RECEIVED  
BUREAU OF  
LAND MANAGEMENT  
ARIZONA  
STATE OFFICE  
PHOENIX, ARIZONA  
2007 JUN 12 A 9:44

Scale : 1" = 2000 feet



1. The above map depicts the Artillery # 93 mining claim, which is located in Section (s) 10, Township 11 N, Range 13 W, Gila and Salt River Base and Meridian, Mohave County, Arizona.
2. The type of corner and location monuments used are as follows: Minimum of 1.5" x 1.5" wood posts projecting 4' above surface of ground.
3. The bearings and distances in degrees and feet between claim corners are as depicted on the map.

Form MCF100a  
Revised July 2005

This form is available from the Arizona Department of Mines & Mineral Resources and may be reproduced.

When Recorded Return Document to:



PAGE: 1 of 2 FEE # 2007049948

**B:6821 P:733**

OFFICIAL RECORDS  
OF MOHAVE COUNTY  
JOAN MCCALL,  
COUNTY RECORDER



06/01/2007 02:28 PM Fee: \$14.00

DOC TYPE: MINE  
PAID BY:TIM NEAL

J Tim Neal  
3300 Skyline Blvd. #325  
Reno, Nevada 89509

E-mail address: tenpan@sbcglobal.net

**LOCATION NOTICE FOR LODE MINING CLAIM**

NOTICE IS HEREBY GIVEN that the Artillery # 94  
\_\_\_\_\_ lode mining claim has been located  
by Primus Resources, L.C. whose current mailing  
address is 2120 Carey Ave., Suite 310.  
Cheyenne, Wyoming 82001

RECEIVED  
BUREAU OF  
LAND MANAGEMENT  
2007 JUN 12 A 9:44  
ARIZONA  
STATE OFFICE  
PHOENIX, ARIZONA  
BLM  
Date  
Stamp

The general course of this claim is Due North - South and it is situated in Mohave  
County, Arizona. This claim is 1500 feet in length and 600 feet in width. This claim runs  
from the location monument on which this location notice is posted approximately 20 feet in a  
North direction to the North end line and 1480 feet in a South direction to the  
South end line. This claim is marked by six monuments, one at each corner and one at the center of each  
end line of the claim.

The location monument on which this notice is posted is situated within Section NW 10, Township 11  
N, Range 13 W, Gila Salt River Base and Meridian, Arizona and this claim encompasses portions  
of the following quarter section (s), section (s), Township (s) and Range (s) All 1/4's Sec. 10,  
T. 11N, R. 13W.

Gila Salt River Base and Meridian, Arizona.

The locality of this claim with reference to some natural object or permanent monument and additional information  
(if any) concerning its locality are as follows: From the section corner marker located at the  
SW corner of section 3, T. 11N, R. 13W, GSRBM, it is 2,948 feet on an  
Azimuth bearing of 238.5 degrees to the NE corner of Artillery # 94.

DATED AND POSTED on the ground this 27<sup>th</sup> day of April, 2007.

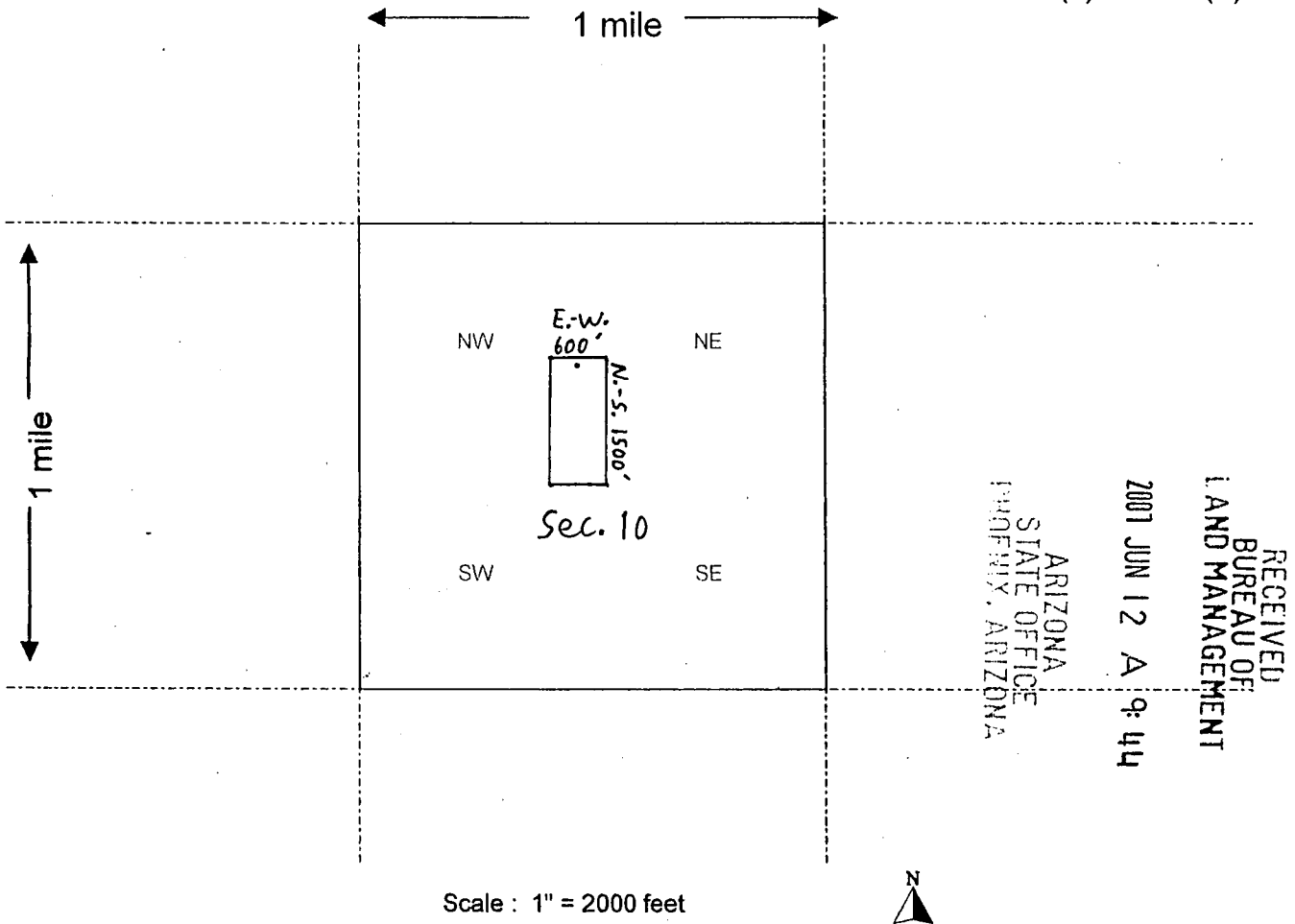
LOCATOR (s) Tim Neal (agent)

Form MCF100  
Revised July 2005

AMC 383774

**MINING CLAIM MAP**

Lode (X) Placer ( )



Scale : 1" = 2000 feet

1. The above map depicts the Artillery # 94 mining claim, which is located in Section (s) 10, Township 11 N, Range 13 W, Gila and Salt River Base and Meridian, Mohave County, Arizona.
2. The type of corner and location monuments used are as follows: Minimum of 1.5" x 1.5" wood Posts Projecting 4' above surface of ground.
3. The bearings and distances in degrees and feet between claim corners are as depicted on the map.

Form MCF100a  
Revised July 2005

When Recorded Return Document to:

2  
Tim Neal  
3300 Skyline Blvd. # 325  
Reno, Nevada 89509

E-mail address: tenpan@sbcglobal.net



PAGE: 1 of 2 FEE # 2007049949

**B: 6821 P: 735**

OFFICIAL RECORDS  
OF MOHAVE COUNTY  
JOAN MCCALL,  
COUNTY RECORDER



06/01/2007 02:28 PM Fee: \$14.00

DOC TYPE: MINE  
PAID BY: TIM NEAL

LOCATION NOTICE FOR LODE MINING CLAIM

NOTICE IS HEREBY GIVEN that the Artillery # 95  
\_\_\_\_\_ lode mining claim has been located  
by Primus Resources, L.C. whose current mailing  
address is 2120 Carey Ave., Suite 310  
Cheyenne, Wyoming 82001

RECEIVED  
BUREAU OF  
LAND MANAGEMENT  
2007 JUN 12 A 9:44  
ARIZONA  
STATE OFFICE  
PHOENIX, ARIZONA  
BLM  
Date  
Stamp

The general course of this claim is Due North - South and it is situated in Mohave  
County, Arizona. This claim is 1500 feet in length and 600 feet in width. This claim runs  
from the location monument on which this location notice is posted approximately 20 feet in a  
North direction to the North end line and 1480 feet in a South direction to the  
South end line. This claim is marked by six monuments, one at each corner and one at the center of each  
end line of the claim.

The location monument on which this notice is posted is situated within Section NW 10, Township 11  
N, Range 13 W, Gila Salt River Base and Meridian, Arizona and this claim encompasses portions  
of the following quarter section (s), section (s), Township (s) and Range (s) NW & SW 1/4's Sec. 10,  
T. 11N, R. 13W.

Gila Salt River Base and Meridian, Arizona.

The locality of this claim with reference to some natural object or permanent monument and additional information  
(if any) concerning its locality are as follows: From the section corner marker located at the  
SW corner of section 3, T. 11 N, R. 13 W, GSRBM, it is 2,172 feet on an  
Azimuth bearing of 134 degrees to the NW corner of Artillery # 95.

DATED AND POSTED on the ground this 15<sup>th</sup> day of May, 2007.

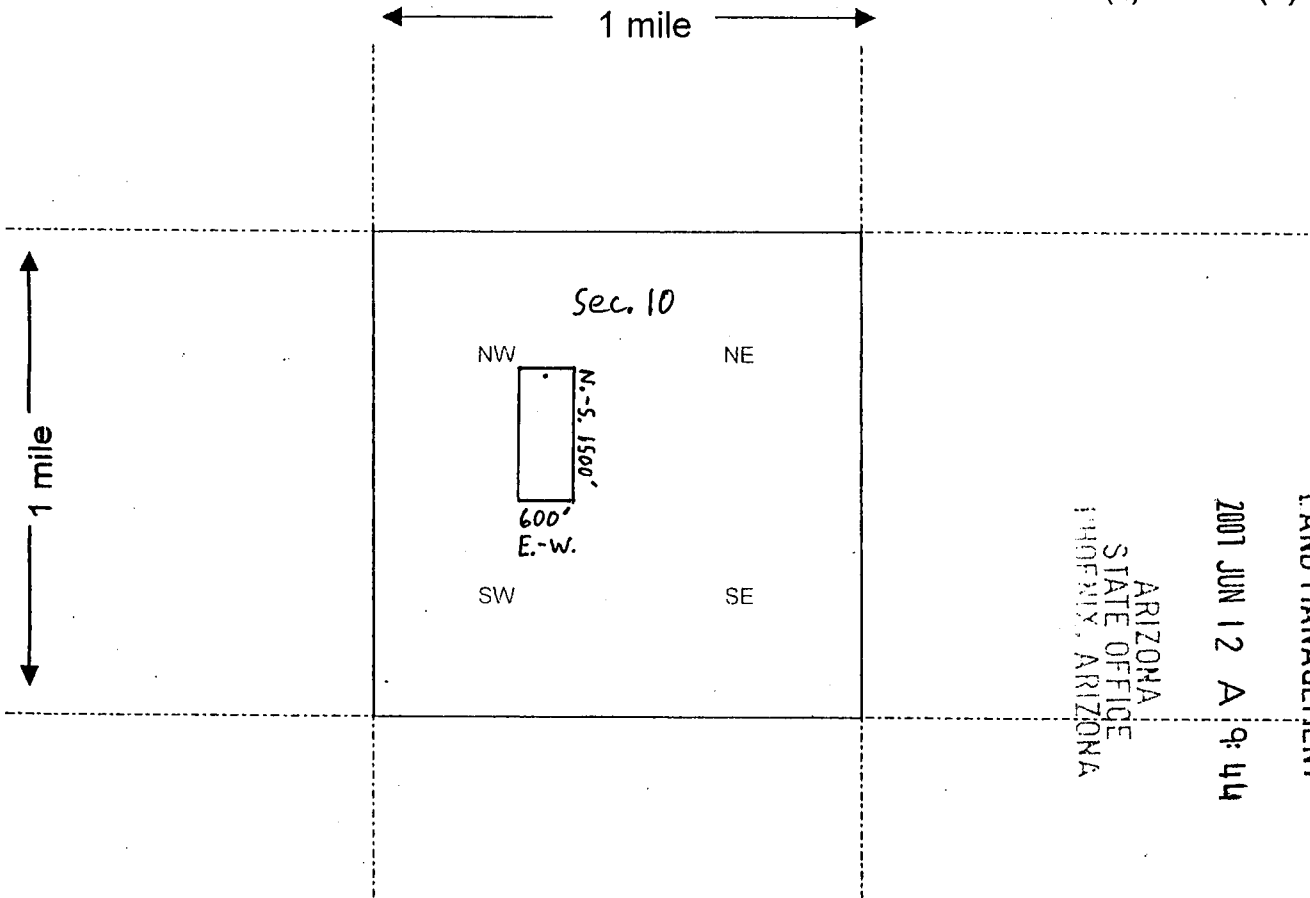
LOCATOR (s) Tim Neal (agent)

Form MCF100  
Revised July 2005

AMC 383775

**MINING CLAIM MAP**

Lode (x) Placer ( )



RECEIVED  
BUREAU OF  
LAND MANAGEMENT  
2001 JUN 12 A 9:44  
ARIZONA  
STATE OFFICE  
PHOENIX, ARIZONA

Scale : 1" = 2000 feet



1. The above map depicts the Artillery # 95 mining claim, which is located in Section (s) 10, Township 11 N, Range 13 W, Gila and Salt River Base and Meridian, Mohave County, Arizona.
2. The type of corner and location monuments used are as follows: Minimum of 1.5" x 1.5" wood posts projecting 4' above surface of ground.
3. The bearings and distances in degrees and feet between claim corners are as depicted on the map.

Form MCF100a  
Revised July 2005

This form is available from the Arizona Department of Mines & Mineral Resources and may be reproduced.

When Recorded Return Document to:

2

Tim Neal  
3300 Skyline Blvd. # 325  
Reno, Nevada 89509

E-mail address: tenpan@sbcglobal.net



PAGE: 1 of 2 FEE # 2007049950

**B: 6821 P: 737**

OFFICIAL RECORDS  
OF MOHAVE COUNTY  
JOAN MCCALL,  
COUNTY RECORDER



06/01/2007 02:29 PM Fee: \$14.00  
DOC TYPE: MINE  
PAID BY: TIM NEAL

**LOCATION NOTICE FOR LODE MINING CLAIM**

NOTICE IS HEREBY GIVEN that the Artillery # 99  
\_\_\_\_\_ lode mining claim has been located  
by Primus Resources, L.C. whose current mailing  
address is 2120 Carey Ave., Suite 310  
Cheyenne, Wyoming 82001

RECEIVED BUREAU OF LAND MANAGEMENT	2007 JUN 12 A 9:44	ARIZONA STATE OFFICE PHOENIX, ARIZONA	BLM Date Stamp
--	--------------------	---	----------------------

The general course of this claim is Due North - South and it is situated in Mohave  
County, Arizona. This claim is 1500 feet in length and 600 feet in width. This claim runs  
from the location monument on which this location notice is posted approximately 20 feet in a  
North direction to the North end line and 1480 feet in a South direction to the  
South end line. This claim is marked by six monuments, one at each corner and one at the center of each  
end line of the claim.

The location monument on which this notice is posted is situated within Section NE 6, Township 11  
N, Range 13 W, Gila Salt River Base and Meridian, Arizona and this claim encompasses portions  
of the following quarter section (s), section (s), Township (s) and Range (s) NE 1/4 Sec. 6,  
T. 11 N., R. 13 W.

Gila Salt River Base and Meridian, Arizona.

The locality of this claim with reference to some natural object or permanent monument and additional information  
(if any) concerning its locality are as follows: From the section corner marker located at the  
NW corner of section 6, T. 11 N., R. 13 W., GSRBM, it is 5240 feet on an  
Azimuth bearing of 98 degrees to the NE corner of Artillery # 99.

DATED AND POSTED on the ground this 25th day of March, 2007.

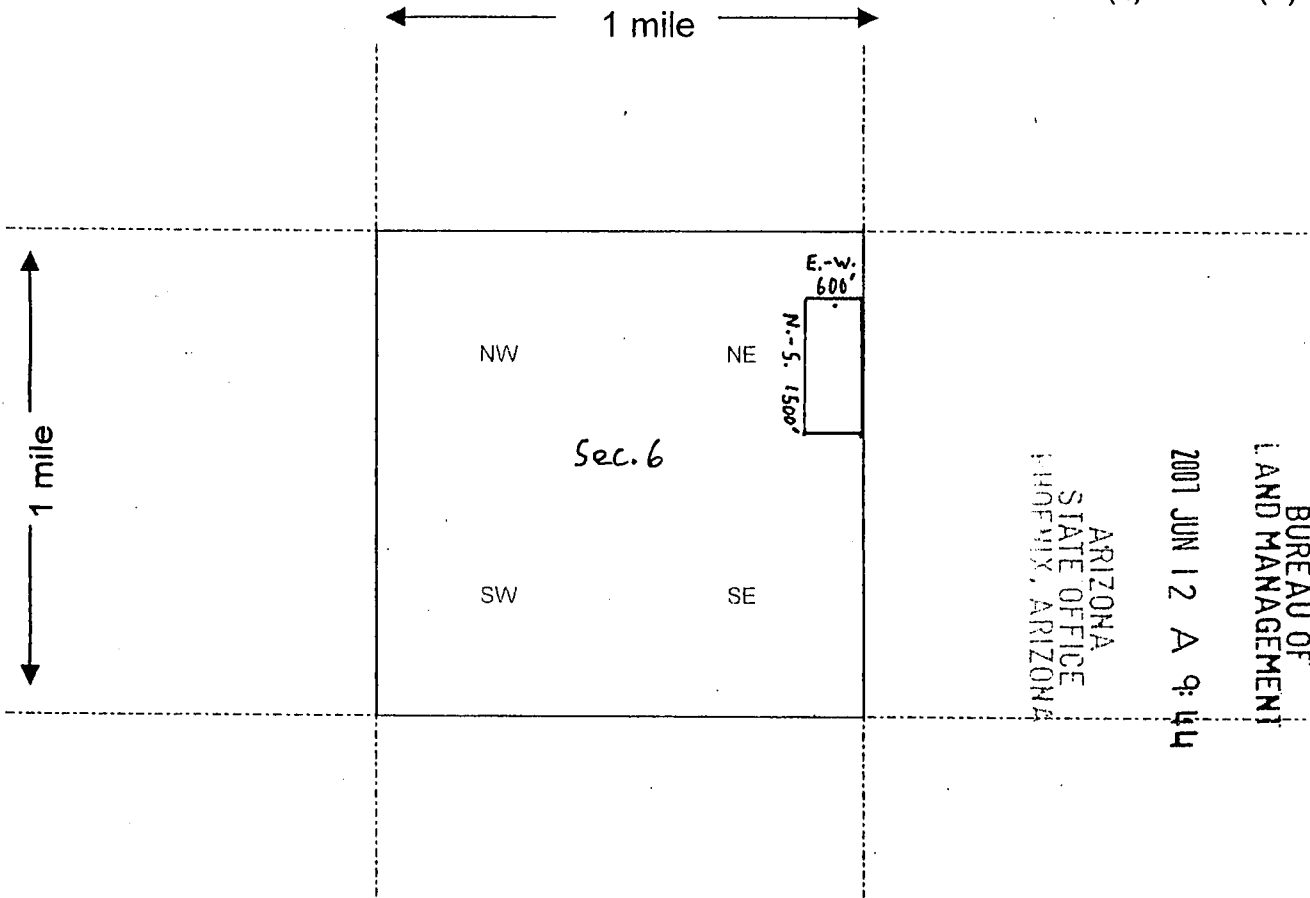
LOCATOR (s) Tim Neal (agent)

Form MCF100  
Revised July 2005

AMC 38377b

**MINING CLAIM MAP**

Lode (x) Placer ( )



RECEIVED  
BUREAU OF  
LAND MANAGEMENT  
2001 JUN 12 A 9:44  
ARIZONA  
STATE OFFICE  
PHOENIX, ARIZONA

Scale : 1" = 2000 feet



1. The above map depicts the Artillery # 99 mining claim, which is located in Section (s) 6, Township 11 N, Range 13 W, Gila and Salt River Base and Meridian, Mohave County, Arizona.
2. The type of corner and location monuments used are as follows: Minimum of 1.5" x 1.5" wood Posts Projecting 4' above surface of ground.
3. The bearings and distances in degrees and feet between claim corners are as depicted on the map.

Form MCF100a  
Revised July 2005

This form is available from the Arizona Department of Mines & Mineral Resources and may be reproduced.

When Recorded Return Document to:

2

Tim Neal  
3300 Skyline Blvd. #325  
Reno, Nevada 89509

E-mail address: tenpan@sbcglobal.net



PAGE: 1 of 2 FEE # 2007049951

**B:6821 P:739**

OFFICIAL RECORDS  
OF MOHAVE COUNTY  
JOAN MCCALL,  
COUNTY RECORDER



06/01/2007 02:29 PM Fee: \$14.00

DOC TYPE: MINE  
PAID BY: TIM NEAL

**LOCATION NOTICE FOR LODE MINING CLAIM**

NOTICE IS HEREBY GIVEN that the Artillery # 100  
\_\_\_\_\_ lode mining claim has been located  
by Primus Resources, L.C. whose current mailing  
address is 2120 Carey Ave., Suite 310  
Cheyenne, Wyoming 82001

RECEIVED BUREAU OF LAND MANAGEMENT	2007 JUN 12 A 9:43	ARIZONA STATE OFFICE PHOENIX, ARIZONA	BLM
			Date Stamp

The general course of this claim is Due North-South and it is situated in Mohave  
County, Arizona. This claim is 1500 feet in length and 600 feet in width. This claim runs  
from the location monument on which this location notice is posted approximately 1480 feet in a  
North direction to the North end line and 20 feet in a South direction to the  
South end line. This claim is marked by six monuments, one at each corner and one at the center of each  
end line of the claim.

The location monument on which this notice is posted is situated within Section NE 6, Township 11  
N, Range 13 W, Gila Salt River Base and Meridian, Arizona and this claim encompasses portions  
of the following quarter section (s), section (s), Township (s) and Range (s) NE 1/4 Sec. 6, T. 11N, R. 13W.  
& SE 1/4 Sec. 31, T. 12N., R. 13W.

Gila Salt River Base and Meridian, Arizona.

The locality of this claim with reference to some natural object or permanent monument and additional information  
(if any) concerning its locality are as follows: From the section corner Marker located at the  
NW corner of section 6, T. 11 N, R. 13 W, GSRBM, it is 5,240 feet on an  
Azimuth bearing of 98 degrees to the SE corner of Artillery # 100.

DATED AND POSTED on the ground this 25<sup>th</sup> day of March, 2007.

LOCATOR (s) Tim Neal (agent)

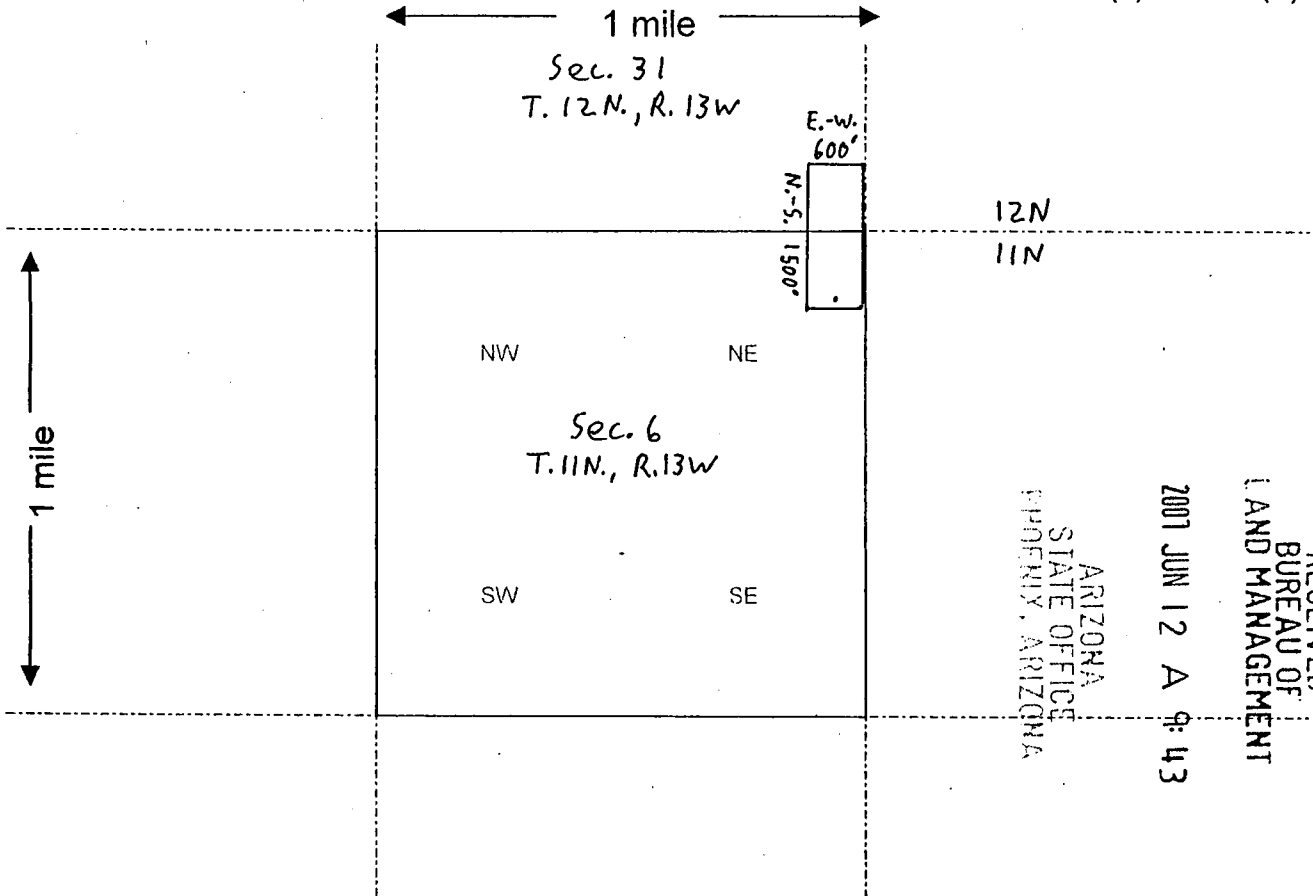
Form MCF100  
Revised July 2005

AMC 383777



**MINING CLAIM MAP**

Lode (X) Placer ( )



RECEIVED  
 BUREAU OF  
 LAND MANAGEMENT  
 2007 JUN 12 A 9:43  
 ARIZONA  
 STATE OFFICE  
 PHOENIX, ARIZONA

Scale : 1" = 2000 feet



1. The above map depicts the Artillery # 100 mining claim, which is located in Section (s) 6 31, Township 12 N, Range 13 W, Gila and Salt River Base and Meridian, Mohave County, Arizona.

2. The type of corner and location monuments used are as follows: Minimum of 1.5" x 1.5" wood posts projecting 4' above surface of ground.

3. The bearings and distances in degrees and feet between claim corners are as depicted on the map.

Form MCF100a  
 Revised July 2005

When Recorded Return Document to:

7  
Tim Neal  
3300 Skyline Blvd. # 325  
Reno, Nevada 89509

E-mail address: tenpan@sbcglobal.net



PAGE: 1 of 2 FEE # 2007049952

**B:6821 P:741**

OFFICIAL RECORDS  
OF MOHAVE COUNTY  
JOAN MCCALL  
COUNTY RECORDER



06/01/2007 02:29 PM Fee: \$14.00  
DOC TYPE: MINE  
PAID BY: TIM NEAL

**LOCATION NOTICE FOR LODE MINING CLAIM**

NOTICE IS HEREBY GIVEN that the Artillery # 101  
\_\_\_\_\_ lode mining claim has been located  
by Primus Resources, L.C. whose current mailing  
address is 2120 Carey Ave., Suite 310  
Cheyenne, Wyoming 82001

RECEIVED  
BUREAU OF  
LAND MANAGEMENT  
2007 JUN 12 A 9:43  
ARIZONA  
STATE OFFICE  
PHOENIX, ARIZONA  
BLM  
Date  
Stamp

The general course of this claim is Due North - South and it is situated in Mohave  
County, Arizona. This claim is 1500 feet in length and 600 feet in width. This claim runs  
from the location monument on which this location notice is posted approximately 20 feet in a  
North direction to the North end line and 1480 feet in a South direction to the  
South end line. This claim is marked by six monuments, one at each corner and one at the center of each  
end line of the claim.

The location monument on which this notice is posted is situated within Section NE 6, Township 11  
N, Range 13 W, Gila Salt River Base and Meridian, Arizona and this claim encompasses portions  
of the following quarter section (s), section (s), Township (s) and Range (s) NE 1/4 Sec. 6,  
T. 11 N., R. 13 W.

Gila Salt River Base and Meridian, Arizona.

The locality of this claim with reference to some natural object or permanent monument and additional information  
(if any) concerning its locality are as follows: From the section corner Marker located at the  
NW corner of section 6, T. 11 N, R. 13 W, GSRBM, it is 154,050 feet on an  
Azimuth bearing of 100 degrees to the NW corner of Artillery # 101.

DATED AND POSTED on the ground this 25<sup>th</sup> day of March, 2007.

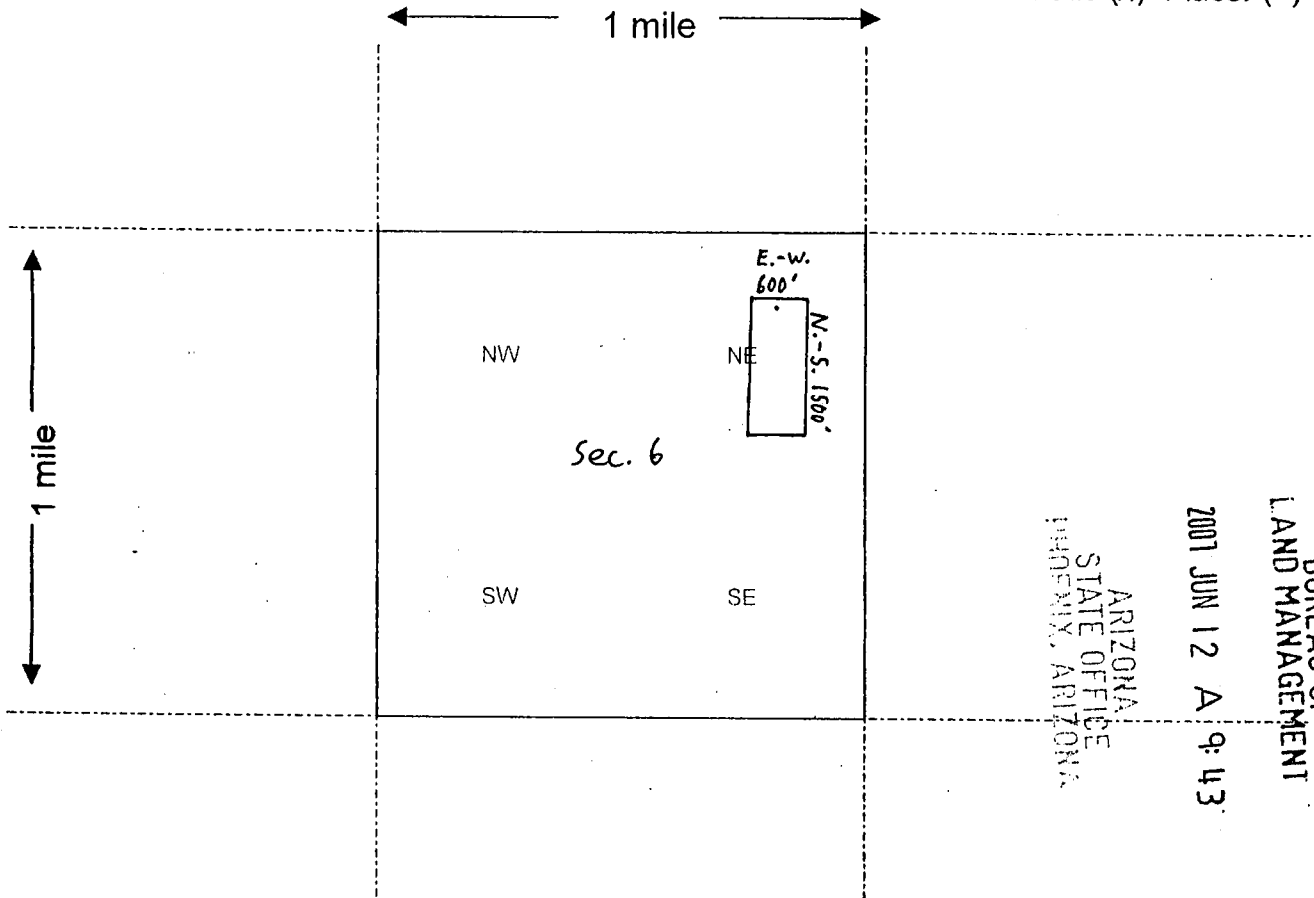
LOCATOR (s) Tim Neal (agent)

Form MCF100  
Revised July 2005

AMC 383778

**MINING CLAIM MAP**

Lode (x) Placer ( )



RECEIVED  
 BUREAU OF  
 LAND MANAGEMENT  
 2007 JUN 12 A 9:43  
 ARIZONA  
 STATE OFFICE  
 PHOENIX, ARIZONA

Scale : 1" = 2000 feet



1. The above map depicts the Artillery # 101 mining claim, which is located in Section (s) 6, Township 11 N, Range 13 W, Gila and Salt River Base and Meridian, Mohave County, Arizona.
2. The type of corner and location monuments used are as follows: Minimum of 1.5" x 1.5" wood posts projecting 4' above surface of ground.
3. The bearings and distances in degrees and feet between claim corners are as depicted on the map.

Form MCF100a  
 Revised July 2005

This form is available from the Arizona Department of Mines & Mineral Resources and may be reproduced.

When Recorded Return Document to:



PAGE: 1 of 2 FEE # 2007049953

B:6821 P:743

OFFICIAL RECORDS OF MOHAVE COUNTY JOAN MCCALL, COUNTY RECORDER



06/01/2007 02:29 PM Fee: \$14.00 DOC TYPE: MINE PAID BY:TIM NEAL

RECEIVED BUREAU OF LAND MANAGEMENT ARIZONA STATE OFFICE PHOENIX, ARIZONA 2007 JUN 12 A 9:43

LOCATION NOTICE FOR LODE MINING CLAIM

NOTICE IS HEREBY GIVEN that the Artillery # 102 lode mining claim has been located by Primus Resources, L.C. whose current mailing address is 2120 Carey Ave., Suite 310 Cheyenne, Wyoming 82001

BLM Date Stamp

The general course of this claim is Due North - South and it is situated in Mohave County, Arizona. This claim is 1500 feet in length and 600 feet in width. This claim runs from the location monument on which this location notice is posted approximately 1480 feet in a North direction to the North end line and 20 feet in a South direction to the South end line. This claim is marked by six monuments, one at each corner and one at the center of each end line of the claim.

The location monument on which this notice is posted is situated within Section NE 6, Township 11 N, Range 13 W, Gila Salt River Base and Meridian, Arizona and this claim encompasses portions of the following quarter section (s), section (s), Township (s) and Range (s) NE 1/4 Sec. 6, T. 11N, R. 13W. & SE 1/4 Sec. 31, T. 12N, R. 13W

Gila Salt River Base and Meridian, Arizona.

The locality of this claim with reference to some natural object or permanent monument and additional information (if any) concerning its locality are as follows: From the section corner Marker located at the NW corner of section 6, T. 11N, R. 13W, GSRBM, it is 4,050 feet on an Azimuth bearing of 100 degrees to the SW corner of Artillery #102.

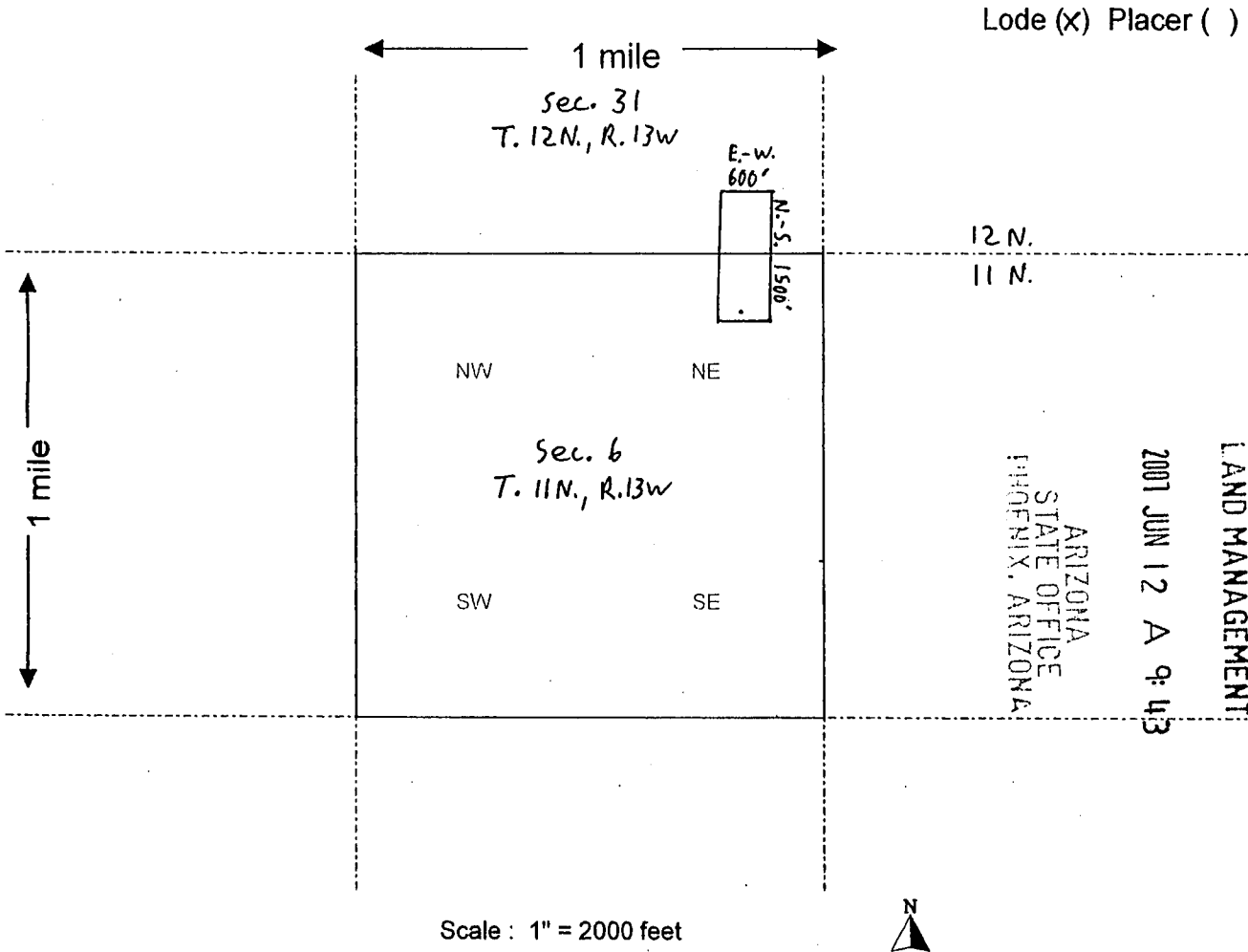
DATED AND POSTED on the ground this 25th day of March, 2007.

LOCATOR (s) Tim Neal (agent)

Form MCF100 Revised July 2005

AMC 383779

**MINING CLAIM MAP**



Lode (x) Placer ( )

RECEIVED  
BUREAU OF  
LAND MANAGEMENT  
2001 JUN 12 A 9:43  
ARIZONA  
STATE OFFICE  
PHOENIX, ARIZONA

1. The above map depicts the Artillery # 102 mining claim, which is located in Section (s) 6, Township 12 N, Range 13 W, Gila and Salt River Base and Meridian, Mohave County, Arizona.

2. The type of corner and location monuments used are as follows: Minimum of 1.5" x 1.5" wood Posts Projecting 4' above surface of ground.

3. The bearings and distances in degrees and feet between claim corners are as depicted on the map.

Form MCF100a  
Revised July 2005

When Recorded Return Document to:

2

Tim Neal  
3300 Skyline Blvd. # 325  
Reno, Nevada 89509

E-mail address: tenpan@sbcglobal.net



PAGE: 1 of 2 FEE # 2007049954

**B: 6821 P: 745**

OFFICIAL RECORDS  
OF MOHAVE COUNTY  
JOAN MCCALL,  
COUNTY RECORDER



06/01/2007 02:29 PM Fee: \$14.00

DOC TYPE: MINE  
PAID BY: TIM NEAL

**LOCATION NOTICE FOR LODE MINING CLAIM**

NOTICE IS HEREBY GIVEN that the Artillery # 103  
\_\_\_\_\_ lode mining claim has been located  
by Primus Resources, L.C. whose current mailing  
address is 2120 Carey Ave., Suite 310  
Cheyenne, Wyoming 82001

RECEIVED  
BUREAU OF  
LAND MANAGEMENT  
2007 JUN 12 A 9:43  
ARIZONA  
STATE OFFICE  
PHOENIX, ARIZONA  
BLM  
Date  
Stamp

The general course of this claim is Due North-South and it is situated in Mohave  
County, Arizona. This claim is 1500 feet in length and 600 feet in width. This claim runs  
from the location monument on which this location notice is posted approximately 20 feet in a  
North direction to the North end line and 1480 feet in a South direction to the  
South end line. This claim is marked by six monuments, one at each corner and one at the center of each  
end line of the claim.

The location monument on which this notice is posted is situated within Section NE 6, Township 11  
N, Range 13 W, Gila Salt River Base and Meridian, Arizona and this claim encompasses portions  
of the following quarter section (s), section (s), Township (s) and Range (s) NE 1/4 Sec. 6,  
T. 11 N., R. 13 W.

Gila Salt River Base and Meridian, Arizona.

The locality of this claim with reference to some natural object or permanent monument and additional information  
(if any) concerning its locality are as follows: From the section corner marker located at the  
NW corner of section 6, T. 11 N., R. 13 W., GSRBM, it is 4,050 feet on an  
Azimuth bearing of 100 degrees to the NE corner of Artillery # 103.

DATED AND POSTED on the ground this 25th day of March, 2007.

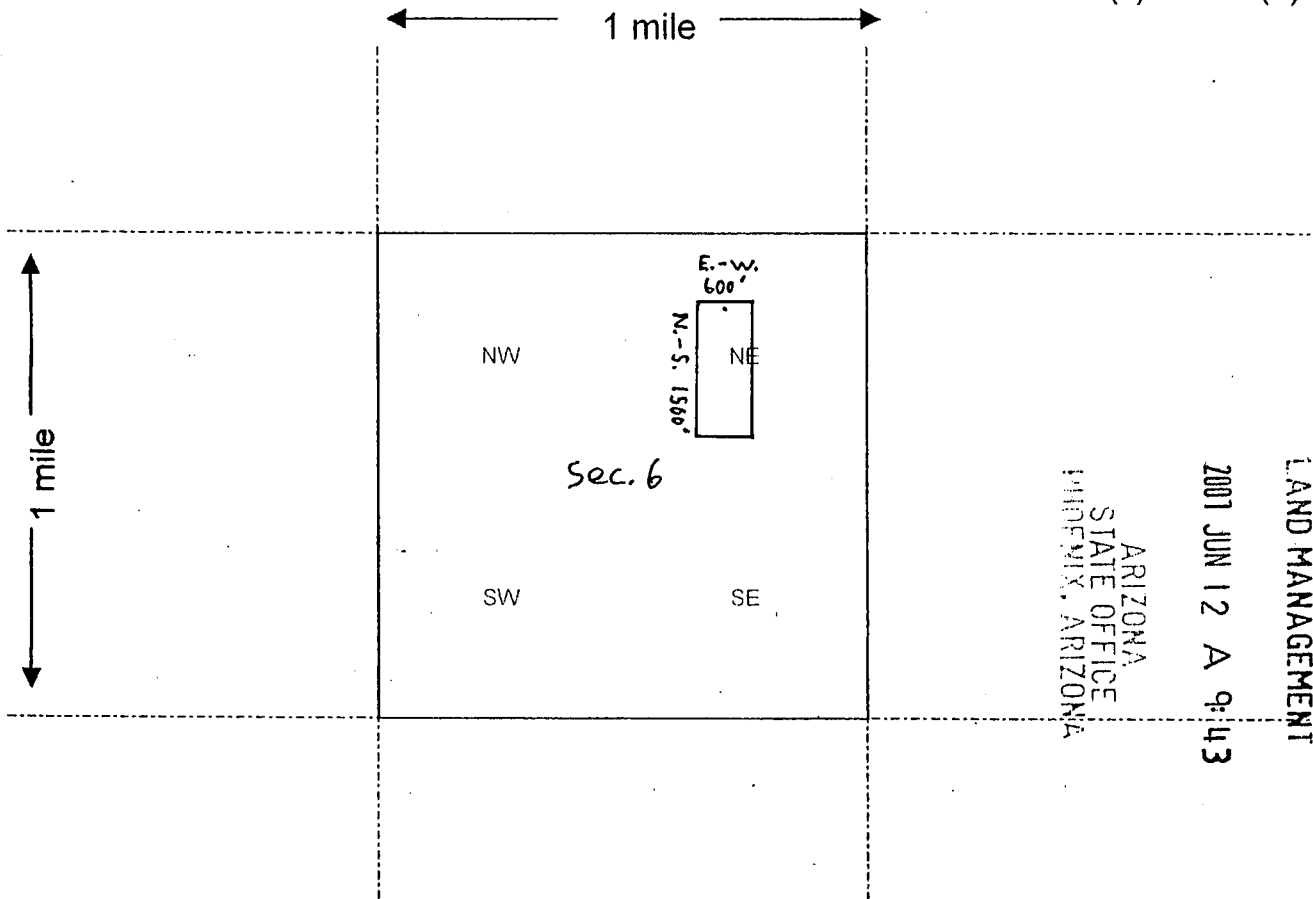
LOCATOR (s) Tim Neal (agent)

Form MCF100  
Revised July 2005

AMC 383780

**MINING CLAIM MAP**

Lode (x) Placer ( )



RECEIVED  
BUREAU OF  
LAND MANAGEMENT  
2001 JUN 12 A 9:43  
ARIZONA  
STATE OFFICE  
MDFIX, ARIZONA

Scale : 1" = 2000 feet



1. The above map depicts the Artillery # 103 mining claim, which is located in Section (s) 6, Township 11 N, Range 13 W, Gila and Salt River Base and Meridian, Mohave County, Arizona.
2. The type of corner and location monuments used are as follows: Minimum of 1.5" x 1.5" wood Posts Projecting 4' above surface of ground.
3. The bearings and distances in degrees and feet between claim corners are as depicted on the map.

Form MCF100a  
Revised July 2005

This form is available from the Arizona Department of Mines & Mineral Resources and may be reproduced.

When Recorded Return Document to:

2

Tim Neal  
3300 Skyline Blvd. # 325  
Reno, Nevada 89509

E-mail address: tenpan@sbcglobal.net



PAGE: 1 of 2 FEE # 2007049955

**B:6821 P:747**

OFFICIAL RECORDS  
OF MOHAVE COUNTY  
JOAN MCCALL,  
COUNTY RECORDER



06/01/2007 02:29 PM Fee: \$14.00  
DOC TYPE: MINE  
PAID BY: TIM NEAL

**LOCATION NOTICE FOR LODE MINING CLAIM**

NOTICE IS HEREBY GIVEN that the Artillery # 104  
\_\_\_\_\_ lode mining claim has been located  
by Primus Resources, L.C. whose current mailing  
address is 2120 Carey Ave., Suite 310  
Cheyenne, Wyoming 82001

RECEIVED  
BUREAU OF  
LAND MANAGEMENT  
2007 JUN 12 A 9:43  
ARIZONA  
STATE OFFICE  
PHOENIX, ARIZONA

The general course of this claim is Due North - South and it is situated in Mohave  
County, Arizona. This claim is 1500 feet in length and 600 feet in width. This claim runs  
from the location monument on which this location notice is posted approximately 1480 feet in a  
North direction to the North end line and 20 feet in a South direction to the  
South end line. This claim is marked by six monuments, one at each corner and one at the center of each  
end line of the claim.

The location monument on which this notice is posted is situated within Section NE 6, Township 11  
N, Range 13 W, Gila Salt River Base and Meridian, Arizona and this claim encompasses portions  
of the following quarter section (s), section (s), Township (s) and Range (s) NE 1/4 Sec. 6, T. 11N, R. 13W  
& SE 1/4 Sec. 31, T. 12N, R. 13W.

Gila Salt River Base and Meridian, Arizona.

The locality of this claim with reference to some natural object or permanent monument and additional information  
(if any) concerning its locality are as follows: From the section corner marker located at the  
NW corner of section 6, T. 11N, R. 13W, GSRBM, it is 4,050 feet on an  
Azimuth bearing of 100 degrees to the SE corner of Artillery # 104.

DATED AND POSTED on the ground this 25<sup>th</sup> day of March, 2007.

LOCATOR (s) Tim Neal (agent)

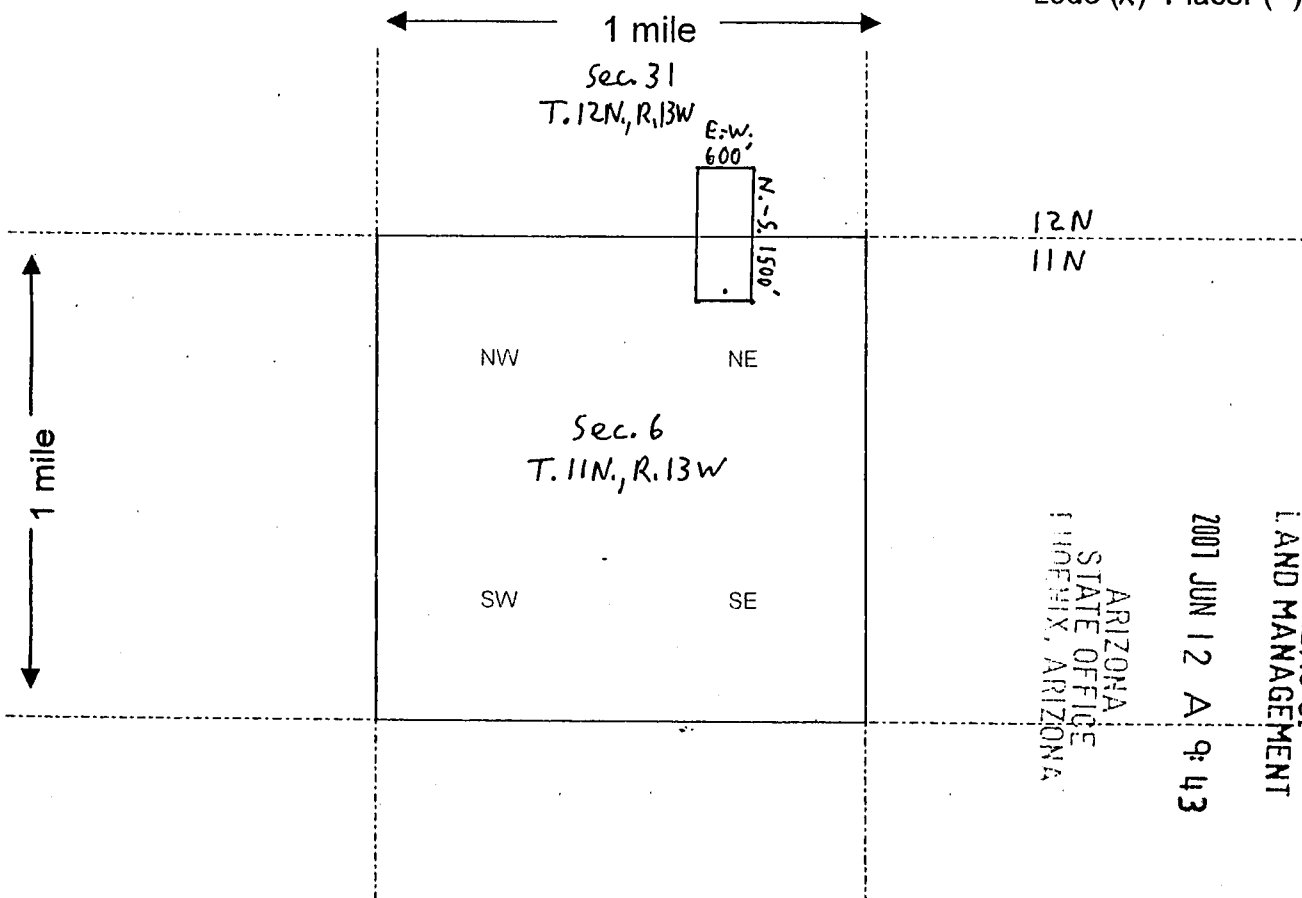
Form MCF100  
Revised July 2005

AMC 383781



**MINING CLAIM MAP**

Lode (x) Placer ( )



Scale : 1" = 2000 feet



1. The above map depicts the Artillery # 104 mining claim, which is located in Section (s) 6 31, Township 12 N, Range 13 W, Gila and Salt River Base and Meridian, Mohave County, Arizona.

2. The type of corner and location monuments used are as follows: Minimum of 1.5" x 1.5" wood Posts Projecting 4' above surface of ground.

3. The bearings and distances in degrees and feet between claim corners are as depicted on the map.

Form MCF100a  
Revised July 2005

When Recorded Return Document to:

2

Tim Neal  
3300 Skyline Blvd. # 325  
Reno, Nevada 89509

E-mail address: tenpan@sbcglobal.net



PAGE: 1 of 2 FEE # 2007049956

**B:6821 P:749**

OFFICIAL RECORDS  
OF MOHAVE COUNTY  
JOAN MCCALL,  
COUNTY RECORDER



06/01/2007 02:29 PM Fee: \$14.00  
DOC TYPE: MINE  
PAID BY: TIM NEAL

**LOCATION NOTICE FOR LODE MINING CLAIM**

NOTICE IS HEREBY GIVEN that the Artillery # 105  
\_\_\_\_\_ lode mining claim has been located  
by Primus Resources, L.C. whose current mailing  
address is 2120 Carey Ave., suite 310  
Cheyenne, Wyoming 82001

RECEIVED  
BUREAU OF  
LAND MANAGEMENT

2007 JUN 12 A 9:43

ARIZONA  
STATE OFFICE  
PHOENIX, ARIZONA

BLM  
Date  
Stamp

The general course of this claim is Due North - South and it is situated in Mohave  
County, Arizona. This claim is 1500 feet in length and 600 feet in width. This claim runs  
from the location monument on which this location notice is posted approximately 20 feet in a  
North direction to the North end line and 1480 feet in a South direction to the  
South end line. This claim is marked by six monuments, one at each corner and one at the center of each  
end line of the claim.

The location monument on which this notice is posted is situated within Section NE 6, Township 11  
N, Range 13 W, Gila Salt River Base and Meridian, Arizona and this claim encompasses portions  
of the following quarter section (s), section (s), Township (s) and Range (s) NE 1/4 Sec. 6,  
T. 11 N., R. 13 W.

Gila Salt River Base and Meridian, Arizona.

The locality of this claim with reference to some natural object or permanent monument and additional information  
(if any) concerning its locality are as follows: From the section corner marker located at the  
NW corner of section 6, T. 11 N., R. 13 W., GSRBM, it is 2,880 feet on an  
Azimuth bearing of 105 degrees to the NW corner of Artillery # 105.

DATED AND POSTED on the ground this 25<sup>th</sup> day of March, 2007.

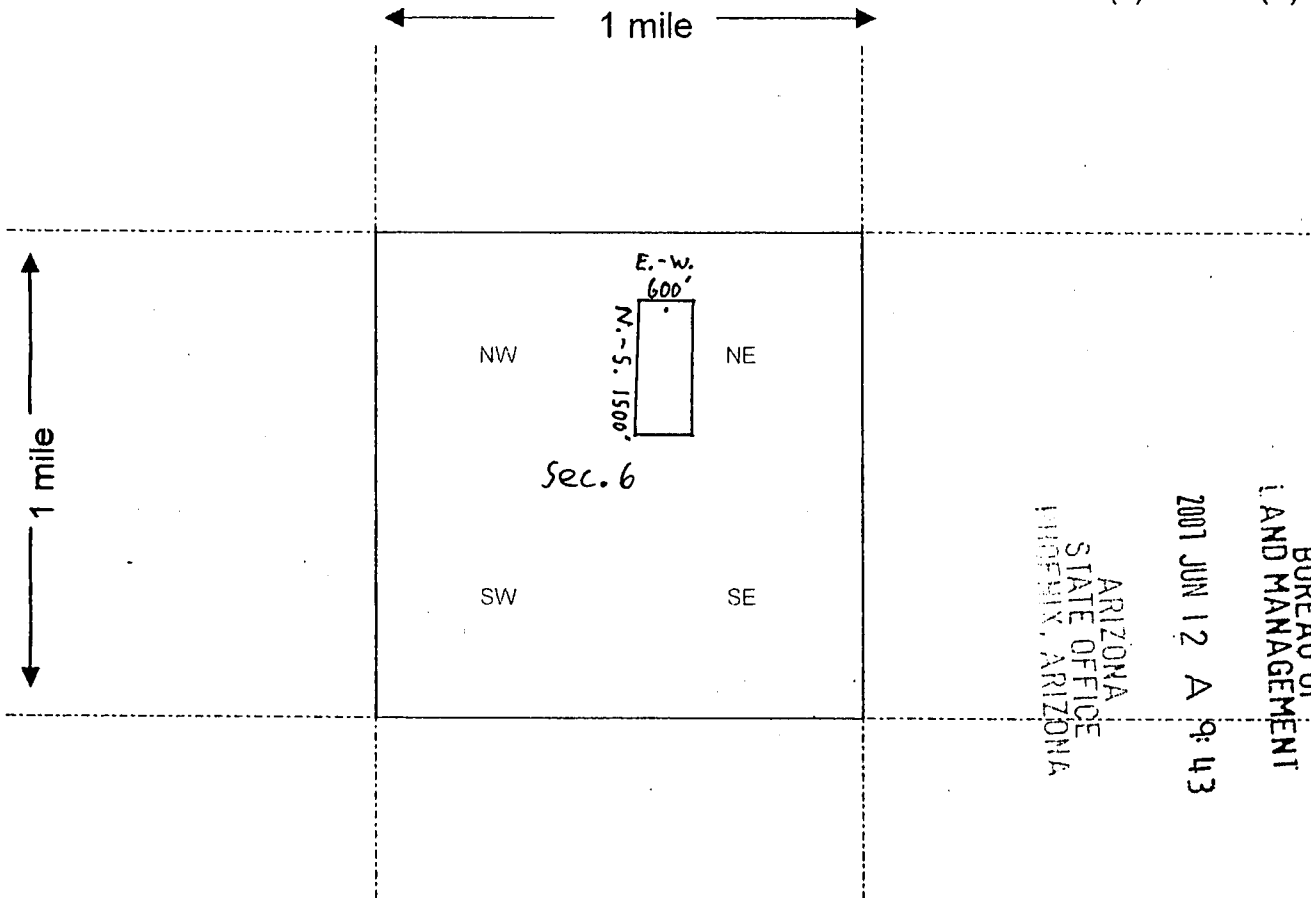
LOCATOR (s) Tim Neal (agent)

Form MCF100  
Revised July 2005

AMC 383782

MINING CLAIM MAP

Lode (X) Placer ( )



RECEIVED  
 BUREAU OF  
 LAND MANAGEMENT  
 2001 JUN 12 A 9:43  
 ARIZONA  
 STATE OFFICE  
 TUBAC, ARIZONA

Scale : 1" = 2000 feet



1. The above map depicts the Artillery # 105 mining claim, which is located in Section (s) 6, Township 11 N, Range 13 W, Gila and Salt River Base and Meridian, Mohave County, Arizona.

2. The type of corner and location monuments used are as follows: Minimum of 1.5" x 1.5" wood Posts Projecting 4' above surface of ground.

3. The bearings and distances in degrees and feet between claim corners are as depicted on the map.

Form MCF100a  
 Revised July 2005

When Recorded Return Document to:

2

Tim Neal  
3300 Skyline Blvd. #325  
Reno, Nevada 89509

E-mail address: tenpan@sbcglobal.net



PAGE: 1 of 2 FEE # 2007049957

**B: 6821 P: 751**

OFFICIAL RECORDS  
OF MOHAVE COUNTY  
JOAN MCCALL,  
COUNTY RECORDER



06/01/2007 02:29 PM Fee: \$14.00  
DOC TYPE: MINE  
PAID BY: TIM NEAL

**LOCATION NOTICE FOR LODE MINING CLAIM**

NOTICE IS HEREBY GIVEN that the Artillery # 106  
\_\_\_\_\_ lode mining claim has been located  
by Primus Resources, L.C. whose current mailing  
address is 2120 Carey Ave., Suite 310  
Cheyenne, Wyoming 82001

RECEIVED  
BUREAU OF  
LAND MANAGEMENT  
2007 JUN 12 A 9:43  
ARIZONA  
STATE OFFICE  
PHOENIX, ARIZONA  
BLM  
Date  
Stamp

The general course of this claim is Due North - South and it is situated in Mohave  
County, Arizona. This claim is 1500 feet in length and 600 feet in width. This claim runs  
from the location monument on which this location notice is posted approximately 1480 feet in a  
North direction to the North end line and 20 feet in a South direction to the  
South end line. This claim is marked by six monuments, one at each corner and one at the center of each  
end line of the claim.

The location monument on which this notice is posted is situated within Section NE 6, Township 11  
N, Range 13 W, Gila Salt River Base and Meridian, Arizona and this claim encompasses portions  
of the following quarter section (s), section (s), Township (s) and Range (s) NE 1/4 Sec. 6, T. 11 N., R. 13 W.  
& SE 1/4 Sec. 31, T. 12 N., R. 13 W

Gila Salt River Base and Meridian, Arizona.

The locality of this claim with reference to some natural object or permanent monument and additional information  
(if any) concerning its locality are as follows: From the section corner Marker located at the  
NW corner of Section 6, T. 11 N., R. 13 W., GSRBM, it is 2880 feet on an  
Azimuth bearing of 105 degrees to the SW corner of Artillery # 106.

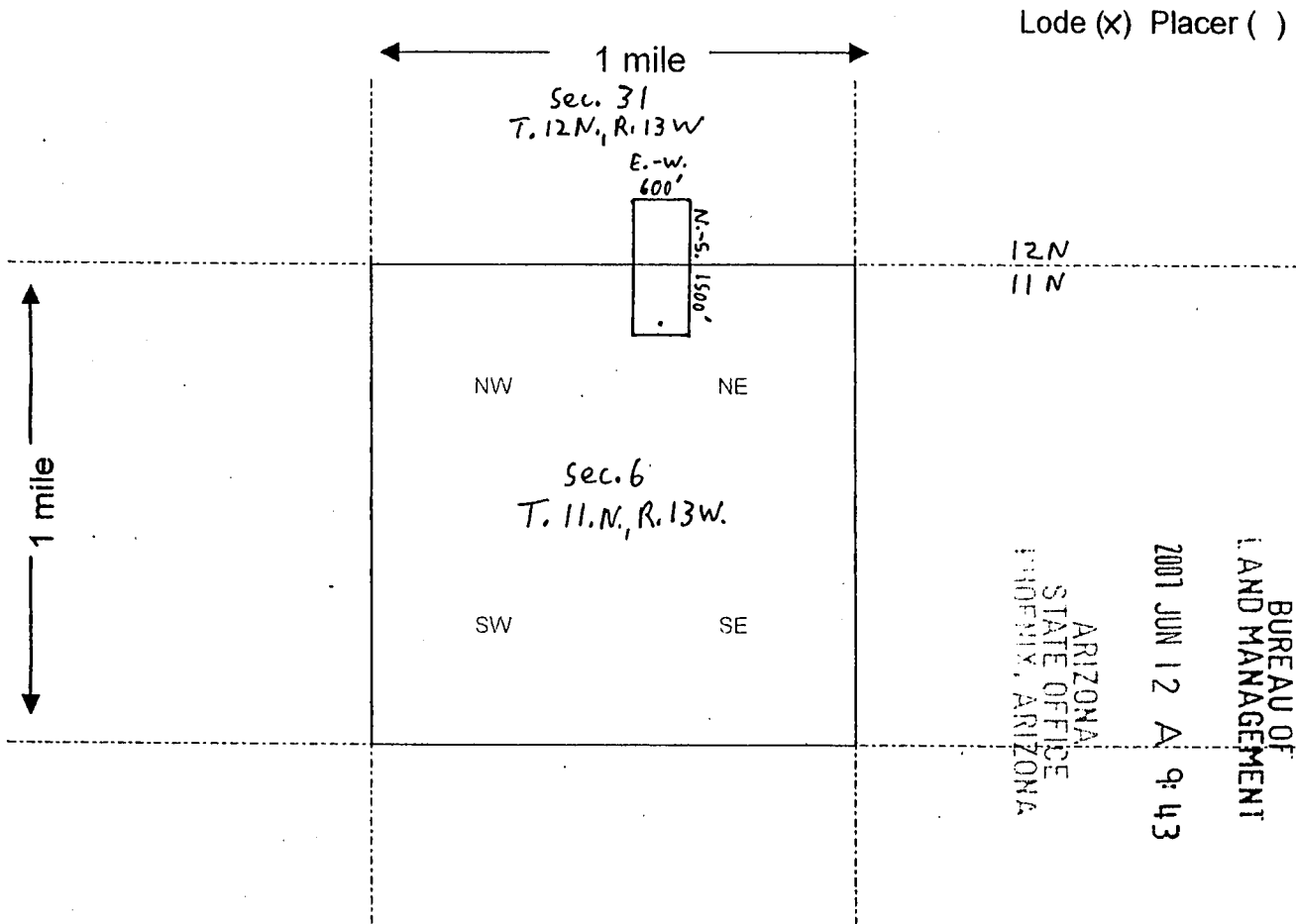
DATED AND POSTED on the ground this 25<sup>th</sup> day of March, 2007.

LOCATOR (s) Tim Neal (agent)

Form MCF100  
Revised July 2005

AMC 383783

**MINING CLAIM MAP**



Lode (x) Placer ( )

RECEIVED  
 BUREAU OF  
 LAND MANAGEMENT  
 2001 JUN 12 A 9:43  
 ARIZONA  
 STATE OFFICE  
 PHOENIX, ARIZONA

Scale : 1" = 2000 feet



1. The above map depicts the Artillery # 106 mining claim, which is located in Section (s) 6 31, Township 12 N, Range 13 W, Gila and Salt River Base and Meridian, Mohave County, Arizona.

2. The type of corner and location monuments used are as follows: Minimum of 1.5" x 1.5" wood posts projecting 4' above surface of ground.

3. The bearings and distances in degrees and feet between claim corners are as depicted on the map.

Form MCF100a  
 Revised July 2005

When Recorded Return Document to:

2  
Tim Neal  
3300 Skyline Blvd. #325  
Reno, Nevada 89509

E-mail address: tenpan@sbcglobal.net



PAGE: 1 of 2 FEE # 2007049958

**B:6821 P:753**

OFFICIAL RECORDS  
OF MOHAVE COUNTY  
JOAN MCCALL,  
COUNTY RECORDER



06/01/2007 02:29 PM Fee: \$14.00  
DOC TYPE: MINE  
PAID BY: TIM NEAL

**LOCATION NOTICE FOR LODE MINING CLAIM**

NOTICE IS HEREBY GIVEN that the Artillery # 107  
\_\_\_\_\_ lode mining claim has been located  
by Primus Resources, L.C. whose current mailing  
address is 2120 Carey Ave., Suite 310  
Cheyenne, Wyoming 82001

RECEIVED  
BUREAU OF  
LAND MANAGEMENT  
2007 JUN 12 A 9:43  
ARIZONA  
STATE OFFICE  
PHOENIX, ARIZONA  
BLM  
Date  
Stamp

The general course of this claim is Due North - South and it is situated in Mohave  
County, Arizona. This claim is 1500 feet in length and 600 feet in width. This claim runs  
from the location monument on which this location notice is posted approximately 20 feet in a  
North direction to the North end line and 1480 feet in a South direction to the  
South end line. This claim is marked by six monuments, one at each corner and one at the center of each  
end line of the claim.

The location monument on which this notice is posted is situated within Section NW 6, Township 11  
N, Range 13 W, Gila Salt River Base and Meridian, Arizona and this claim encompasses portions  
of the following quarter section (s), section (s), Township (s) and Range (s) NE & NW 1/4's Sec. 6,  
T. 11N., R. 13W.

Gila Salt River Base and Meridian, Arizona.

The locality of this claim with reference to some natural object or permanent monument and additional information  
(if any) concerning its locality are as follows: From the section corner Marker located at the  
NW corner of Section 6, T. 11 N, R. 13 W, GSRBM, it is 2,880 feet on an  
Azimuth bearing of 105° degrees to the NE corner of Artillery # 107.

DATED AND POSTED on the ground this 29<sup>th</sup> day of April, 2007.

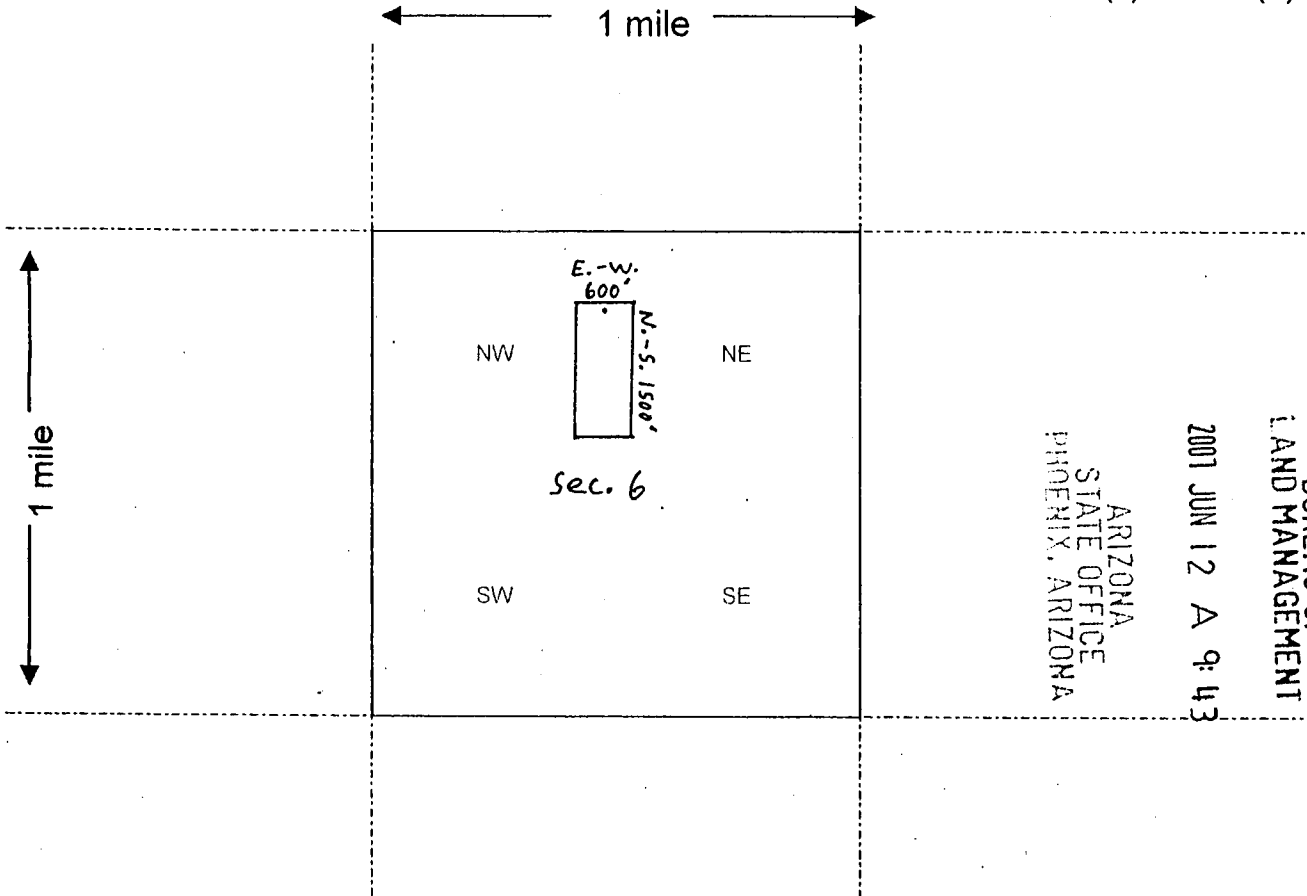
LOCATOR (s) Tim Neal (agent)

Form MCF100  
Revised July 2005

AMC 383784

MINING CLAIM MAP

Lode (X) Placer ( )



RECEIVED  
 BUREAU OF  
 LAND MANAGEMENT  
 2001 JUN 12 A 9:43  
 ARIZONA  
 STATE OFFICE  
 PHOENIX, ARIZONA

Scale : 1" = 2000 feet



1. The above map depicts the Artillery # 107 mining claim, which is located in Section (s) 6, Township 11 N, Range 13 W, Gila and Salt River Base and Meridian, Mohave County, Arizona.

2. The type of corner and location monuments used are as follows: Minimum of 1.5" x 1.5" wood Posts Projecting 4' above surface of ground.

3. The bearings and distances in degrees and feet between claim corners are as depicted on the map.

Form MCF100a  
 Revised July 2005

This form is available from the Arizona Department of Mines & Mineral Resources and may be reproduced.

When Recorded Return Document to:

2 Tim Neal  
3300 Skyline Blvd. #325  
Reno, Nevada 89509

E-mail address: tenpan@sbcglobal.net



PAGE: 1 of 2 FEE # 2007049959

**B:6821 P:755**

OFFICIAL RECORDS  
OF MOHAVE COUNTY  
JOAN MCCALL,  
COUNTY RECORDER



06/01/2007 02:29 PM Fee: \$14.00  
DOC TYPE: MINE  
PAID BY: TIM NEAL

**LOCATION NOTICE FOR LODE MINING CLAIM**

NOTICE IS HEREBY GIVEN that the Artillery # 109  
\_\_\_\_\_ lode mining claim has been located  
by Primus Resources, L.C. whose current mailing  
address is 2120 Carey Ave., Suite 310  
Cheyenne, Wyoming 82001

RECEIVED  
BUREAU OF  
LAND MANAGEMENT  
2007 JUN 12 A 9:43  
ARIZONA  
STATE OFFICE  
PHOENIX, ARIZONA  
BLM  
Date  
Stamp

The general course of this claim is Due North-South and it is situated in Mohave  
County, Arizona. This claim is 1500 feet in length and 600 feet in width. This claim runs  
from the location monument on which this location notice is posted approximately 1480 feet in a  
North direction to the North end line and 20 feet in a South direction to the  
South end line. This claim is marked by six monuments, one at each corner and one at the center of each  
end line of the claim.

The location monument on which this notice is posted is situated within Section SE 31, Township 12  
N, Range 13 W, Gila Salt River Base and Meridian, Arizona and this claim encompasses portions  
of the following quarter section (s), section (s), Township (s) and Range (s) SE 1/4 Sec. 31,  
T. 12N, R. 13W.

Gila Salt River Base and Meridian, Arizona.

The locality of this claim with reference to some natural object or permanent monument and additional information  
(if any) concerning its locality are as follows: From the section corner marker located at the  
NW corner of Section 6, T. 11 N, R. 13 W, GSRBM, it is 5,121 feet on an  
Azimuth bearing of 64 degrees to the NW corner of Artillery # 109.

DATED AND POSTED on the ground this 30<sup>th</sup> day of April, 2007.

LOCATOR (s) Tim Neal (agent)

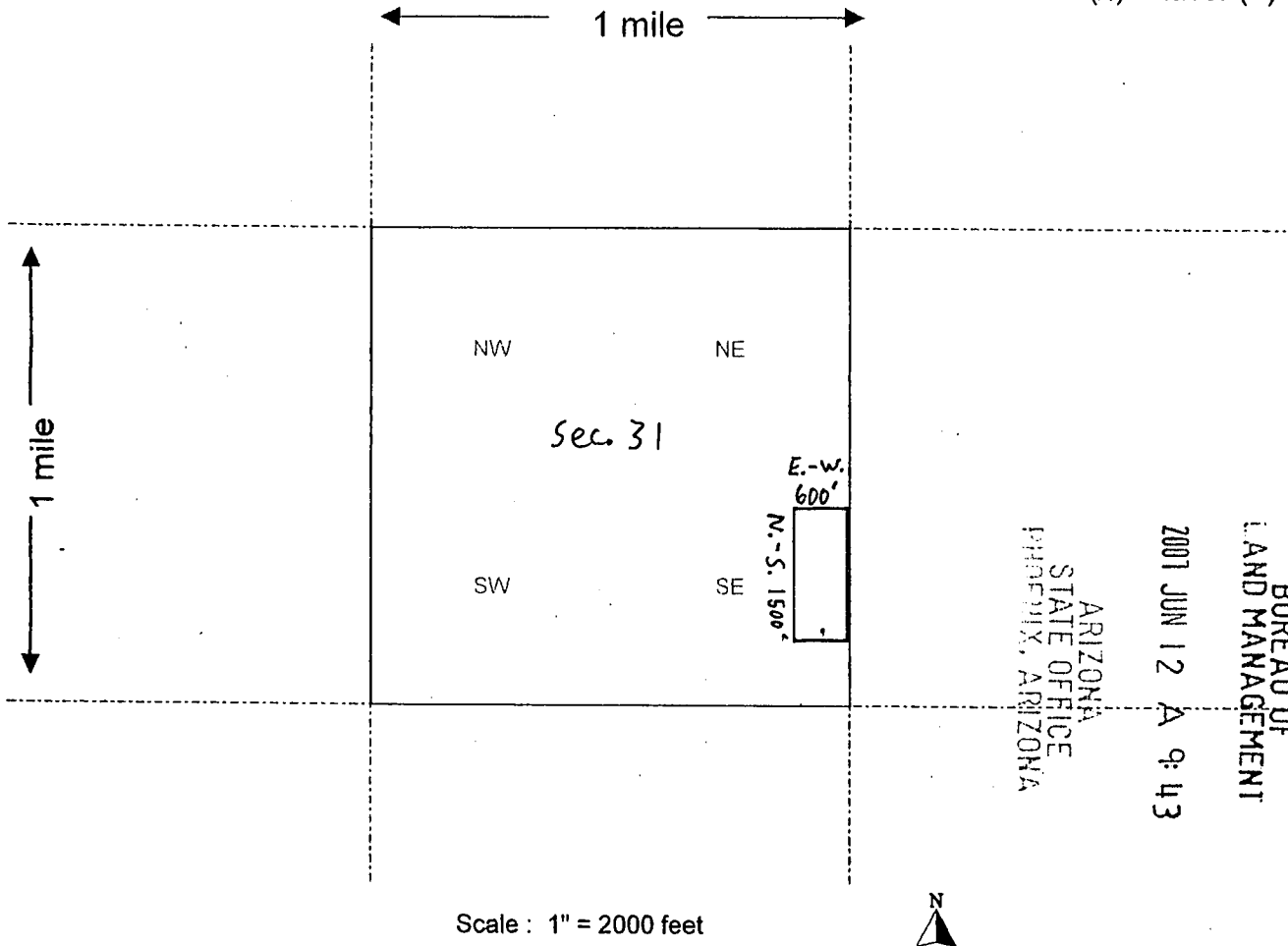
Form MCF100  
Revised July 2005

AMC 383785



**MINING CLAIM MAP**

Lode (X) Placer ( )



RECEIVED  
BUREAU OF  
LAND MANAGEMENT  
2001 JUN 12 A 9:43  
ARIZONA  
STATE OFFICE  
PHOENIX, ARIZONA

Scale : 1" = 2000 feet

1. The above map depicts the Artillery # 109 mining claim, which is located in Section (s) 31, Township 12 N, Range 13 W, Gila and Salt River Base and Meridian, Mohave County, Arizona.
2. The type of corner and location monuments used are as follows: Minimum of 1.5" x 1.5" wood Posts Projecting 4' above surface of ground.
3. The bearings and distances in degrees and feet between claim corners are as depicted on the map.

Form MCF100a  
Revised July 2005

This form is available from the Arizona Department of Mines & Mineral Resources and may be reproduced.

When Recorded Return Document to:

2  
Tim Neal  
3300 Skyline Blvd. # 325  
Reno, Nevada 89509

E-mail address: tenpan@sbcglobal.net



PAGE: 1 of 2 FEE # 2007049960

**B:6821 P:757**

OFFICIAL RECORDS  
OF MOHAVE COUNTY  
JOAN MCCALL,  
COUNTY RECORDER



06/01/2007 02:29 PM Fee: \$14.00

DOC TYPE: MINE  
PAID BY:TIM NEAL

**LOCATION NOTICE FOR LODE MINING CLAIM**

NOTICE IS HEREBY GIVEN that the Artillery # 110  
\_\_\_\_\_ lode mining claim has been located  
by Primus Resources, L.C. whose current mailing  
address is 2120 Carey Ave., Suite 310  
Cheyenne, Wyoming 82001

RECEIVED  
BUREAU OF  
LAND MANAGEMENT  
2007 JUN 12 A 9:43  
ARIZONA  
STATE OFFICE  
PHOENIX, ARIZONA  
BLM  
Date  
Stamp

The general course of this claim is Due North-South and it is situated in Mohave  
County, Arizona. This claim is 1500 feet in length and 600 feet in width. This claim runs  
from the location monument on which this location notice is posted approximately 1480 feet in a  
North direction to the North end line and 20 feet in a South direction to the  
South end line. This claim is marked by six monuments, one at each corner and one at the center of each  
end line of the claim.

The location monument on which this notice is posted is situated within Section SE 31, Township 12  
N, Range 13 W, Gila Salt River Base and Meridian, Arizona and this claim encompasses portions  
of the following quarter section (s), section (s), Township (s) and Range (s) SE 1/4 Sec. 31,  
T. 12N., R. 13W.

Gila Salt River Base and Meridian, Arizona.

The locality of this claim with reference to some natural object or permanent monument and additional information  
(if any) concerning its locality are as follows: From the section corner Marker located at the  
NW corner of Section 6, T. 11 N, R. 13 W, GSRBM, it is 5,121 feet on an  
Azimuth bearing of 64 degrees to the NE corner of Artillery # 110.

DATED AND POSTED on the ground this 30<sup>th</sup> day of April, 2007.

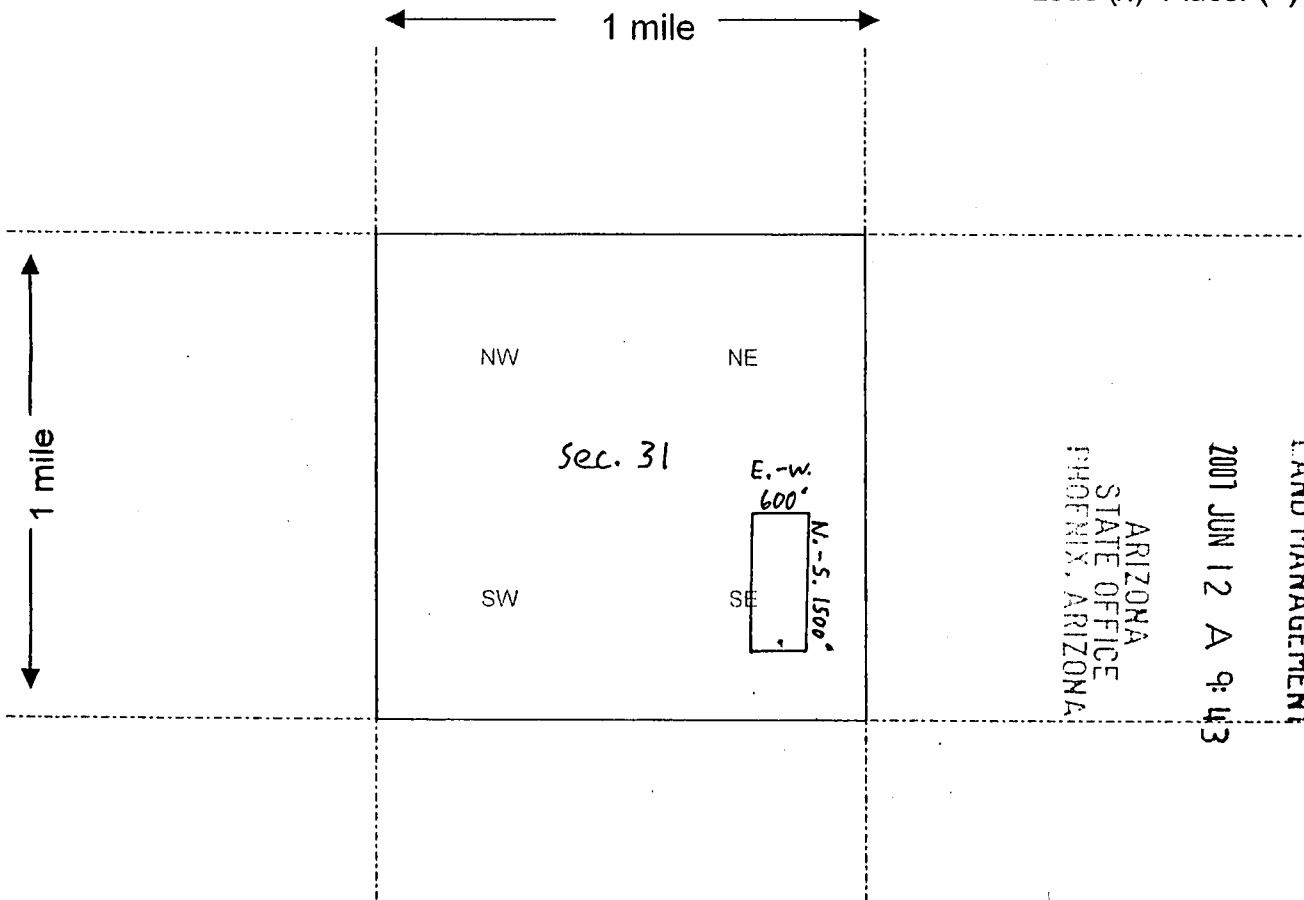
LOCATOR (s) Tim Neal (agent)

Form MCF100  
Revised July 2005

AMC 383786

**MINING CLAIM MAP**

Lode (X) Placer ( )



Scale : 1" = 2000 feet



1. The above map depicts the Artillery # 110 mining claim, which is located in Section (s) 31, Township 12 N, Range 13 W, Gila and Salt River Base and Meridian, Mohave County, Arizona.
2. The type of corner and location monuments used are as follows: Minimum of 1.5" x 1.5" wood posts projecting 4' above surface of ground.
3. The bearings and distances in degrees and feet between claim corners are as depicted on the map.

Form MCF100a  
Revised July 2005

This form is available from the Arizona Department of Mines & Mineral Resources and may be reproduced.

When Recorded Return Document to:

2  
Tim Neal  
3300 Skyline Blvd. # 325  
Reno, Nevada 89509

E-mail address: tenpan@sbcglobal.net



PAGE: 1 of 2 FEE # 2007049961

**B:6821 P:759**

OFFICIAL RECORDS  
OF MOHAVE COUNTY  
JOAN MCCALL  
COUNTY RECORDER



06/01/2007 02:29 PM Fee: \$14.00

DOC TYPE: MINE  
PAID BY: TIM NEAL

**LOCATION NOTICE FOR LODE MINING CLAIM**

NOTICE IS HEREBY GIVEN that the Artillery # 111  
\_\_\_\_\_ lode mining claim has been located  
by Primus Resources, L.C. whose current mailing  
address is 2120 Carey Ave., Suite 310  
Cheyenne, Wyoming 82001

RECEIVED  
BUREAU OF  
LAND MANAGEMENT  
2007 JUN 12 A 9:43  
ARIZONA  
STATE OFFICE  
PHOENIX, ARIZONA  
BLM  
Date  
Stamp

The general course of this claim is Due North - South and it is situated in Mohave  
County, Arizona. This claim is 1500 feet in length and 600 feet in width. This claim runs  
from the location monument on which this location notice is posted approximately 1480 feet in a  
North direction to the North end line and 20 feet in a South direction to the  
South end line. This claim is marked by six monuments, one at each corner and one at the center of each  
end line of the claim.

The location monument on which this notice is posted is situated within Section SE 31, Township 12  
N, Range 13 W, Gila Salt River Base and Meridian, Arizona and this claim encompasses portions  
of the following quarter section (s), section (s), Township (s) and Range (s) SE 1/4 Sec. 31,  
T. 12N, R. 13W

Gila Salt River Base and Meridian, Arizona.

The locality of this claim with reference to some natural object or permanent monument and additional information  
(if any) concerning its locality are as follows: From the section corner Marker located at the  
NW corner of section 6, T. 11N, R. 13W, GSRBM, it is 4,080 feet on an  
Azimuth bearing of 56 degrees to the NW corner of Artillery # 111.

DATED AND POSTED on the ground this 29<sup>th</sup> day of April, 2007.

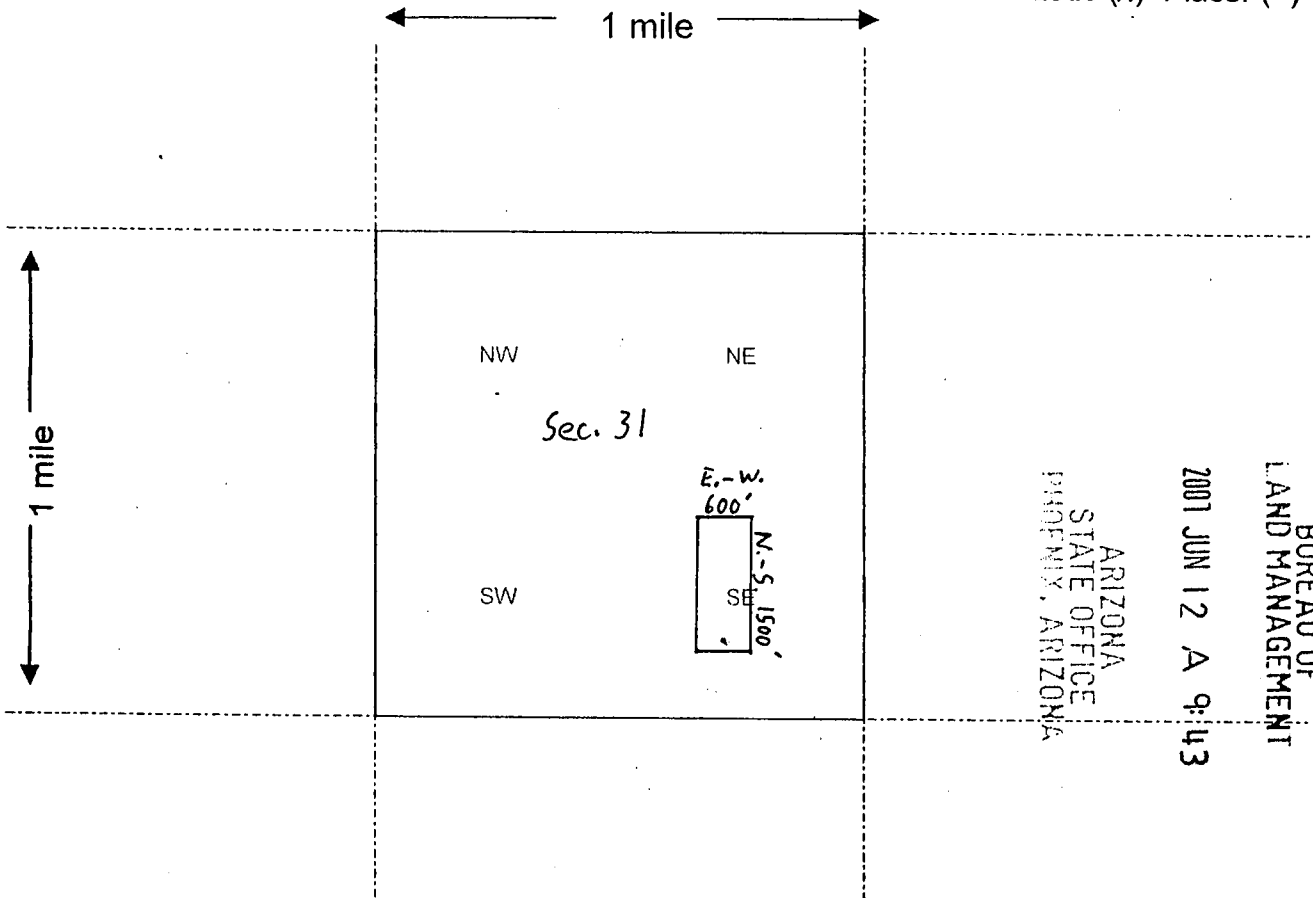
LOCATOR (s) Tim Neal (agent)

Form MCF100  
Revised July 2005

AMC 383787

**MINING CLAIM MAP**

Lode (X) Placer ( )



RECEIVED  
BUREAU OF  
LAND MANAGEMENT  
2001 JUN 12 A 9:43  
ARIZONA  
STATE OFFICE  
PHOENIX, ARIZONA

Scale : 1" = 2000 feet



1. The above map depicts the Artillery # 111 mining claim, which is located in Section (s) 31, Township 12 N, Range 13 W, Gila and Salt River Base and Meridian, Mohave County, Arizona.
2. The type of corner and location monuments used are as follows: Minimum of 1.5" x 1.5" wood Posts Projecting 4' above surface of ground.
3. The bearings and distances in degrees and feet between claim corners are as depicted on the map.

Form MCF100a  
Revised July 2005

This form is available from the Arizona Department of Mines & Mineral Resources and may be reproduced.

When Recorded Return Document to:



PAGE: 1 of 2 FEE # 2007049962

**B: 6821 P: 761**

OFFICIAL RECORDS  
OF MOHAVE COUNTY  
JOAN MCCALL,  
COUNTY RECORDER



06/01/2007 02:29 PM Fee: \$14.00  
DOC TYPE: MINE  
PAID BY: TIM NEAL

Tim Neal  
3300 Skyline Blvd. # 325  
Reno, Nevada 89509

E-mail address: tenpan@sbcglobal.net

**LOCATION NOTICE FOR LODE MINING CLAIM**

NOTICE IS HEREBY GIVEN that the Artillery # 112  
\_\_\_\_\_ lode mining claim has been located  
by Primus Resources, L.C. whose current mailing  
address is 2120 Carey Ave., Suite 310  
Cheyenne, Wyoming 82001

RECEIVED  
BUREAU OF  
LAND MANAGEMENT

2007 JUN 12 A 9:43

ARIZONA  
STATE OFFICE  
PHOENIX, ARIZONA

BLM  
Date  
Stamp

The general course of this claim is Due North - South and it is situated in Mohave  
County, Arizona. This claim is 1500 feet in length and 600 feet in width. This claim runs  
from the location monument on which this location notice is posted approximately 1480 feet in a  
North direction to the North end line and 20 feet in a South direction to the  
South end line. This claim is marked by six monuments, one at each corner and one at the center of each  
end line of the claim.

The location monument on which this notice is posted is situated within Section SE 31, Township 12  
N, Range 13 W, Gila Salt River Base and Meridian, Arizona and this claim encompasses portions  
of the following quarter section (s), section (s), Township (s) and Range (s) SE 1/4 Sec. 31,  
T. 12N, R. 13W.

Gila Salt River Base and Meridian, Arizona.

The locality of this claim with reference to some natural object or permanent monument and additional information  
(if any) concerning its locality are as follows: From the section corner marker located at the  
NW corner of section 6, T. 11 N, R. 13 W, GSRBM, it is 4,080 feet on an  
Azimuth bearing of 56° degrees to the NE corner of Artillery # 112.

DATED AND POSTED on the ground this 29<sup>th</sup> day of April, 2007.

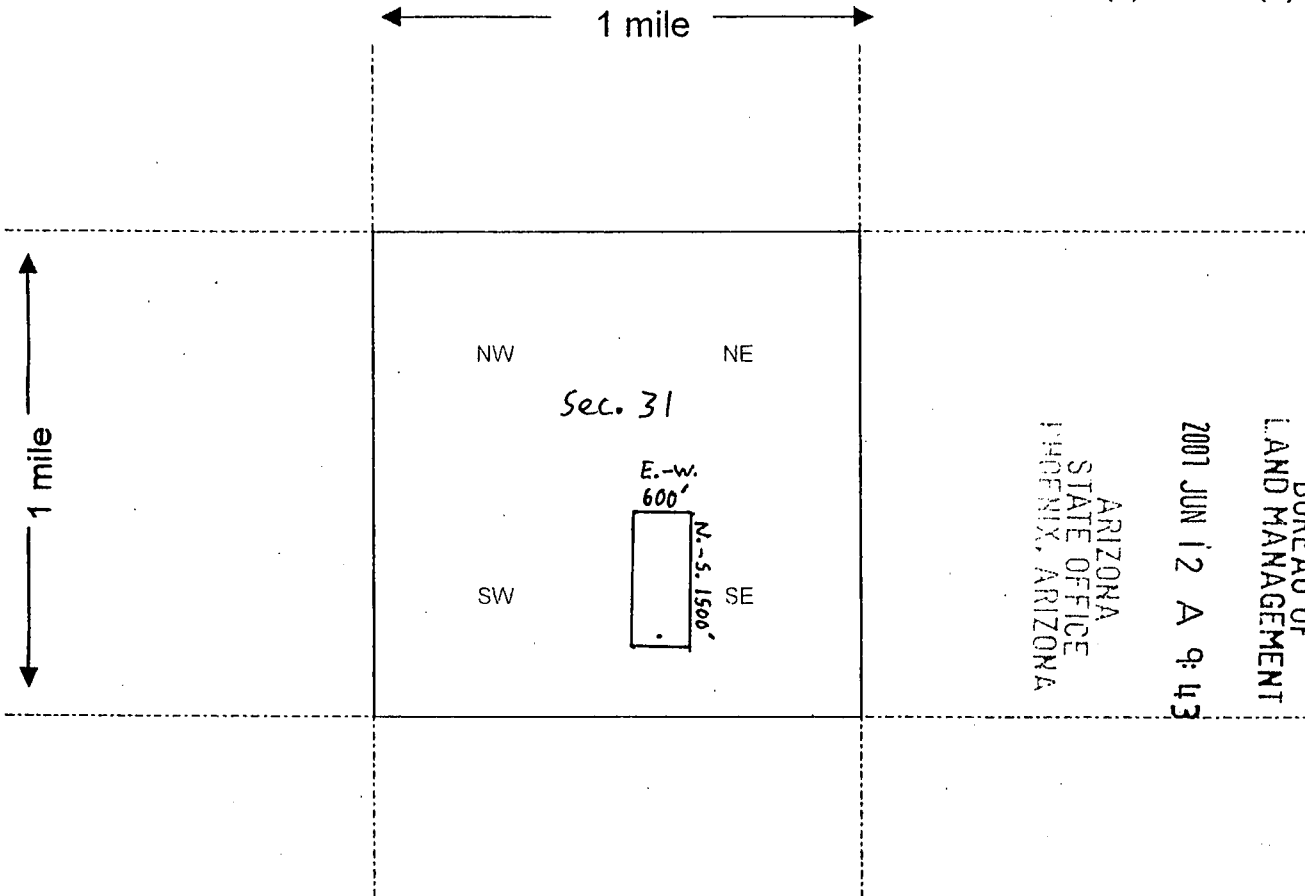
LOCATOR (s) Tim Neal (agent)

Form MCF100  
Revised July 2005

AMC 383788

MINING CLAIM MAP

Lode (x) Placer ( )



RECEIVED  
 BUREAU OF  
 LAND MANAGEMENT  
 2001 JUN 12 A 9:43  
 ARIZONA  
 STATE OFFICE  
 PHOENIX, ARIZONA

Scale : 1" = 2000 feet



1. The above map depicts the Artillery # 112 mining claim, which is located in Section (s) 31, Township 12 N, Range 13 W, Gila and Salt River Base and Meridian, Mohave County, Arizona.

2. The type of corner and location monuments used are as follows: Minimum of 1.5" x 1.5" wood Posts Projecting 4' above surface of ground.

3. The bearings and distances in degrees and feet between claim corners are as depicted on the map.

Form MCF100a  
 Revised July 2005

This form is available from the Arizona Department of Mines & Mineral Resources and may be reproduced.

When Recorded Return Document to:

Tim Neal  
3300 Skyline Blvd. # 325  
Reno, Nevada 89509

E-mail address: tenpan@sbcglobal.net



PAGE: 1 of 2 FEE # 2007049963

**B:6821 P:763**

OFFICIAL RECORDS  
OF MOHAVE COUNTY  
JOAN MCCALL,  
COUNTY RECORDER



06/01/2007 02:29 PM Fee: \$14.00  
DOC TYPE: MINE  
PAID BY: TIM NEAL

**LOCATION NOTICE FOR LODE MINING CLAIM**

NOTICE IS HEREBY GIVEN that the Artillery # 177  
\_\_\_\_\_ lode mining claim has been located  
by Primus Resources, L.C. whose current mailing  
address is 2120 Carey Ave., Suite 310  
Cheyenne, Wyoming 82001

RECEIVED  
BUREAU OF  
LAND MANAGEMENT  
2007 JUN 12 A 9:43  
ARIZONA  
STATE OFFICE  
PHOENIX, ARIZONA  
BLM  
Date  
Stamp

The general course of this claim is Due North - South and it is situated in Mohave  
County, Arizona. This claim is 1500 feet in length and 600 feet in width. This claim runs  
from the location monument on which this location notice is posted approximately 1480 feet in a  
North direction to the North end line and 20 feet in a South direction to the  
South end line. This claim is marked by six monuments, one at each corner and one at the center of each  
end line of the claim.

The location monument on which this notice is posted is situated within Section NW 11, Township 11  
N, Range 13 W, Gila Salt River Base and Meridian, Arizona and this claim encompasses portions  
of the following quarter section (s), section (s), Township (s) and Range (s) NE 1/4 Sec. 10, NW 1/4 Sec. 11,  
T. 11N, R. 13W.

Gila Salt River Base and Meridian, Arizona.

The locality of this claim with reference to some natural object or permanent monument and additional information  
(if any) concerning its locality are as follows: From the section corner Marker located at the  
SE corner of section 3, T. 11 N, R. 13 W, GSRBM, it is 1,540 feet on an  
Azimuth bearing of 183.5 degrees to the SW corner of Artillery # 177.

DATED AND POSTED on the ground this 15<sup>th</sup> day of May, 2007.

LOCATOR (s) Tim Neal (agent)

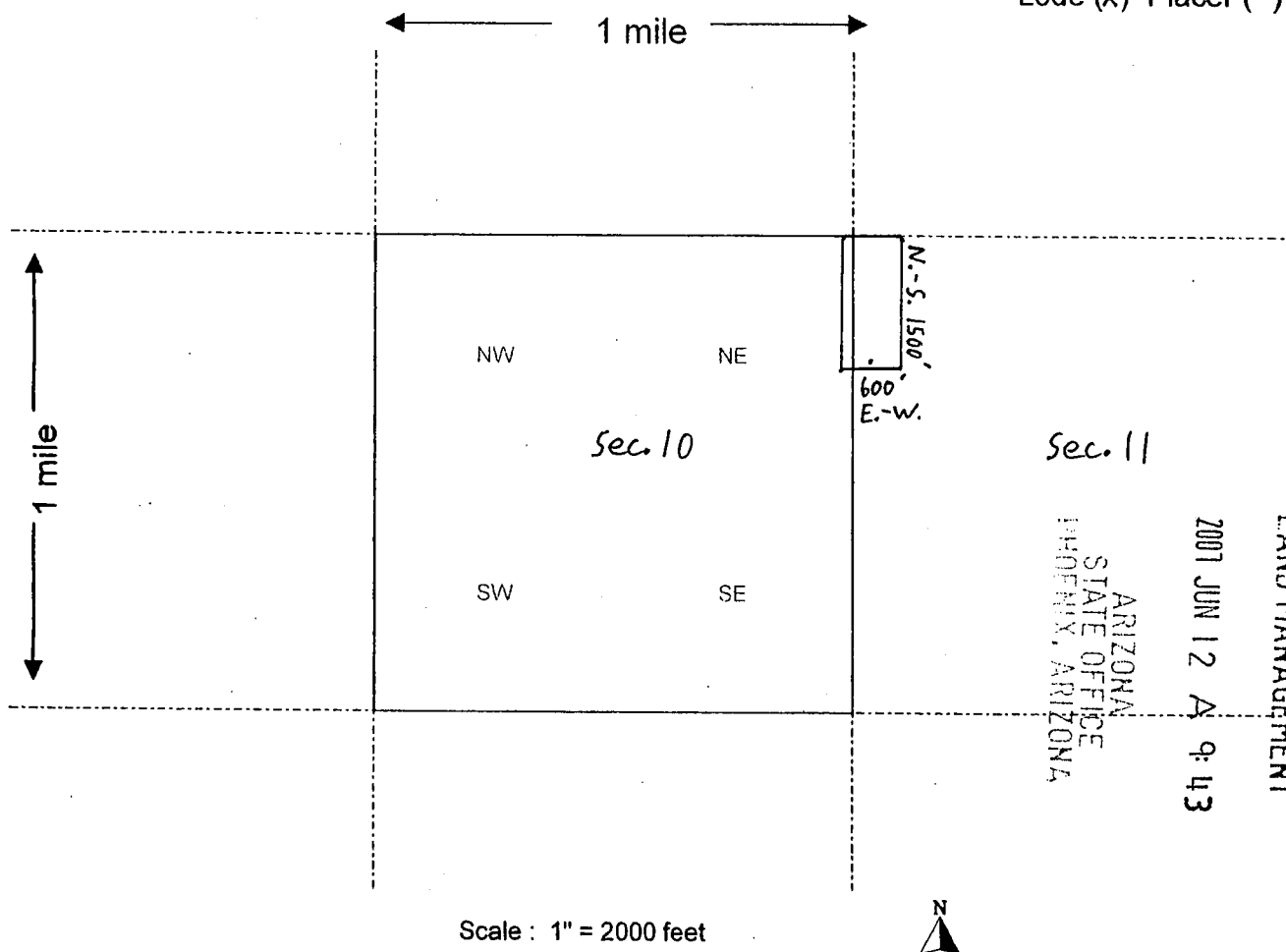
Form MCF100  
Revised July 2005

AMC 383789



**MINING CLAIM MAP**

Lode (X) Placer ( )



1. The above map depicts the Artillery # 177 mining claim, which is located in Section (s) 10 & 11, Township 11 N, Range 13 W, Gila and Salt River Base and Meridian, Mohave County, Arizona.
2. The type of corner and location monuments used are as follows: Minimum of 1.5" x 1.5" wood posts projecting 4' above surface of ground.
3. The bearings and distances in degrees and feet between claim corners are as depicted on the map.

Form MCF100a  
Revised July 2005

This form is available from the Arizona Department of Mines & Mineral Resources and may be reproduced.

When Recorded Return Document to:

J

Tim Neal  
3300 Skyline Blvd. #325  
Reno, Nevada 89509

E-mail address: tenpan@sbcglobal.net



PAGE: 1 of 2 FEE # 2007049964

**B: 6821 P: 765**

OFFICIAL RECORDS  
OF MOHAVE COUNTY  
JOAN MCCALL,  
COUNTY RECORDER



06/01/2007 02:29 PM Fee: \$14.00  
DOC TYPE: MINE  
PAID BY: TIM NEAL

**LOCATION NOTICE FOR LODE MINING CLAIM**

NOTICE IS HEREBY GIVEN that the Artillery # 197  
\_\_\_\_\_ lode mining claim has been located  
by Primus Resources, L.C. whose current mailing  
address is 2120 Carey Ave., Suite 310  
Cheyenne, Wyoming 82001

RECEIVED  
BUREAU OF  
LAND MANAGEMENT  
2007 JUN 12 A 9:42  
ARIZONA  
STATE OFFICE  
PHOENIX, ARIZONA  
BLM  
Date  
Stamp

The general course of this claim is Due North - South and it is situated in Mohave  
County, Arizona. This claim is 1500 feet in length and 600 feet in width. This claim runs  
from the location monument on which this location notice is posted approximately 20 feet in a  
North direction to the North end line and 1480 feet in a South direction to the  
South end line. This claim is marked by six monuments, one at each corner and one at the center of each  
end line of the claim.

The location monument on which this notice is posted is situated within Section NW 10, Township 11  
N, Range 13 W, Gila Salt River Base and Meridian, Arizona and this claim encompasses portions  
of the following quarter section (s), section (s), Township (s) and Range (s) NW & SW 1/4's Sec. 10,  
T. 11N., R. 13W.

Gila Salt River Base and Meridian, Arizona.

The locality of this claim with reference to some natural object or permanent monument and additional information  
(if any) concerning its locality are as follows: From the section corner marker located at the  
SW corner of section 3, T. 11 N, R. 13 W, GSRBM, it is 2,172 feet on an  
Azimuth bearing of 134 degrees to the NE corner of Artillery # 197.

DATED AND POSTED on the ground this 15<sup>th</sup> day of May, 2007.

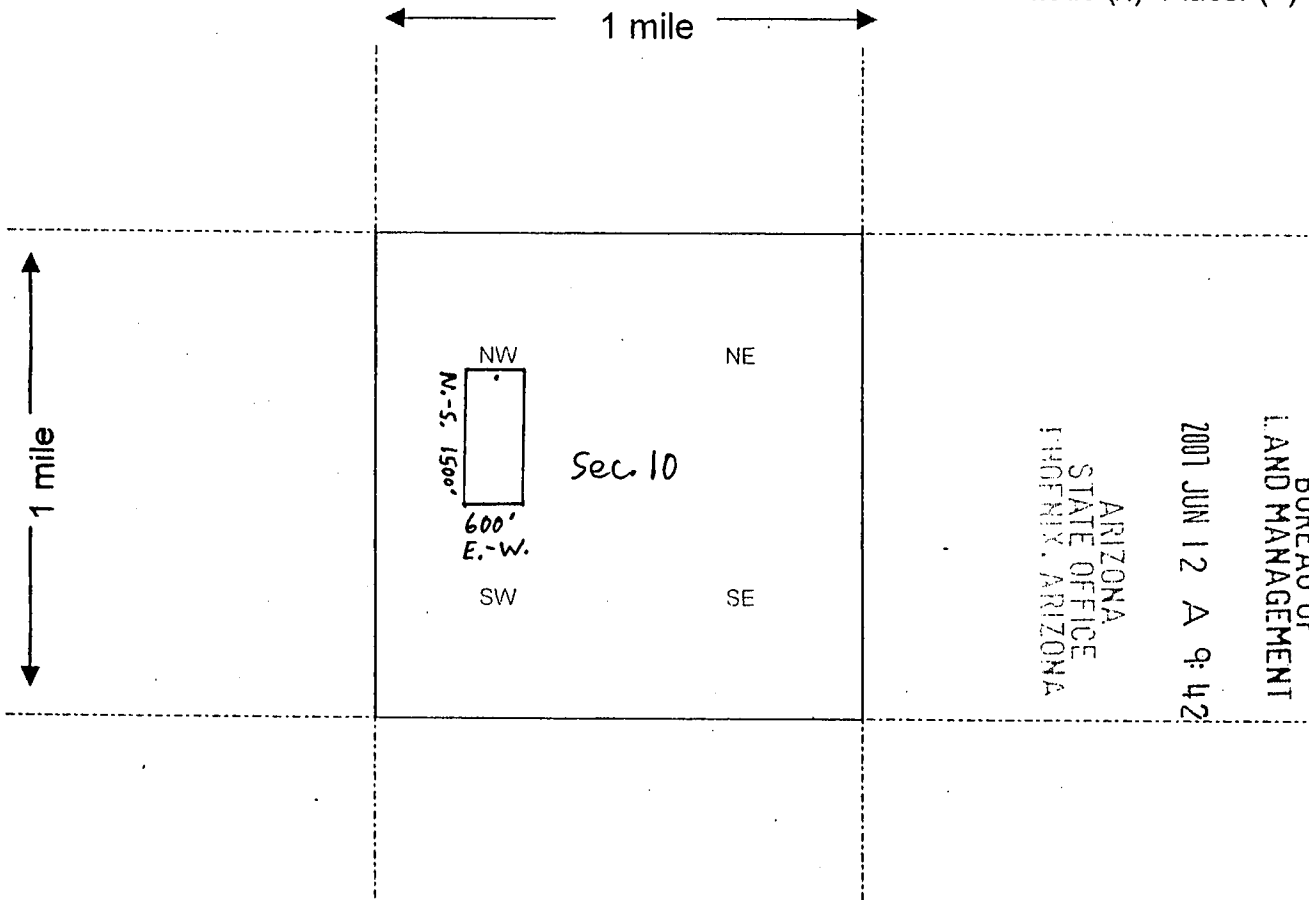
LOCATOR (s) Tim Neal (agent)

Form MCF100  
Revised July 2005

AMC 383790

**MINING CLAIM MAP**

Lode (X) Placer ( )



RECEIVED  
BUREAU OF  
LAND MANAGEMENT  
2001 JUN 12 A 9:42  
ARIZONA  
STATE OFFICE  
PHOENIX, ARIZONA

Scale : 1" = 2000 feet



1. The above map depicts the Artillery # 197 mining claim, which is located in Section (s) 10, Township 11 N, Range 13 W, Gila and Salt River Base and Meridian, Mohave County, Arizona.
2. The type of corner and location monuments used are as follows: Minimum of 1.5" x 1.5" wood Posts Projecting 4' above surface of ground.
3. The bearings and distances in degrees and feet between claim corners are as depicted on the map.

Form MCF100a  
Revised July 2005

This form is available from the Arizona Department of Mines & Mineral Resources and may be reproduced.

When Recorded Return Document to:

2  
Tim Neal  
3300 Skyline Blvd. #325  
Reno, Nevada 89509

E-mail address: tenpan@sbcglobal.net



PAGE: 1 of 2 FEE # 2007049965

**B:6821 P:767**

OFFICIAL RECORDS  
OF MOHAVE COUNTY  
JOAN MCCALL,  
COUNTY RECORDER



06/01/2007 02:29 PM Fee: \$14.00  
DOC TYPE: MINE  
PAID BY: TIM NEAL

**LOCATION NOTICE FOR LODE MINING CLAIM**

NOTICE IS HEREBY GIVEN that the Artillery # 200  
\_\_\_\_\_ lode mining claim has been located  
by Primus Resources, L.C. whose current mailing  
address is 2120 Carey Ave., Suite 310  
Cheyenne, Wyoming 82001

RECEIVED  
BUREAU OF  
LAND MANAGEMENT  
2007 JUN 12 A 9:42  
ARIZONA  
STATE OFFICE  
PHOENIX, ARIZONA  
BLM  
Date  
Stamp

The general course of this claim is Due North - South and it is situated in Mohave  
County, Arizona. This claim is 1500 feet in length and 600 feet in width. This claim runs  
from the location monument on which this location notice is posted approximately 1480 feet in a  
North direction to the North end line and 20 feet in a South direction to the  
South end line. This claim is marked by six monuments, one at each corner and one at the center of each  
end line of the claim.

The location monument on which this notice is posted is situated within Section NW 10, Township 11  
N, Range 13 W, Gila Salt River Base and Meridian, Arizona and this claim encompasses portions  
of the following quarter section (s), section (s), Township (s) and Range (s) NW 1/4 Sec. 10,  
T. 11N, R. 13W  
Gila Salt River Base and Meridian, Arizona.

The locality of this claim with reference to some natural object or permanent monument and additional information  
(if any) concerning its locality are as follows: From the section corner marker located at the  
SW corner of section 3, T. 11 N, R. 13 W, GSRBM, it is 2,172 feet on an  
Azimuth bearing of 134 degrees to the SW corner of Artillery # 200.

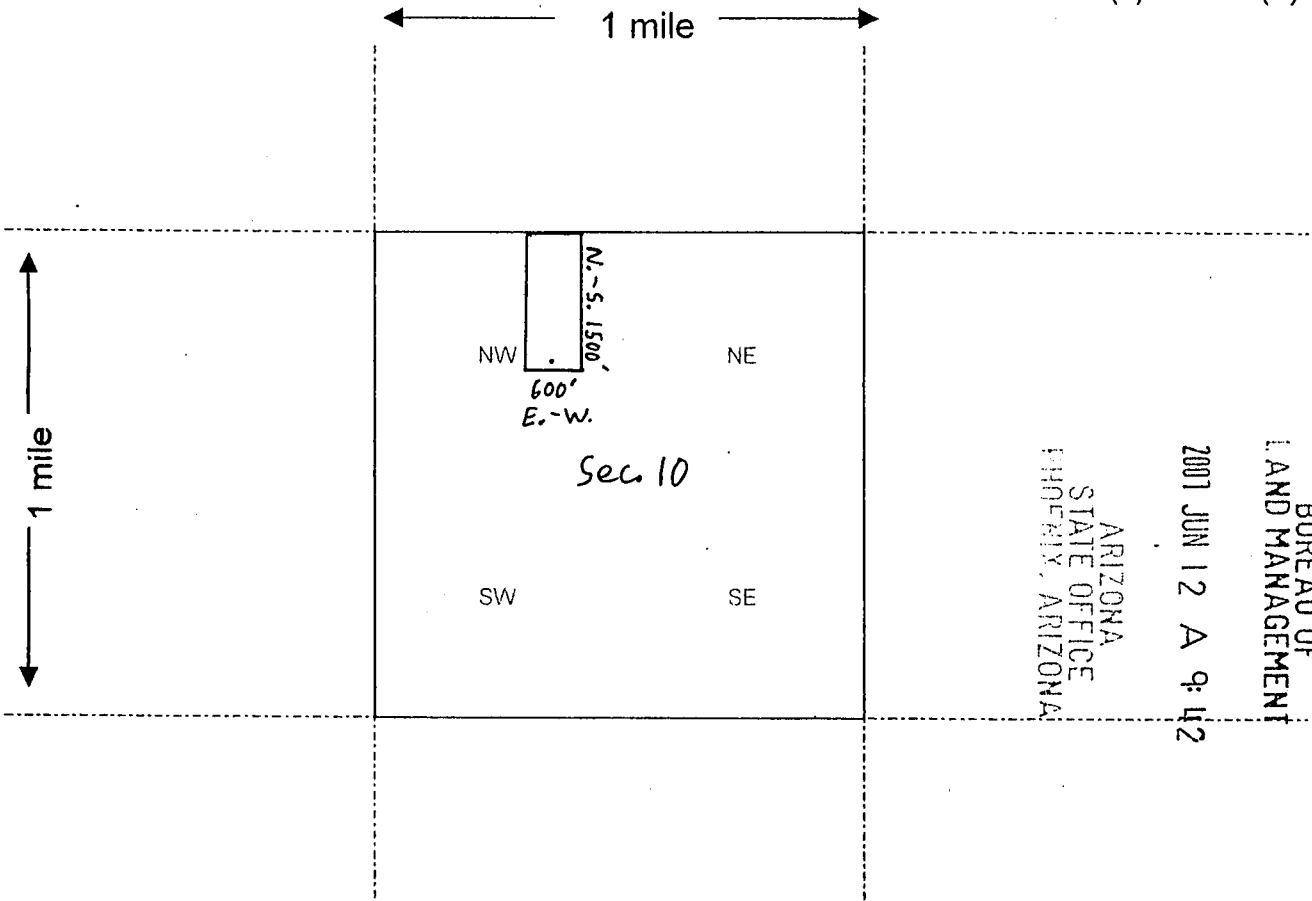
DATED AND POSTED on the ground this 15th day of May, 2007.  
LOCATOR (s) Tim Neal (agent)

Form MCF100  
Revised July 2005

AMC 383791

**MINING CLAIM MAP**

Lode (x) Placer ( )



RECEIVED  
 BUREAU OF  
 LAND MANAGEMENT  
 2001 JUN 12 A 9:42  
 ARIZONA  
 STATE OFFICE  
 PHOENIX, ARIZONA

Scale : 1" = 2000 feet



1. The above map depicts the Artillery # 200 mining claim, which is located in Section (s) 10, Township 11 N, Range 13 W, Gila and Salt River Base and Meridian, Mohave County, Arizona.
2. The type of corner and location monuments used are as follows: Minimum of 1.5" x 1.5" wood posts projecting 4' above surface of ground.
3. The bearings and distances in degrees and feet between claim corners are as depicted on the map.

Form MCF100a  
 Revised July 2005

When Recorded Return Document to:



PAGE: 1 of 2 FEE # 2007049966


**B: 6821 P: 769**

OFFICIAL RECORDS  
OF MOHAVE COUNTY  
JOAN MCCALL,  
COUNTY RECORDER



06/01/2007 02:29 PM Fee: \$14.00

DOC TYPE: MINE  
PAID BY: TIM NEAL



Y

Tim Neal  
3300 Skyline Blvd. # 325  
Reno, Nevada 89509

E-mail address: tenpan@sbcglobal.net

**LOCATION NOTICE FOR LODE MINING CLAIM**

NOTICE IS HEREBY GIVEN that the Artillery # 201  
\_\_\_\_\_ lode mining claim has been located  
by Primus Resources, L.C. whose current mailing  
address is 2120 Carey Ave., Suite 310  
Cheyenne, Wyoming 82001

The general course of this claim is Due North - South and it is situated in Mohave  
County, Arizona. This claim is 1500 feet in length and 600 feet in width. This claim runs  
from the location monument on which this location notice is posted approximately 1480 feet in a  
North direction to the North end line and 20 feet in a South direction to the  
South end line. This claim is marked by six monuments, one at each corner and one at the center of each  
end line of the claim.

The location monument on which this notice is posted is situated within Section NW 10, Township 11  
N, Range 13 W, Gila Salt River Base and Meridian, Arizona and this claim encompasses portions  
of the following quarter section (s), section (s), Township (s) and Range (s) NW 1/4 Sec. 10,  
T. 11 N., R. 13 W.

Gila Salt River Base and Meridian, Arizona.

The locality of this claim with reference to some natural object or permanent monument and additional information  
(if any) concerning its locality are as follows: From the section corner marker located at the  
SW corner of section 3, T. 11 N, R. 13 W, GSRBM, it is 2,172 feet on an  
Azimuth bearing of 134 degrees to the SE corner of Artillery # 201.

DATED AND POSTED on the ground this 15th day of May, 2007.

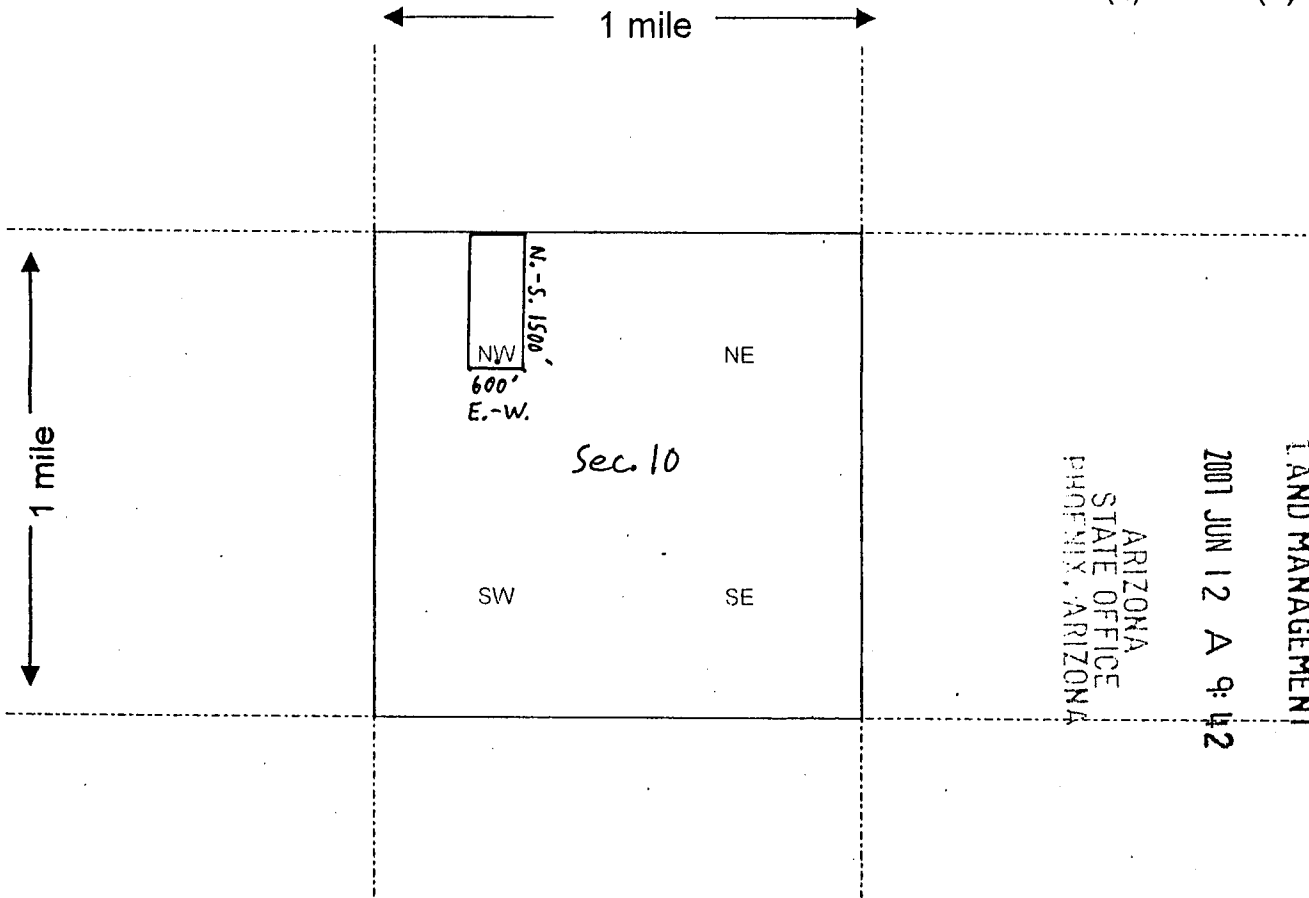
LOCATOR (s) Tim Neal (agent)

Form MCF100  
Revised July 2005

AMC 383792

**MINING CLAIM MAP**

Lode (x) Placer ( )



RECEIVED  
 BUREAU OF  
 LAND MANAGEMENT  
 2001 JUN 12 A 9:42  
 ARIZONA  
 STATE OFFICE  
 PHOENIX, ARIZONA

Scale : 1" = 2000 feet



1. The above map depicts the Artillery # 201 mining claim, which is located in Section (s) 10, Township 11 N, Range 13 W, Gila and Salt River Base and Meridian, Mohave County, Arizona.
2. The type of corner and location monuments used are as follows: Minimum of 1.5" x 1.5" wood Posts Projecting 4' above surface of ground.
3. The bearings and distances in degrees and feet between claim corners are as depicted on the map.

Form MCF100a  
 Revised July 2005

When Recorded Return Document to:



PAGE: 1 of 2 FEE # 2007049967

Tim Neal  
3300 skyline Blvd. # 325  
Reno, Nevada 89509

**B: 6821 P: 771**



OFFICIAL RECORDS  
OF MOHAVE COUNTY  
JOAN MCCALL,  
COUNTY RECORDER

E-mail address: tenpan@sbcglobal.net

06/01/2007 02:29 PM Fee: \$14.00  
DOC TYPE: MINE  
PAID BY: TIM NEAL

**LOCATION NOTICE FOR LODE MINING CLAIM**

NOTICE IS HEREBY GIVEN that the Mesa # 5  
\_\_\_\_\_ lode mining claim has been located  
by Primus Resources, L.C. whose current mailing  
address is 2120 Carey Ave., Suite 310  
Cheyenne, Wyoming 82001

RECEIVED  
BUREAU OF  
LAND MANAGEMENT  
2007 JUN 12 A 9:42  
ARIZONA  
STATE OFFICE  
PHOENIX, ARIZONA  
BLM  
Date  
Stamp

The general course of this claim is Due North - South and it is situated in Mohave  
County, Arizona. This claim is 1500 feet in length and 600 feet in width. This claim runs  
from the location monument on which this location notice is posted approximately 20 feet in a  
North direction to the North end line and 1480 feet in a South direction to the  
South end line. This claim is marked by six monuments, one at each corner and one at the center of each  
end line of the claim.

The location monument on which this notice is posted is situated within Section NW 31, Township 12  
N, Range 13 W, Gila Salt River Base and Meridian, Arizona and this claim encompasses portions  
of the following quarter section (s), section (s), Township (s) and Range (s) NW & SW 1/4's Sec 31,  
T. 12N, R. 13W

Gila Salt River Base and Meridian, Arizona.

The locality of this claim with reference to some natural object or permanent monument and additional information  
(if any) concerning its locality are as follows: From the section corner marker located at the  
NE corner of section 31, T. 12N, R. 13W, GSRBM, it is 3900 Feet on an Azimuth  
bearing of 247 degrees to the NW corner of Mesa # 5

DATED AND POSTED on the ground this 30<sup>th</sup> day of April, 2007.

LOCATOR (s) Tim Neal (agent)

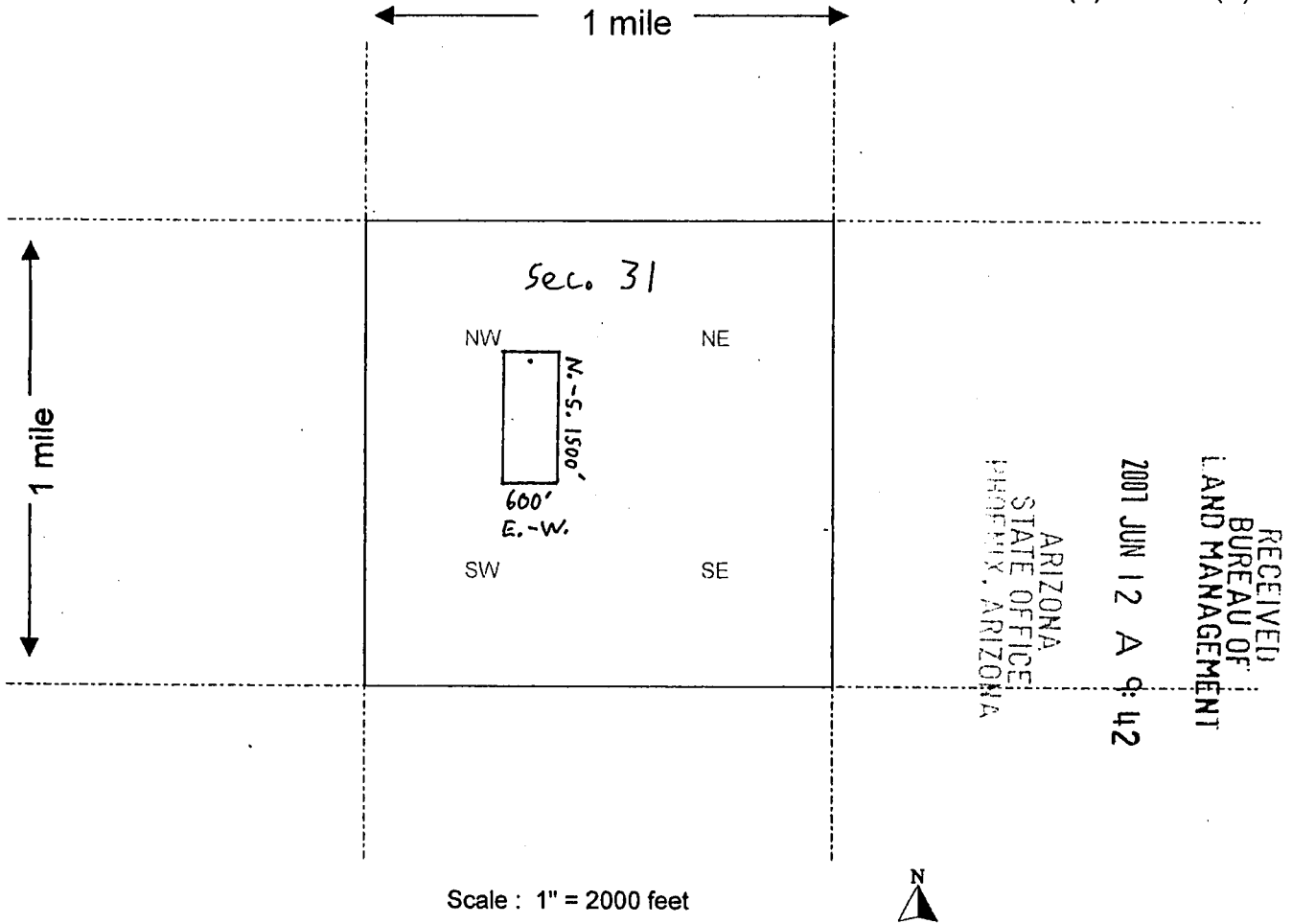
Form MCF100  
Revised July 2005

AMC 383793



**MINING CLAIM MAP**

Lode ( ) Placer ( )



Scale : 1" = 2000 feet



1. The above map depicts the Mesa #5 mining claim, which is located in Section (s) 31, Township 12 N, Range 13 W, Gila and Salt River Base and Meridian, Mohave County, Arizona.
2. The type of corner and location monuments used are as follows: Location Monument is a 2" by 2" wood post. The corners & end centers are substantial Rock Cairns.
3. The bearings and distances in degrees and feet between claim corners are as depicted on the map.

Form MCF100a  
Revised July 2005

This form is available from the Arizona Department of Mines & Mineral Resources and may be reproduced.

When Recorded Return Document to:

2

Tim Neal  
3300 Skyline Blvd. # 325  
Reno, Nevada 89509

E-mail address: tenpan@sbcglobal.net



PAGE: 1 of 2 FEE # 2007049968

**B: 6821 P: 773**

OFFICIAL RECORDS  
OF MOHAVE COUNTY  
JOAN MCCALL,  
COUNTY RECORDER



06/01/2007 02:29 PM Fee: \$14.00  
DOC TYPE: MINE  
PAID BY: TIM NEAL

**LOCATION NOTICE FOR LODE MINING CLAIM**

NOTICE IS HEREBY GIVEN that the Maggie # 27  
\_\_\_\_\_ lode mining claim has been located  
by Primus Resources, L.C. whose current mailing  
address is 2120 Carey Ave., Suite 310  
Cheyenne, Wyoming 82001

RECEIVED  
BUREAU OF  
LAND MANAGEMENT  
2001 JUN 12 A 9:42  
ARIZONA  
STATE OFFICE  
PHOENIX, ARIZONA  
BLM  
Date  
Stamp

The general course of this claim is Due North - South and it is situated in Mohave  
County, Arizona. This claim is 1500 feet in length and 600 feet in width. This claim runs  
from the location monument on which this location notice is posted approximately 1480 feet in a  
North direction to the North end line and 20 feet in a South direction to the  
South end line. This claim is marked by six monuments, one at each corner and one at the center of each  
end line of the claim.

The location monument on which this notice is posted is situated within Section NW 31, Township 12  
N, Range 13 W, Gila Salt River Base and Meridian, Arizona and this claim encompasses portions  
of the following quarter section (s), section (s), Township (s) and Range (s) NW 1/4 Sec. 31,  
T. 12 N., R. 13 W.

Gila Salt River Base and Meridian, Arizona.

The locality of this claim with reference to some natural object or permanent monument and additional information  
(if any) concerning its locality are as follows: From the section corner marker located at the  
NE corner of section 31, T. 12 N., R. 13 W., GSRBM, it is 3,900 feet on an  
azimuth bearing of 247 degrees to the SE corner of Maggie # 27.

DATED AND POSTED on the ground this 30<sup>th</sup> day of April, 2007.

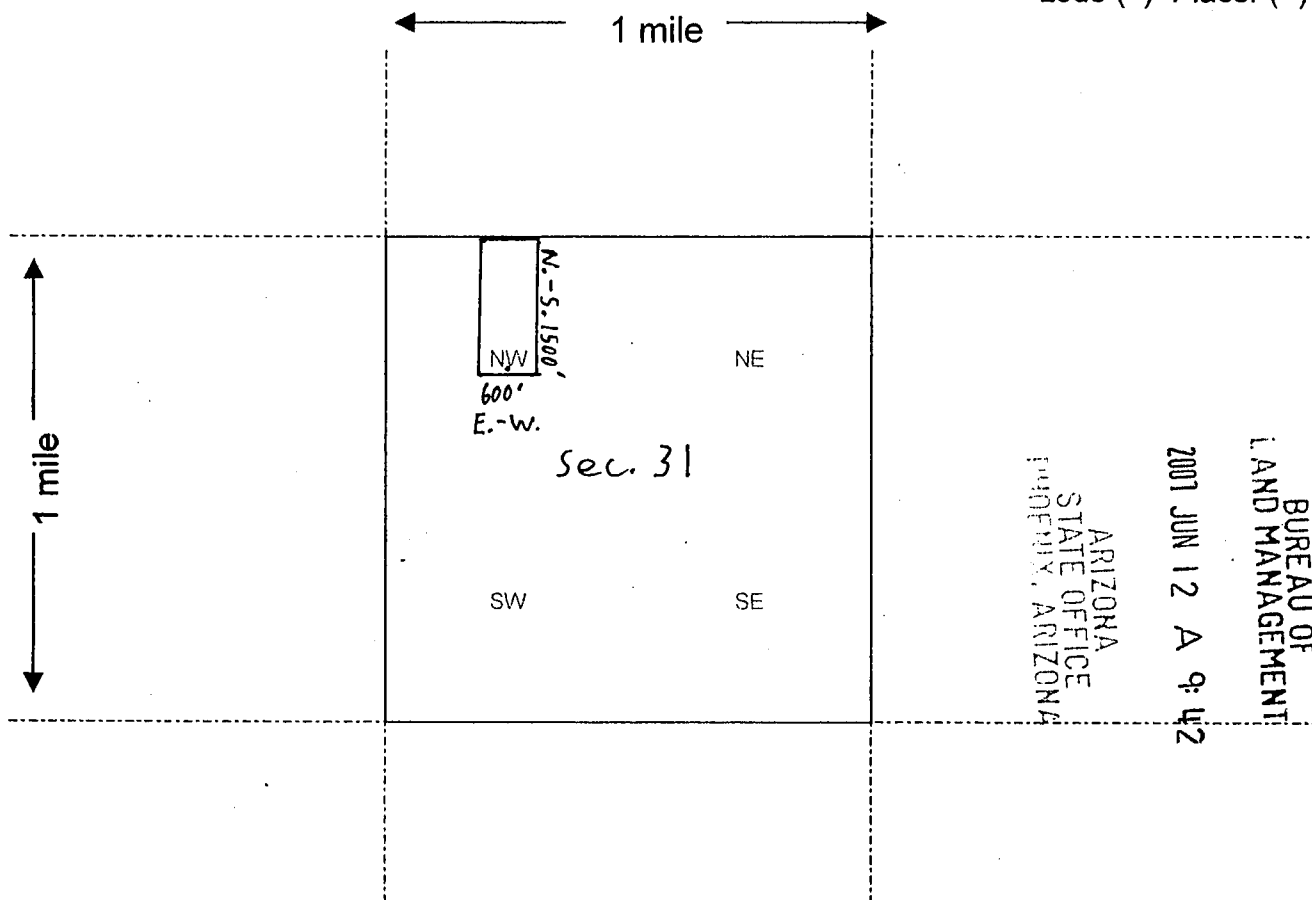
LOCATOR (s) Tim Neal (agent)

Form MCF100  
Revised July 2005

AMC 383794

**MINING CLAIM MAP**

Lode ( ) Placer ( )



RECEIVED  
 BUREAU OF  
 LAND MANAGEMENT  
 2001 JUN 12 A 9:42  
 ARIZONA  
 STATE OFFICE  
 TUCSON, ARIZONA

Scale : 1" = 2000 feet



1. The above map depicts the Maggie # 27 mining claim, which is located in Section (s) 31, Township 12 N, Range 13 W, Gila and Salt River Base and Meridian, Mohave County, Arizona.
2. The type of corner and location monuments used are as follows: Location Monument is a 2" by 2" wood post. The corners & end centers are substantial Rock Cairns.
3. The bearings and distances in degrees and feet between claim corners are as depicted on the map.

Form MCF100a  
 Revised July 2005

When Recorded Return Document to:

2  
Tim Neal  
3300 Skyline Blvd. # 325  
Reno, Nevada 89509

E-mail address: tenpan@sbcglobal.net



PAGE: 1 of 2 FEE # 2007049969

**B:6821 P:775**

OFFICIAL RECORDS  
OF MOHAVE COUNTY  
JOAN MCCALL,  
COUNTY RECORDER



06/01/2007 02:29 PM Fee: \$14.00  
DOC TYPE: MINE  
PAID BY: TIM NEAL

**LOCATION NOTICE FOR LODE MINING CLAIM**

NOTICE IS HEREBY GIVEN that the Mag #1  
\_\_\_\_\_ lode mining claim has been located  
by Primus Resources, L.C. whose current mailing  
address is 2120 Carey Ave., Suite 310  
Cheyenne, Wyoming 82001

BLM  
Date  
Stamp

RECEIVED  
BUREAU OF  
LAND MANAGEMENT  
2007 JUN 12 A 9:42  
ARIZONA  
STATE OFFICE  
PHOENIX, ARIZONA

The general course of this claim is Due East-West and it is situated in Mohave  
County, Arizona. This claim is 1500 feet in length and 600 feet in width. This claim runs  
from the location monument on which this location notice is posted approximately 20 feet in a  
West direction to the West end line and 1480 feet in an East direction to the  
East end line. This claim is marked by six monuments, one at each corner and one at the center of each  
end line of the claim.

The location monument on which this notice is posted is situated within Section SE 36, Township 12  
N, Range 14 W, Gila Salt River Base and Meridian, Arizona and this claim encompasses portions  
of the following quarter section (s), section (s), Township (s) and Range (s) NE & SE 1/4's Sec. 36,  
T. 12N., R. 14W.

Gila Salt River Base and Meridian, Arizona.

The locality of this claim with reference to some natural object or permanent monument and additional information  
(if any) concerning its locality are as follows: From the section corner marker located at the  
SE corner of Section 36, T. 12N., R. 14W., GSRBM, it is 2,820 feet on an  
Azimuth bearing of 325 degrees to the SW cor. of Mag #1

DATED AND POSTED on the ground this 18<sup>th</sup> day of May, 2007.

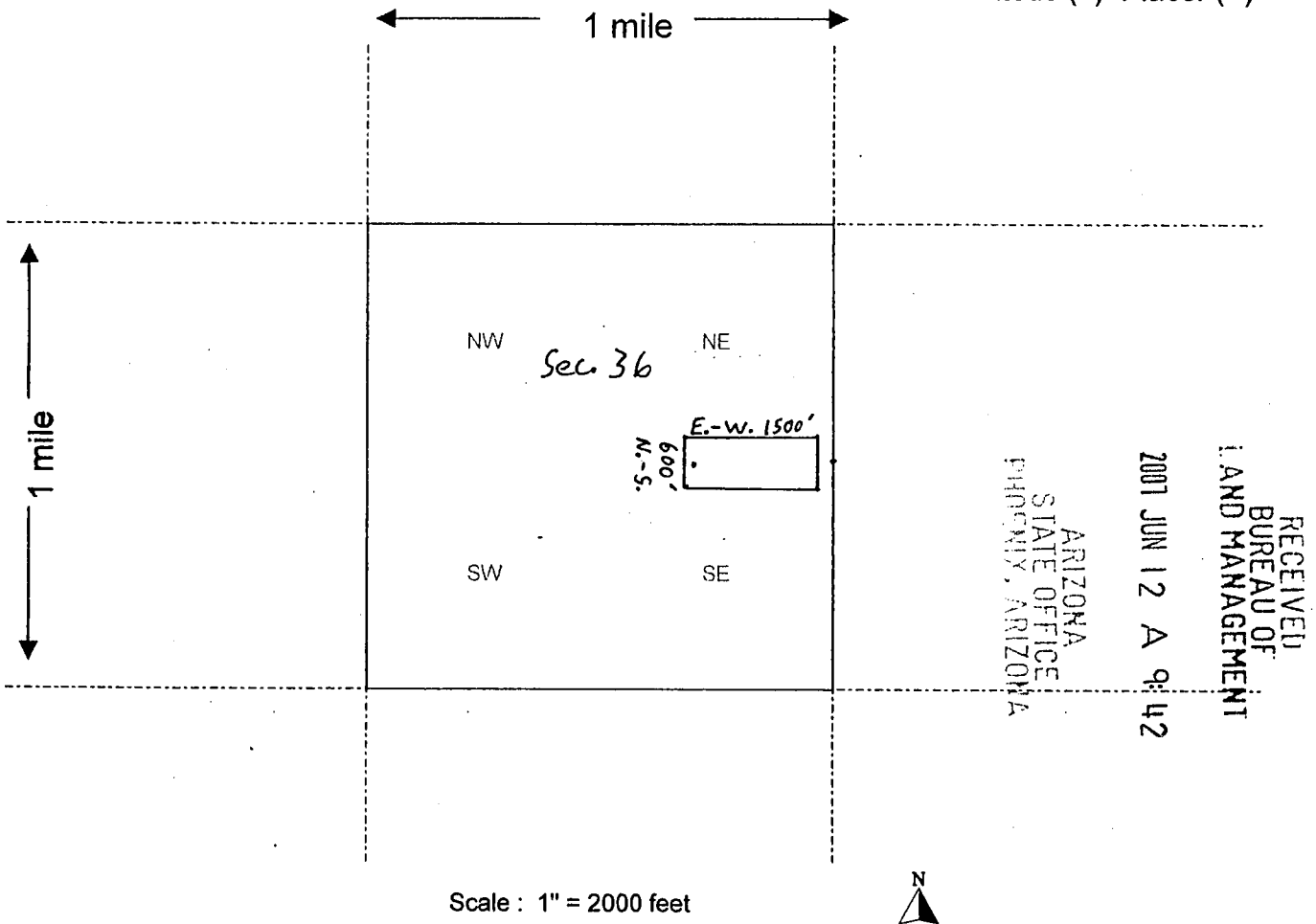
LOCATOR (s) Tim Neal (agent)

Form MCF100  
Revised July 2005

AMC 383795

MINING CLAIM MAP

Lode ( ) Placer ( )



RECEIVED  
 BUREAU OF  
 LAND MANAGEMENT  
 2007 JUN 12 A 9:42  
 ARIZONA  
 STATE OFFICE  
 PHOENIX, ARIZONA

Scale : 1" = 2000 feet



1. The above map depicts the Mag #1 mining claim, which is located in Section (s) 36, Township 12 N, Range 14 W, Gila and Salt River Base and Meridian, Mohave County, Arizona.
2. The type of corner and location monuments used are as follows: Minimum of 1.5" x 1.5" wood Posts Projecting 4' above surface of ground.
3. The bearings and distances in degrees and feet between claim corners are as depicted on the map.

Form MCF100a  
Revised July 2005

When Recorded Return Document to:

2  
Tim Neal  
3300 skyline Blvd. #325  
Reno, Nevada 89509

E-mail address: tenpan@sbcglobal.net



PAGE: 1 of 2 FEE # 2007049970

**B:6821 P:777**

OFFICIAL RECORDS  
OF MOHAVE COUNTY  
JOAN MCCALL  
COUNTY RECORDER



06/01/2007 02:29 PM Fee: \$14.00  
DOC TYPE: MINE  
PAID BY: TIM NEAL

RECEIVED  
BUREAU OF  
LAND MANAGEMENT  
2001 JUN 12 A 9:42  
ARIZONA  
STATE OFFICE  
PHOENIX, ARIZONA

**LOCATION NOTICE FOR LODE MINING CLAIM**

NOTICE IS HEREBY GIVEN that the Mag # 2  
\_\_\_\_\_ lode mining claim has been located  
by Primus Resources, L.C. whose current mailing  
address is 2120 Carey Ave., Suite 310  
Cheyenne, Wyoming 82001

BLM  
Date  
Stamp

The general course of this claim is Due East-west and it is situated in Mohave  
County, Arizona. This claim is 1500 feet in length and 600 feet in width. This claim runs  
from the location monument on which this location notice is posted approximately 20 feet in a  
west direction to the west end line and 1480 feet in an East direction to the  
East end line. This claim is marked by six monuments, one at each corner and one at the center of each  
end line of the claim.

The location monument on which this notice is posted is situated within Section SE 36, Township 12  
N, Range 14 W, Gila Salt River Base and Meridian, Arizona and this claim encompasses portions  
of the following quarter section (s), section (s), Township (s) and Range (s) SE 1/4 Sec. 36,  
T. 12N, R. 14W

Gila Salt River Base and Meridian, Arizona.

The locality of this claim with reference to some natural object or permanent monument and additional information  
(if any) concerning its locality are as follows: From the section corner marker located at the  
SE corner of section 36, T. 12N, R. 14W, GSRBM, it is 2,820 Feet on an  
Azimuth bearing of 325 degrees to the NW corner of Mag # 2

DATED AND POSTED on the ground this 18th day of May, 2007.

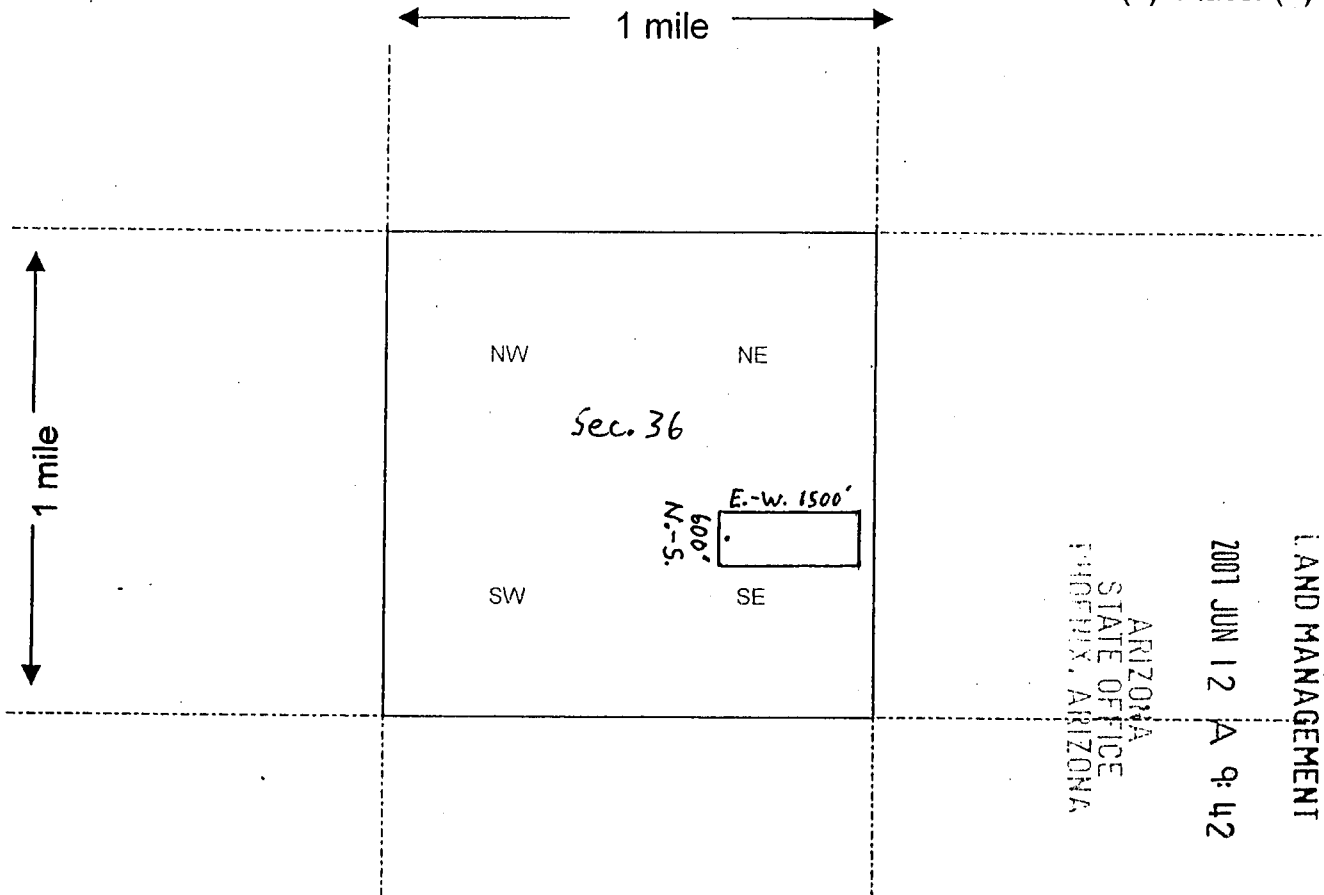
LOCATOR (s) Tim Neal (agent)

Form MCF100  
Revised July 2005

AMC 383796

**MINING CLAIM MAP**

Lode ( ) Placer ( )



RECEIVED  
BUREAU OF  
LAND MANAGEMENT  
2001 JUN 12 A 9:42  
ARIZONA  
STATE OFFICE  
TUCSON, ARIZONA

Scale : 1" = 2000 feet



1. The above map depicts the Mag # 2 mining claim, which is located in Section (s) 36, Township 12 N, Range 14 W, Gila and Salt River Base and Meridian, Mohave County, Arizona.
2. The type of corner and location monuments used are as follows: Minimum of 1.5" x 1.5" wood Posts Projecting 4' above surface of ground.
3. The bearings and distances in degrees and feet between claim corners are as depicted on the map.

Form MCF100a  
Revised July 2005

This form is available from the Arizona Department of Mines & Mineral Resources and may be reproduced.

When Recorded Return Document to:

2

Tim Neal  
3300 Skyline Blvd. # 325  
Reno, Nevada 89509

E-mail address: tenpan@sbcglobal.net



PAGE: 1 of 2 FEE # 2007049971

**B: 6821 P: 779**

OFFICIAL RECORDS  
OF MOHAVE COUNTY  
JOAN MCCALL,  
COUNTY RECORDER



06/01/2007 02:29 PM Fee: \$14.00  
DOC TYPE: MINE  
PAID BY: TIM NEAL

**LOCATION NOTICE FOR LODE MINING CLAIM**

NOTICE IS HEREBY GIVEN that the Javelina # 1  
\_\_\_\_\_ lode mining claim has been located  
by Primus Resources, L.C. whose current mailing  
address is 2120 Carey Ave., Suite 310  
Cheyenne, Wyoming 82001

RECEIVED  
BUREAU OF  
LAND MANAGEMENT  
2007 JUN 12 A 9:42  
ARIZONA  
STATE OFFICE  
PHOENIX, ARIZONA  
BLM  
Date  
Stamp

The general course of this claim is NW(307°) - SE(127°) and it is situated in Mohave  
County, Arizona. This claim is 1500 feet in length and 600 feet in width. This claim runs  
from the location monument on which this location notice is posted approximately 20 feet in a  
NW(307°) direction to the North end line and 1480 feet in a SE(127°) direction to the  
South end line. This claim is marked by six monuments, one at each corner and one at the center of each  
end line of the claim.

The location monument on which this notice is posted is situated within Section SE 18, Township 11  
N, Range 13 W, Gila Salt River Base and Meridian, Arizona and this claim encompasses portions  
of the following quarter section (s), section (s), Township (s) and Range (s) SE 1/4 Sec. 18 &  
NW & SW 1/4's Sec. 17, T. 11N, R. 13W.  
Gila Salt River Base and Meridian, Arizona.

The locality of this claim with reference to some natural object or permanent monument and additional information  
(if any) concerning its locality are as follows: From the Section Corner Marker located at the  
NW corner of section 18, T. 11 N, R. 13 W, GSRBM, it is 5,980 feet on an  
Azimuth bearing of 114.5 degrees to the NE corner of ~~the~~ Javelina # 1.

DATED AND POSTED on the ground this 23<sup>rd</sup> day of April, 2007.

LOCATOR (s) Tim Neal (agent)

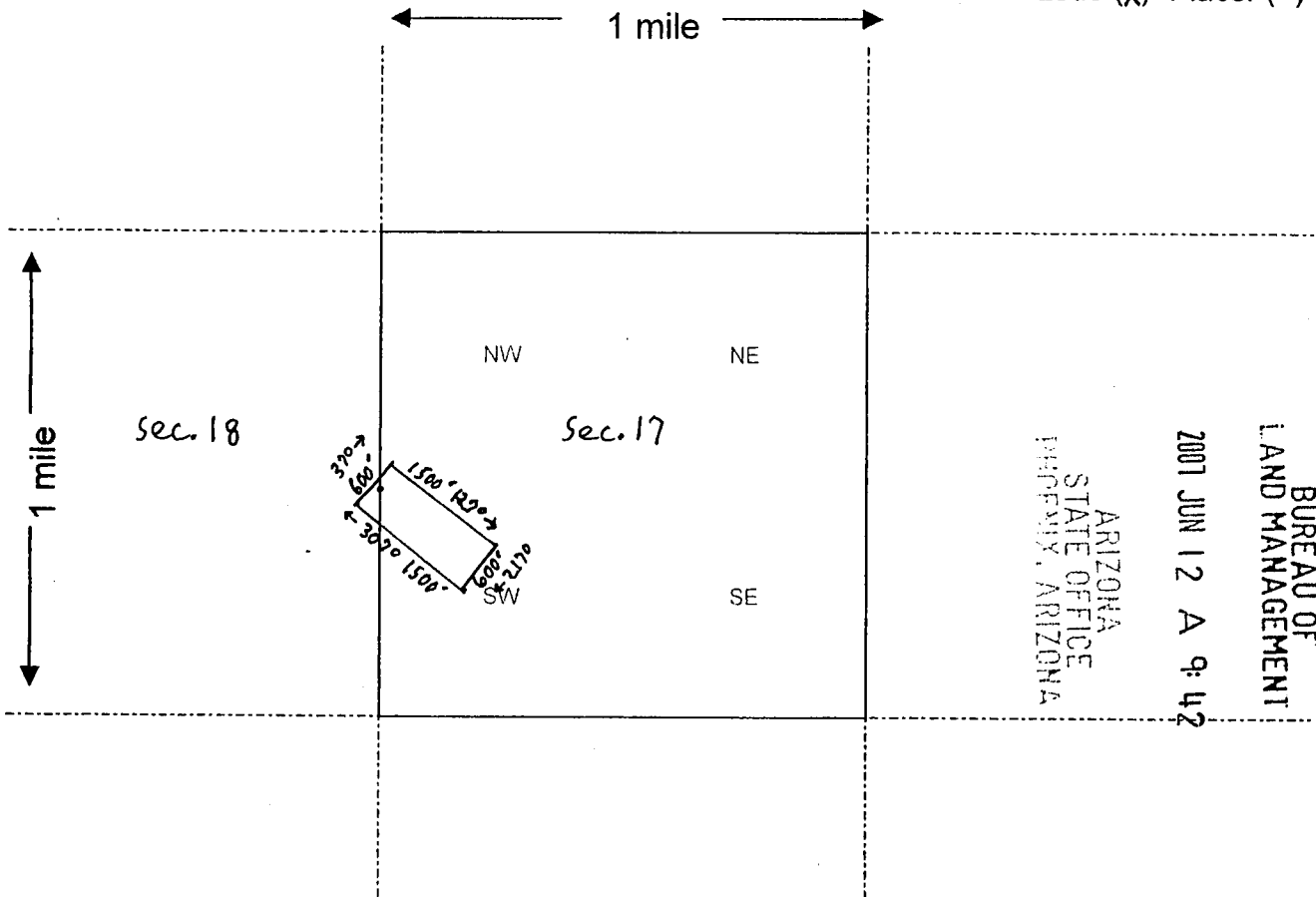
Form MCF100  
Revised July 2005

AMC 383797



**MINING CLAIM MAP**

Lode (x) Placer ( )



RECEIVED  
BUREAU OF  
LAND MANAGEMENT  
2007 JUN 12 A 9:42  
ARIZONA  
STATE OFFICE  
TUCSON, ARIZONA

Scale : 1" = 2000 feet



1. The above map depicts the Javelina # 1 mining claim, which is located in Section (s) 17 & 18, Township 11 N, Range 13 W, Gila and Salt River Base and Meridian, Mohave County, Arizona.
2. The type of corner and location monuments used are as follows: Minimum of 1.5" x 1.5" Wood Posts Projecting 4' above surface of ground.
3. The bearings and distances in degrees and feet between claim corners are as depicted on the map.

Form MCF100a  
Revised July 2005

This form is available from the Arizona Department of Mines & Mineral Resources and may be reproduced.

When Recorded Return Document to:

2  
Tim Neal  
3300 Skyline Blvd. # 325  
Reno, Nevada 89509

E-mail address: tenpan@sbcglobal.net



PAGE: 1 of 2 FEE # 2007049972

**B: 6821 P: 781**


OFFICIAL RECORDS  
OF MOHAVE COUNTY  
JOAN MCCALL,  
COUNTY RECORDER



06/01/2007 02:29 PM Fee: \$14.00  
DOC TYPE: MINE  
PAID BY: TIM NEAL

**LOCATION NOTICE FOR LODE MINING CLAIM**

NOTICE IS HEREBY GIVEN that the Javelina # 2  
lode mining claim has been located  
by Primus Resources, L.C. whose current mailing  
address is 2120 Carey Ave., Suite 310  
Cheyenne, Wyoming 82001



The general course of this claim is NW(307°) - SE(127°) and it is situated in Mohave  
County, Arizona. This claim is 1500 feet in length and 600 feet in width. This claim runs  
from the location monument on which this location notice is posted approximately 20 feet in a  
NW(307°) direction to the North end line and 1480 feet in a SE(127°) direction to the  
South end line. This claim is marked by six monuments, one at each corner and one at the center of each  
end line of the claim.

The location monument on which this notice is posted is situated within Section NW 17, Township 11  
N, Range 13 W, Gila Salt River Base and Meridian, Arizona and this claim encompasses portions  
of the following quarter section (s), section (s), Township (s) and Range (s) NW & SW 1/4's Sec. 17,  
T. 11N., R. 13W.

Gila Salt River Base and Meridian, Arizona.

The locality of this claim with reference to some natural object or permanent monument and additional information  
(if any) concerning its locality are as follows: From the Section Corner Marker located at the  
NW corner of section 18, T. 11 N, R. 13 W, GSRBM, it is 5,980 feet on an  
Azimuth bearing of 114.5 degrees to the NW corner of <sup>Javelina</sup> # 2

DATED AND POSTED on the ground this 23<sup>rd</sup> day of April, 2007.

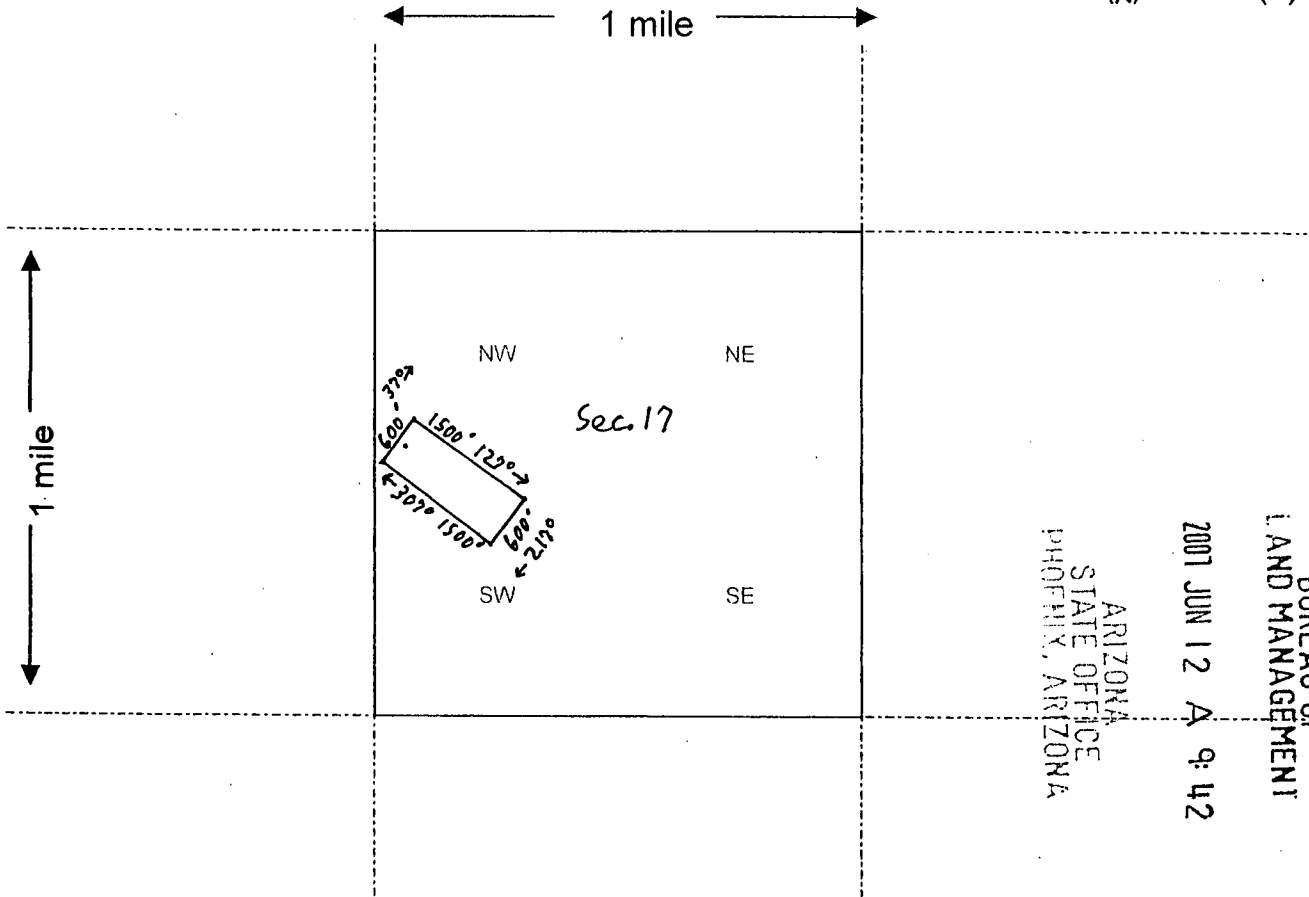
LOCATOR (s) Tim Neal (agent)

Form MCF100  
Revised July 2005

AMC 383798

**MINING CLAIM MAP**

Lode (x) Placer ( )



RECEIVED  
BUREAU OF  
LAND MANAGEMENT  
2007 JUN 12 A 9:42  
ARIZONA  
STATE OFFICE  
PHOENIX, ARIZONA

Scale : 1" = 2000 feet



1. The above map depicts the Javelina # 2 mining claim, which is located in Section (s) 17, Township 11 N, Range 13 W, Gila and Salt River Base and Meridian, Mohave County, Arizona.
2. The type of corner and location monuments used are as follows: Minimum of 1.5" x 1.5" Wood Posts Projecting 4' above surface of ground.
3. The bearings and distances in degrees and feet between claim corners are as depicted on the map.

Form MCF100a  
Revised July 2005

This form is available from the Arizona Department of Mines & Mineral Resources and may be reproduced.

When Recorded Return Document to:



PAGE: 1 of 2 FEE # 2007049973

B: 6821 P: 783

OFFICIAL RECORDS OF MOHAVE COUNTY JOAN MCCALL, COUNTY RECORDER



06/01/2007 02:29 PM Fee: \$14.00 DOC TYPE: MINE PAID BY: TIM NEAL


2

Tim Neal  
3300 Skyline Blvd. # 325  
Reno, Nevada 89509

E-mail address: tenpan@sbcglobal.net

LOCATION NOTICE FOR LODE MINING CLAIM

NOTICE IS HEREBY GIVEN that the Javelina # 3  
lode mining claim has been located  
by Primus Resources, L.C. whose current mailing  
address is 2120 Carey Ave., Suite 310  
Cheyenne, Wyoming 82001



The general course of this claim is NW(307°) - SE(127°) and it is situated in Mohave  
County, Arizona. This claim is 1500 feet in length and 600 feet in width. This claim runs  
from the location monument on which this location notice is posted approximately 20 feet in a  
NW(307°) direction to the North end line and 1480 feet in a SE(127°) direction to the  
South end line. This claim is marked by six monuments, one at each corner and one at the center of each  
end line of the claim.

The location monument on which this notice is posted is situated within Section NE 18, Township 11  
N, Range 13 W, Gila Salt River Base and Meridian, Arizona and this claim encompasses portions  
of the following quarter section (s), section (s), Township (s) and Range (s) NE & SE 1/4's sec 18, &  
NW 1/4 sec 17, T. 11 N., R. 13 W.

Gila Salt River Base and Meridian, Arizona.

The locality of this claim with reference to some natural object or permanent monument and additional information  
(if any) concerning its locality are as follows: From the Section Corner Marker located at the  
NW corner of section 18, T. 11 N., R. 13 W., GSRBM, it is 5,980 feet on an  
Azimuth bearing of 114.5° degrees to the SE corner of ~~Section~~ <sup>Javelina</sup> # 3.

DATED AND POSTED on the ground this 23rd day of April, 2007.

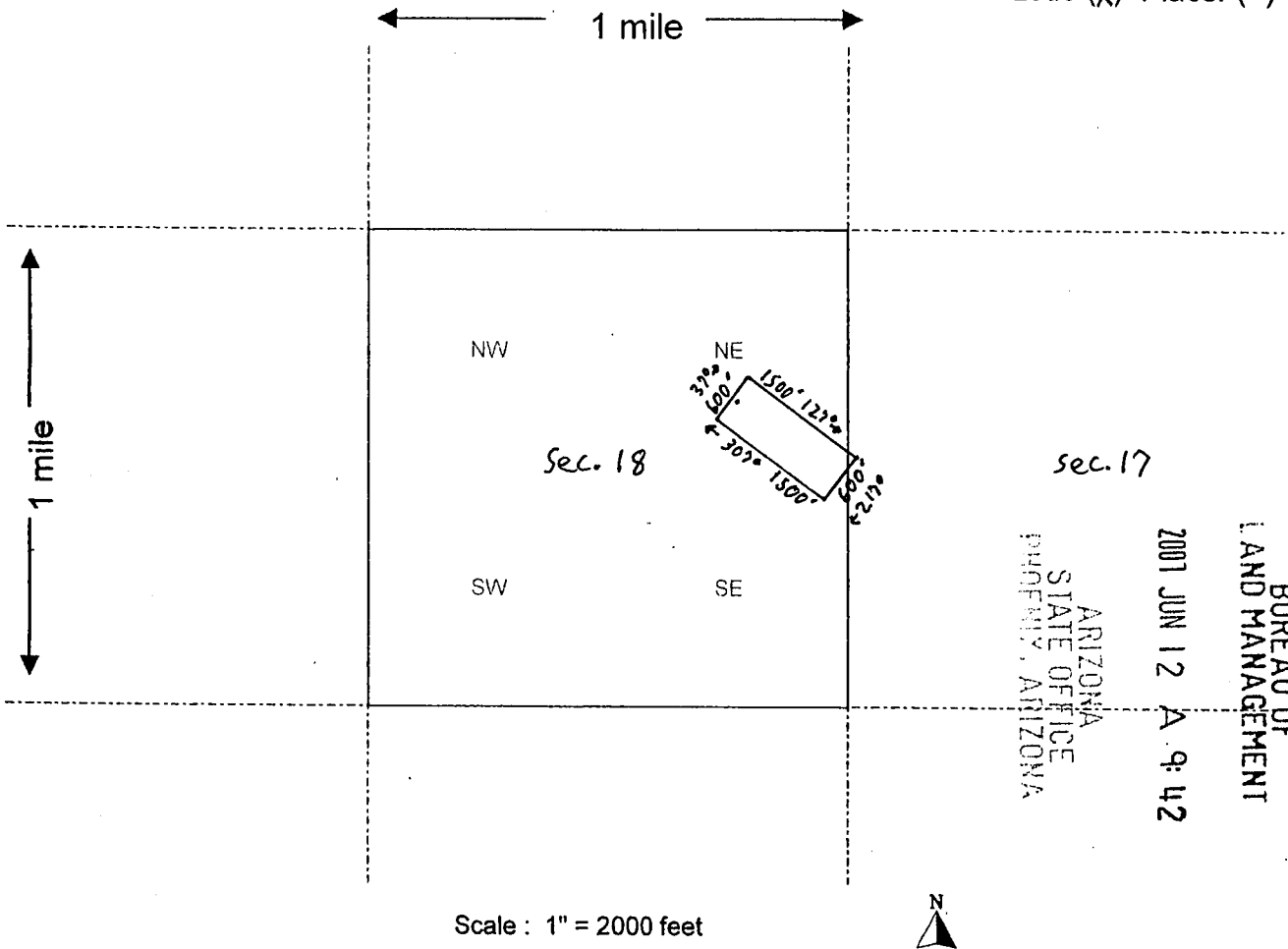
LOCATOR (s) Tim Neal (agent)

Form MCF100  
Revised July 2005

AMC 383799

**MINING CLAIM MAP**

Lode (x) Placer ( )



RECEIVED  
BUREAU OF  
LAND MANAGEMENT  
2001 JUN 12 A 9:42  
ARIZONA  
STATE OFFICE  
PHOENIX, ARIZONA

Scale : 1" = 2000 feet

1. The above map depicts the Javelina # 3 mining claim, which is located in Section (s) 17 & 18, Township 11 N, Range 13 W, Gila and Salt River Base and Meridian, Mohave County, Arizona.
2. The type of corner and location monuments used are as follows: Minimum of 1.5" x 1.5" Wood Posts Projecting 4' above surface of ground.
3. The bearings and distances in degrees and feet between claim corners are as depicted on the map.

Form MCF100a  
Revised July 2005

This form is available from the Arizona Department of Mines & Mineral Resources and may be reproduced.

When Recorded Return Document to:

2

Tim Neal  
3300 Skyline Blvd. # 325  
Reno, Nevada 89509

E-mail address: tenpan@sbcglobal.net



PAGE: 1 of 2 FEE # 2007049974

**B: 6821 P: 785**


OFFICIAL RECORDS  
OF MOHAVE COUNTY  
JOAN MCCALL  
COUNTY RECORDER



06/01/2007 02:29 PM Fee: \$14.00  
DOC TYPE: MINE  
PAID BY: TIM NEAL

**LOCATION NOTICE FOR LODE MINING CLAIM**

NOTICE IS HEREBY GIVEN that the Javelina # 4  
\_\_\_\_\_ lode mining claim has been located  
by Primus Resources, L.C. whose current mailing  
address is 2120 Carey Ave., Suite 310  
Cheyenne, Wyoming 82001



RECEIVED  
BUREAU OF  
LAND MANAGEMENT

The general course of this claim is NW(307°) - SE(127°) and it is situated in Mohave  
County, Arizona. This claim is 1500 feet in length and 600 feet in width. This claim runs  
from the location monument on which this location notice is posted approximately 20 feet in a  
NW(307°) direction to the North end line and 1480 feet in a SE(127°) direction to the  
South end line. This claim is marked by six monuments, one at each corner and one at the center of each  
end line of the claim.

The location monument on which this notice is posted is situated within Section NE 18, Township 11  
N, Range 13 W, Gila Salt River Base and Meridian, Arizona and this claim encompasses portions  
of the following quarter section (s), section (s), Township (s) and Range (s) NW 1/4 Sec. 17 &  
NE 1/4 Sec. 18, T. 11 N, R. 13 W.

Gila Salt River Base and Meridian, Arizona.

The locality of this claim with reference to some natural object or permanent monument and additional information  
(if any) concerning its locality are as follows: From the Section Corner Marker located at the  
NW corner of section 18, T. 11 N, R. 13 W, GSRBM, it is 5980 feet on an  
Azimuth bearing of 114.5 degrees to the SE corner of ~~Section~~ <sup>Javelina</sup> # 4.

DATED AND POSTED on the ground this 23<sup>rd</sup> day of April, 2007.

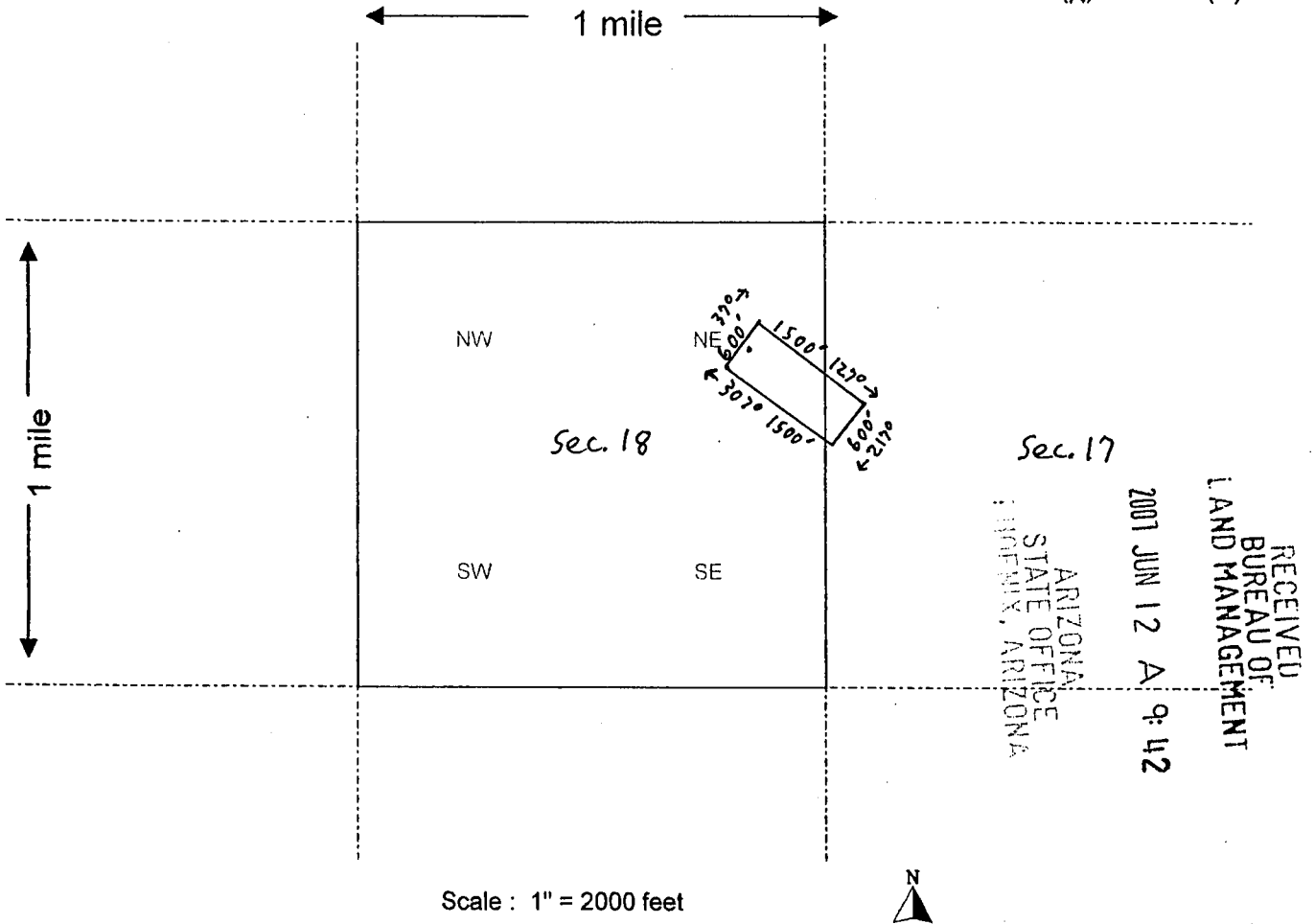
LOCATOR (s) Tim Neal (agent)

Form MCF100  
Revised July 2005

AMC 383800

**MINING CLAIM MAP**

Lode (x) Placer ( )



Scale : 1" = 2000 feet

1. The above map depicts the Javelina # 4 mining claim, which is located in Section (s) 17 & 18, Township 11 N, Range 13 W, Gila and Salt River Base and Meridian, Mohave County, Arizona.
2. The type of corner and location monuments used are as follows: Minimum of 1.5" x 1.5" Wood Posts Projecting 4' above surface of ground.
3. The bearings and distances in degrees and feet between claim corners are as depicted on the map.

Form MCF100a  
Revised July 2005

This form is available from the Arizona Department of Mines & Mineral Resources and may be reproduced.

When Recorded Return Document to:



PAGE: 1 of 2 FEE # 2007049975

B:6821 P:787



OFFICIAL RECORDS OF MOHAVE COUNTY JOAN MCCALL, COUNTY RECORDER

06/01/2007 02:29 PM Fee: \$14.00 DOC TYPE: MINE PAID BY:TIM NEAL

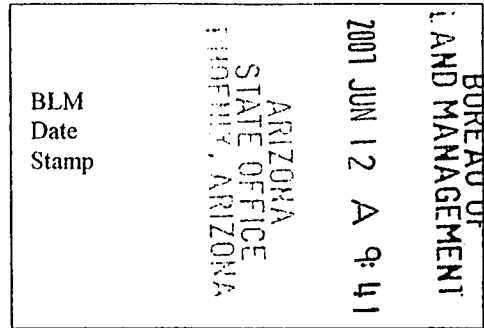
2

Tim Neal  
3300 Skyline Blvd. # 325  
Reno, Nevada 89509

E-mail address: tenpan@sbcglobal.net

LOCATION NOTICE FOR LODE MINING CLAIM

NOTICE IS HEREBY GIVEN that the Javelina #5  
lode mining claim has been located  
by Primus Resources, L.C. whose current mailing  
address is 2120 Carey Ave., Suite 310  
Cheyenne, Wyoming 82001



The general course of this claim is NW(30°) - SE(127°) and it is situated in Mohave  
County, Arizona. This claim is 1500 feet in length and 600 feet in width. This claim runs  
from the location monument on which this location notice is posted approximately 1480 feet in a  
NW(30°) direction to the North end line and 20 feet in a SE(127°) direction to the  
South end line. This claim is marked by six monuments, one at each corner and one at the center of each  
end line of the claim.

The location monument on which this notice is posted is situated within Section NE 18, Township 11  
N, Range 13 W, Gila Salt River Base and Meridian, Arizona and this claim encompasses portions  
of the following quarter section (s), section (s), Township (s) and Range (s) NE & NW 1/4's Sec. 18,  
T. 11N., R. 13W

Gila Salt River Base and Meridian, Arizona.

The locality of this claim with reference to some natural object or permanent monument and additional information  
(if any) concerning its locality are as follows: From the Section Corner Marker located at the  
NW corner of section 18, T. 11 N, R. 13 W, GSRBM, it is 3110 feet on an  
Azimuth bearing of 103 degrees to the NE corner of ~~Section~~ <sup>Javelina</sup> # 5.

DATED AND POSTED on the ground this 23rd day of April, 2007.

LOCATOR (s) Tim Neal (agent)

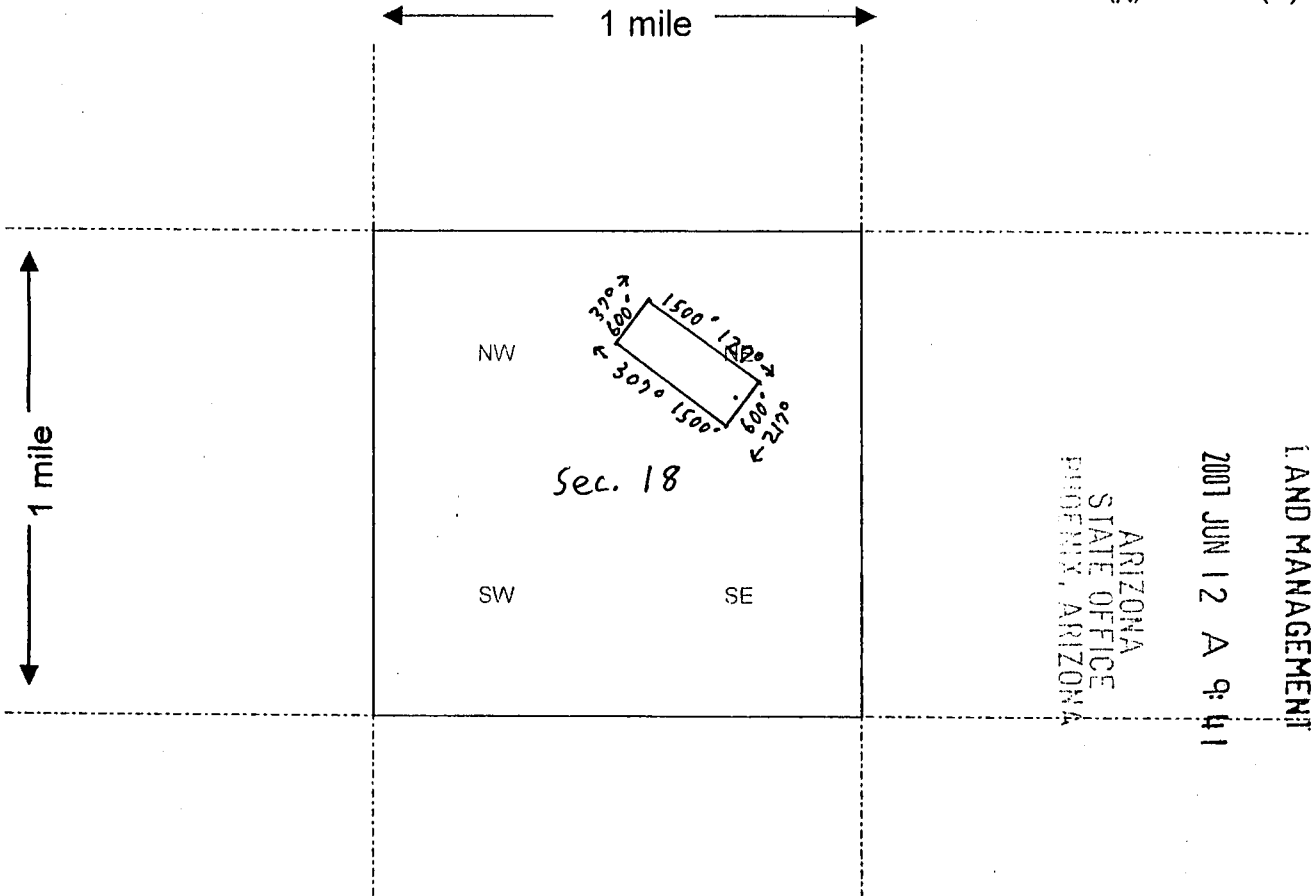
Form MCF100 Revised July 2005

AMC 383801



MINING CLAIM MAP

Lode (x) Placer ( )



RECEIVED  
 BUREAU OF  
 LAND MANAGEMENT  
 2001 JUN 12 A 9:41  
 ARIZONA  
 STATE OFFICE  
 PHOENIX, ARIZONA

Scale : 1" = 2000 feet



1. The above map depicts the Javelina # 5 mining claim, which is located in Section (s) 18, Township 11 N, Range 13 W, Gila and Salt River Base and Meridian, Mohave County, Arizona.

2. The type of corner and location monuments used are as follows: Minimum of 1.5" x 1.5" Wood Posts Projecting 4' above surface of ground.

3. The bearings and distances in degrees and feet between claim corners are as depicted on the map.

Form MCF100a  
 Revised July 2005

B: 6821 P: 789

OFFICIAL RECORDS OF MOHAVE COUNTY JOAN MCCALL COUNTY RECORDER



06/01/2007 02:29 PM Fee: \$14.00 DOC TYPE: MINE PAID BY: TIM NEAL

When Recorded Return Document to:


2

Tim Neal 3300 Skyline Blvd. # 325 Reno, Nevada 89509

E-mail address: tenpan@sbcglobal.net

LOCATION NOTICE FOR LODE MINING CLAIM

NOTICE IS HEREBY GIVEN that the Javelina # 6 lode mining claim has been located by Primus Resources, L.C. whose current mailing address is 2120 Carey Ave., Suite 310 Cheyenne, Wyoming 82001



The general course of this claim is NW(307°) - SE(127°) and it is situated in Mohave County, Arizona. This claim is 1500 feet in length and 600 feet in width. This claim runs from the location monument on which this location notice is posted approximately 1480 feet in a NW(307°) direction to the North end line and 20 feet in a SE(127°) direction to the South end line. This claim is marked by six monuments, one at each corner and one at the center of each end line of the claim.

The location monument on which this notice is posted is situated within Section NE 18, Township 11 N, Range 13 W, Gila Salt River Base and Meridian, Arizona and this claim encompasses portions of the following quarter section (s), section (s), Township (s) and Range (s) NE 1/4 Sec. 18, T. 11N., R. 13W.

Gila Salt River Base and Meridian, Arizona.

The locality of this claim with reference to some natural object or permanent monument and additional information (if any) concerning its locality are as follows: From the Section Corner Marker located at the NW corner of section 18, T. 11 N, R. 13 W, GSRBM, it is 3,110 feet on an Azimuth bearing of 103 degrees to the NW corner of Javelina # 6.

DATED AND POSTED on the ground this 23rd day of April, 2007.

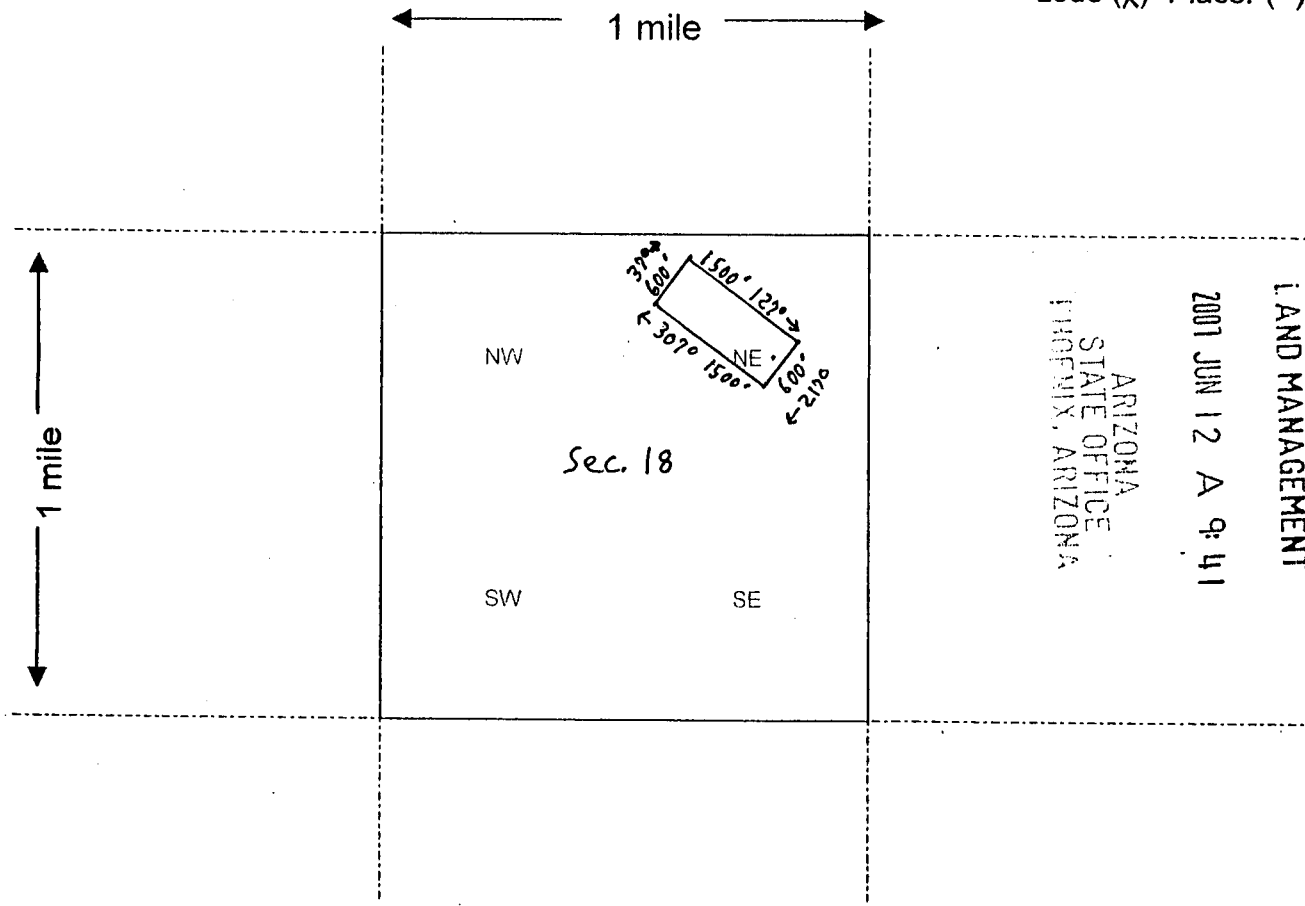
LOCATOR (s) Tim Neal (agent)

Form MCF100 Revised July 2005

AMC 383802

**MINING CLAIM MAP**

Lode (x) Placer ( )



RECEIVED  
 BUREAU OF  
 LAND MANAGEMENT  
 2001 JUN 12 A 9:41  
 ARIZONA  
 STATE OFFICE  
 PHOENIX, ARIZONA

Scale : 1" = 2000 feet



1. The above map depicts the Javelina # 6 mining claim, which is located in Section (s) 18, Township 11 N, Range 13 W, Gila and Salt River Base and Meridian, Mohave County, Arizona.
2. The type of corner and location monuments used are as follows: Minimum of 1.5" x 1.5" Wood Posts Projecting 4' above surface of ground.
3. The bearings and distances in degrees and feet between claim corners are as depicted on the map.

**Form MCF100a**  
 Revised July 2005

When Recorded Return Document to:

2

Tim Neal  
3300 Skyline Blvd. # 325  
Reno, Nevada 89509

E-mail address: tenpan@sbcglobal.net



PAGE: 1 of 2 FEE # 2007049977

**B:6821 P:791**

OFFICIAL RECORDS  
OF MOHAVE COUNTY  
JOAN MCCALL,  
COUNTY RECORDER



06/01/2007 02:29 PM Fee: \$14.00  
DOC TYPE: MINE  
PAID BY:TIM NEAL

**LOCATION NOTICE FOR LODE MINING CLAIM**

NOTICE IS HEREBY GIVEN that the Javelina # 14  
\_\_\_\_\_ lode mining claim has been located  
by Primus Resources, L.C. whose current mailing  
address is 2120 Carey Ave., Suite 310  
Cheyenne, Wyoming 82001

BLM Date Stamp	ARIZONA STATE OFFICE PHOENIX, ARIZONA	2007 JUN 12 A 9:41	RECEIVED BUREAU OF LAND MANAGEMENT

The general course of this claim is NW(30°) - SE(127°) and it is situated in Mohave  
County, Arizona. This claim is 1500 feet in length and 600 feet in width. This claim runs  
from the location monument on which this location notice is posted approximately 1480 feet in a  
NW(30°) direction to the North end line and 20 feet in a SE(127°) direction to the  
South end line. This claim is marked by six monuments, one at each corner and one at the center of each  
end line of the claim.

The location monument on which this notice is posted is situated within Section SE 7, Township 11  
N, Range 13 W, Gila Salt River Base and Meridian, Arizona and this claim encompasses portions  
of the following quarter section (s), section (s), Township (s) and Range (s) SE & SW 1/4's Sec. 7,  
T. 11 N., R. 13 W.

Gila Salt River Base and Meridian, Arizona.

The locality of this claim with reference to some natural object or permanent monument and additional information  
(if any) concerning its locality are as follows: From the Section Corner Marker located at the  
NW corner of section 18, T. 11 N, R. 13 W, GSRBM, it is 4180 feet on an  
Azimuth bearing of 80 degrees to the SE corner of <sup>Javelina</sup> ~~Artery~~ # 14 .

DATED AND POSTED on the ground this 21<sup>st</sup> day of May, 2007.

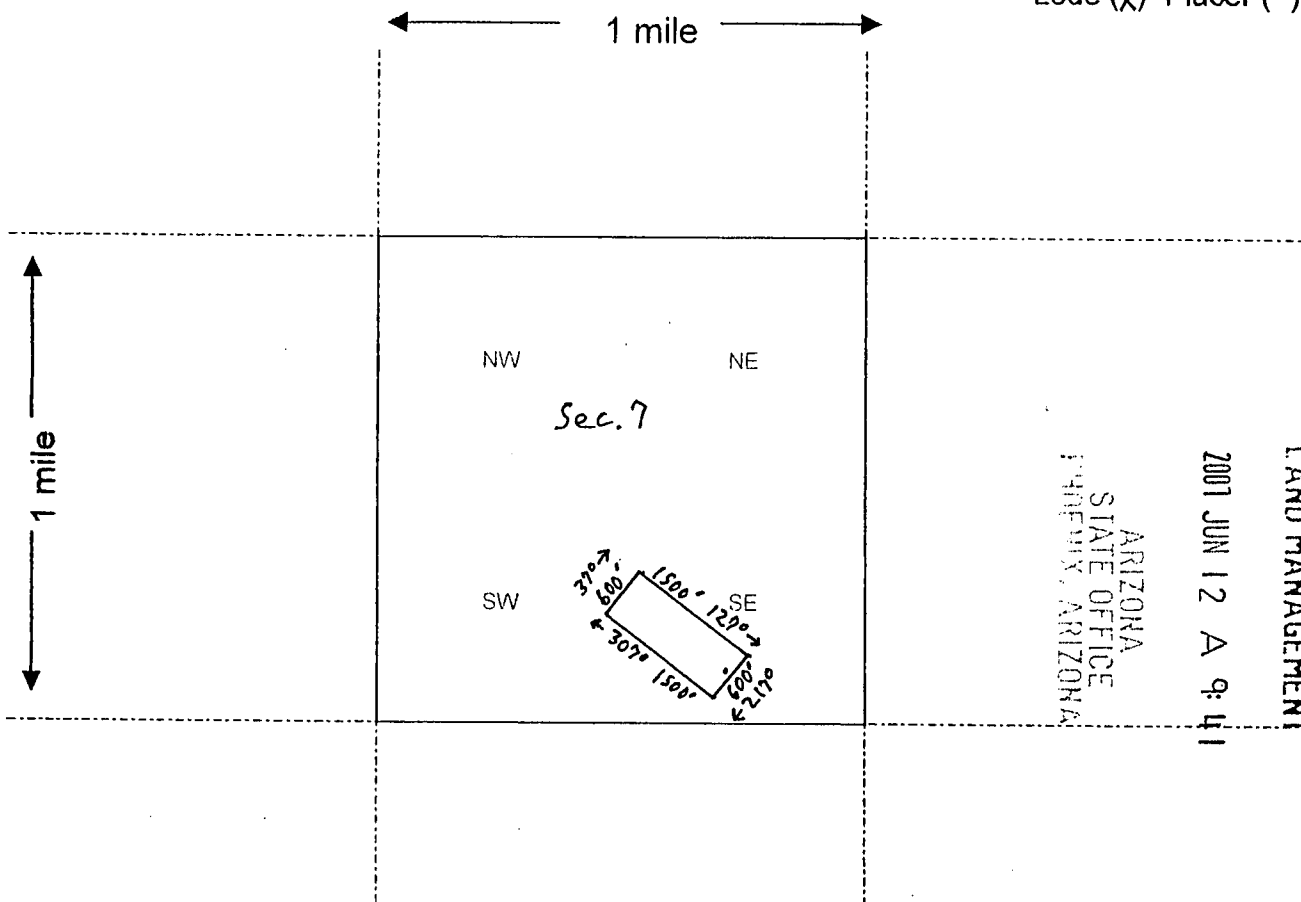
LOCATOR (s) Tim Neal (agent)

Form MCF100  
Revised July 2005

AMC 383803

**MINING CLAIM MAP**

Lode (x) Placer ( )



RECEIVED  
 BUREAU OF  
 LAND MANAGEMENT  
 2001 JUN 12 A 9:41  
 ARIZONA  
 STATE OFFICE  
 PHOENIX, ARIZONA

Scale : 1" = 2000 feet



1. The above map depicts the Javelina # 14 mining claim, which is located in Section (s) 7, Township 11 N, Range 13 W, Gila and Salt River Base and Meridian, Mohave County, Arizona.
2. The type of corner and location monuments used are as follows: Minimum of 1.5" x 1.5" Wood Posts Projecting 4' above surface of ground.
3. The bearings and distances in degrees and feet between claim corners are as depicted on the map.

Form MCF100a  
 Revised July 2005

This form is available from the Arizona Department of Mines & Mineral Resources and may be reproduced.

When Recorded Return Document to:

Tim Neal  
3300 Skyline Blvd. # 325  
Reno, Nevada 89509

E-mail address: tenpan@sbcglobal.net



PAGE: 1 of 2 FEE # 2007049978

**B:6821 P:793**

OFFICIAL RECORDS  
OF MOHAVE COUNTY  
JOAN MCCALL,  
COUNTY RECORDER



06/01/2007 02:29 PM Fee: \$14.00  
DOC TYPE: MINE  
PAID BY: TIM NEAL

**LOCATION NOTICE FOR LODE MINING CLAIM**

NOTICE IS HEREBY GIVEN that the Javelina # 16  
\_\_\_\_\_ lode mining claim has been located  
by Primus Resources, L.C. whose current mailing  
address is 2120 Carey Ave., Suite 310  
Cheyenne, Wyoming 82001

BLM Date Stamp	ARIZONA STATE OFFICE MORGAN, ARIZONA	2001 JUN 12 A 9:41	RECEIVED BUREAU OF LAND MANAGEMENT

The general course of this claim is NW(30°) - SE(127°) and it is situated in Mohave  
County, Arizona. This claim is 1500 feet in length and 600 feet in width. This claim runs  
from the location monument on which this location notice is posted approximately 20 feet in a  
NW(30°) direction to the North end line and 1480 feet in a SE(127°) direction to the  
South end line. This claim is marked by six monuments, one at each corner and one at the center of each  
end line of the claim.

The location monument on which this notice is posted is situated within Section SE 7, Township 11  
N, Range 13 W, Gila Salt River Base and Meridian, Arizona and this claim encompasses portions  
of the following quarter section (s), section (s), Township (s) and Range (s) SE 1/4 sec. 7 &  
NE 1/4 sec. 18, T. 11 N., R. 13 W

Gila Salt River Base and Meridian, Arizona.

The locality of this claim with reference to some natural object or permanent monument and additional information  
(if any) concerning its locality are as follows: From the Section Corner Marker located at the  
NW corner of section 18, T. 11 N., R. 13 W, GSRBM, it is 4,180 feet on an  
Azimuth bearing of 80 degrees to the NE corner of ~~Arbitrary~~ <sup>Javelina</sup> # 16.

DATED AND POSTED on the ground this 21<sup>st</sup> day of May, 2007.

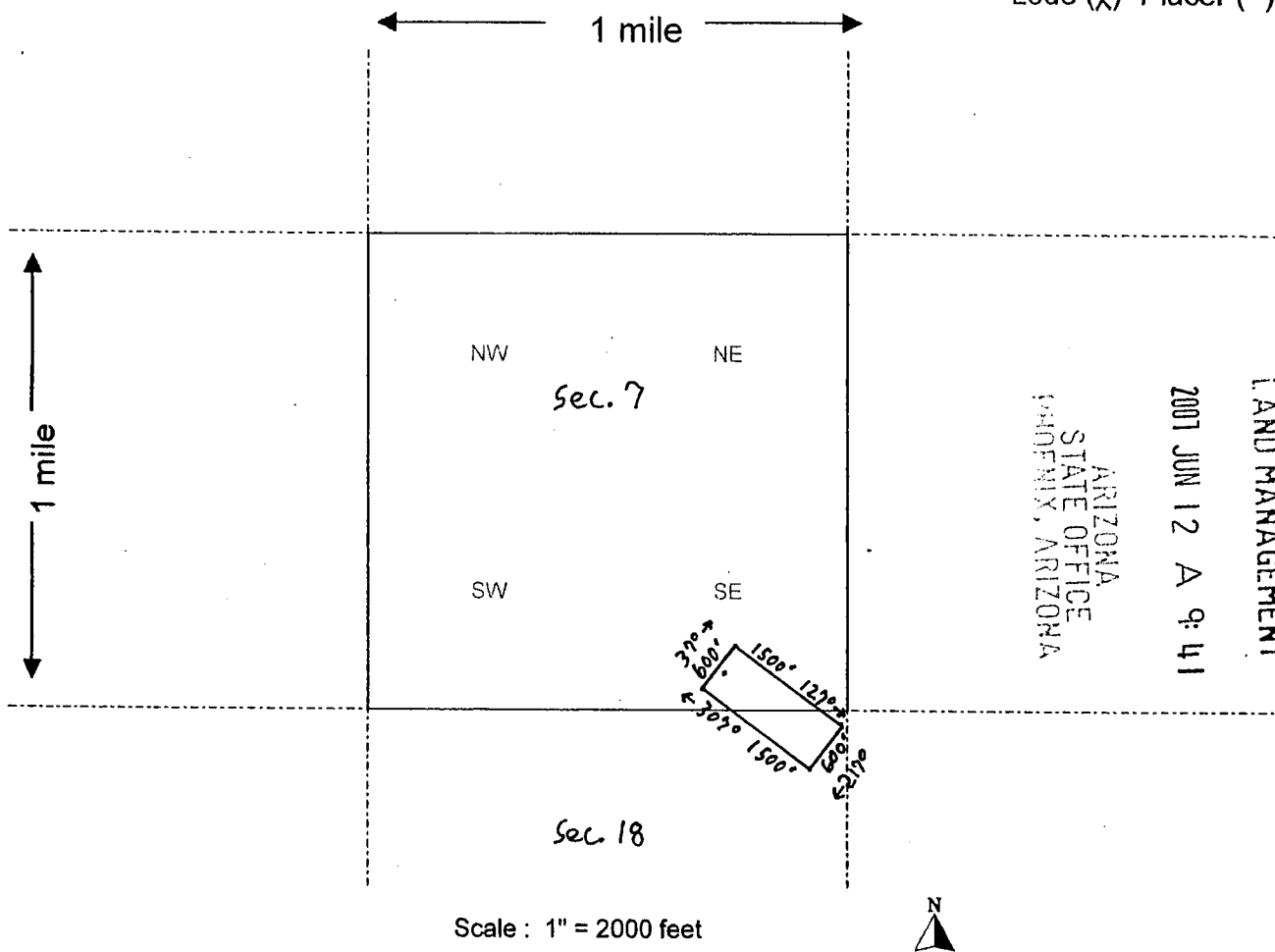
LOCATOR (s) Tim Neal (agent)

Form MCF100  
Revised July 2005

AMC 383804

**MINING CLAIM MAP**

Lode (X) Placer ( )



RECEIVED  
 BUREAU OF  
 LAND MANAGEMENT  
 2001 JUN 12 A 9:41  
 ARIZONA  
 STATE OFFICE  
 PHOENIX, ARIZONA

Scale : 1" = 2000 feet

1. The above map depicts the Javelina # 16 mining claim, which is located in Section (s) 7 & 18, Township 11 N, Range 13 W, Gila and Salt River Base and Meridian, Mohave County, Arizona.
2. The type of corner and location monuments used are as follows: Minimum of 1.5" x 1.5" Wood Posts Projecting 4' above surface of ground.
3. The bearings and distances in degrees and feet between claim corners are as depicted on the map.

Form MCF100a  
 Revised July 2005

When Recorded Return Document to:



PAGE: 1 of 2 FEE # 2007049979

Tim Neal  
3300 Skyline Blvd. # 325  
Reno, Nevada 89509

**B:6821 P:795**



OFFICIAL RECORDS  
OF MOHAVE COUNTY  
JOAN MCCALL,  
COUNTY RECORDER

2

E-mail address: tenpan@sbcglobal.net

06/01/2007 02:29 PM Fee: \$14.00  
DOC TYPE: MINE  
PAID BY: TIM NEAL

**LOCATION NOTICE FOR LODE MINING CLAIM**

NOTICE IS HEREBY GIVEN that the Javelina # 21  
\_\_\_\_\_ lode mining claim has been located  
by Primus Resources, L.C. whose current mailing  
address is 2120 Carey Ave., Suite 310  
Cheyenne, Wyoming 82001

RECEIVED  
BUREAU OF  
LAND MANAGEMENT

2007 JUN 12 A 9:41

ARIZONA  
STATE OFFICE  
PHOENIX, ARIZONA

BLM  
Date  
Stamp

The general course of this claim is NW(307°) - SE(127°) and it is situated in Mohave  
County, Arizona. This claim is 1500 feet in length and 600 feet in width. This claim runs  
from the location monument on which this location notice is posted approximately 20 feet in a  
NW(307°) direction to the North end line and 1480 feet in a SE(127°) direction to the  
South end line. This claim is marked by six monuments, one at each corner and one at the center of each  
end line of the claim.

The location monument on which this notice is posted is situated within Section NW 17, Township 11  
N, Range 13 W, Gila Salt River Base and Meridian, Arizona and this claim encompasses portions  
of the following quarter section (s), section (s), Township (s) and Range (s) NE & NW 1/4's sec. 17,  
T. 11N., R. 13W.

Gila Salt River Base and Meridian, Arizona.

The locality of this claim with reference to some natural object or permanent monument and additional information  
(if any) concerning its locality are as follows: From the Section Corner Marker located at the  
NW corner of section 18, T. 11N, R. 13W, GSRBM, it is 6,895 feet on an  
Azimuth bearing of 95 degrees to the NE corner of <sup>Javelina</sup> ~~Artillery~~ # 21 .

DATED AND POSTED on the ground this 18<sup>th</sup> day of May, 2007.

LOCATOR (s) Tim Neal (agent)

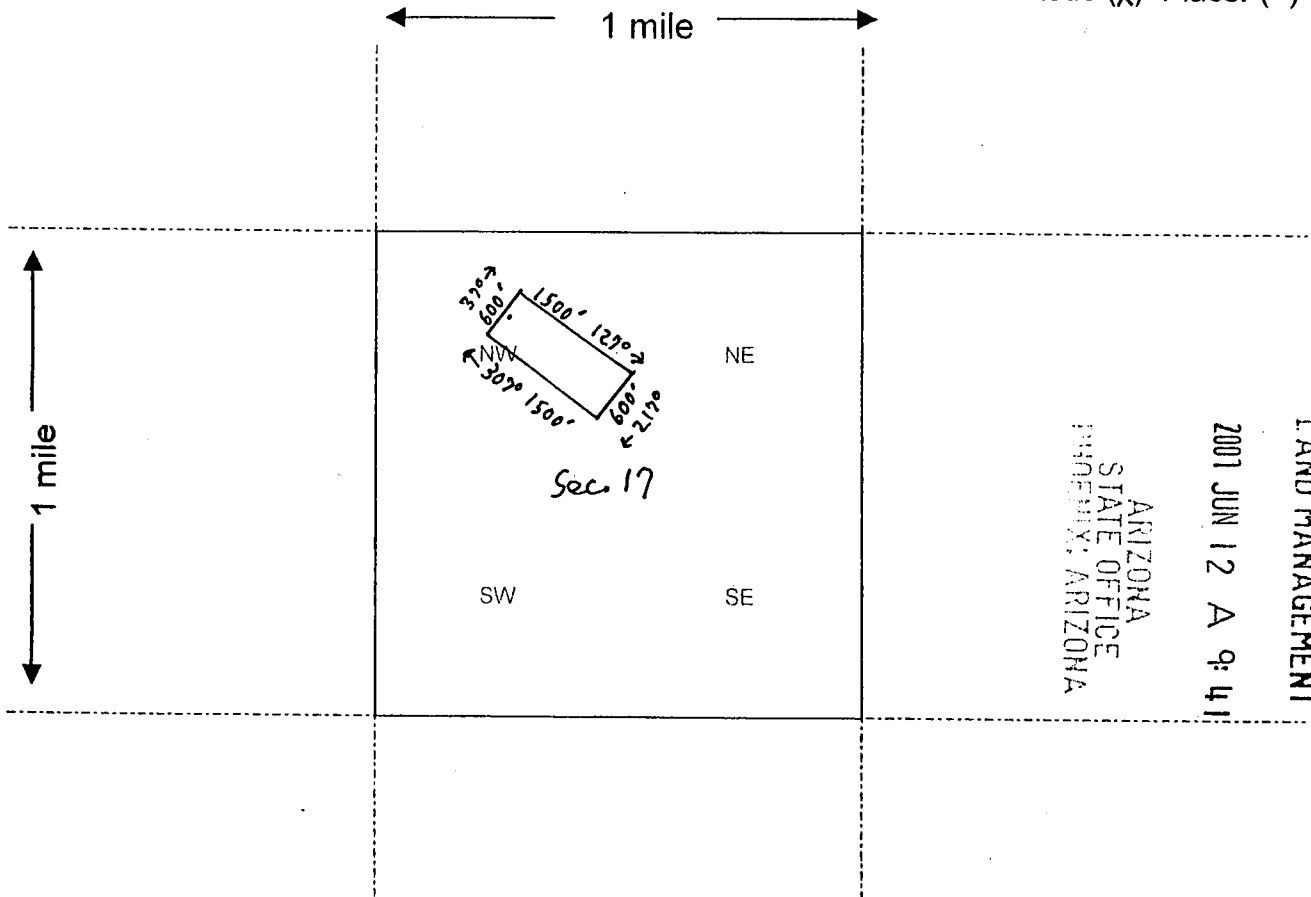
Form MCF100  
Revised July 2005

AMC 383805



MINING CLAIM MAP

Lode (x) Placer ( )



RECEIVED  
 BUREAU OF  
 LAND MANAGEMENT  
 2001 JUN 12 A 9:41  
 ARIZONA  
 STATE OFFICE  
 PHOENIX, ARIZONA

Scale : 1" = 2000 feet



1. The above map depicts the Javelina # 21 mining claim, which is located in Section (s) 17, Township 11 N, Range 13 W, Gila and Salt River Base and Meridian, Mohave County, Arizona.
2. The type of corner and location monuments used are as follows: Minimum of 1.5" x 1.5" Wood Posts Projecting 4' above surface of ground.
3. The bearings and distances in degrees and feet between claim corners are as depicted on the map.

Form MCF100a  
 Revised July 2005

This form is available from the Arizona Department of Mines & Mineral Resources and may be reproduced.

When Recorded Return Document to:



PAGE: 1 of 2 FEE # 2007049980

2

Tim Neal  
3300 Skyline Blvd. # 325  
Reno, Nevada 89509

**B:6821 P:797**



OFFICIAL RECORDS  
OF MOHAVE COUNTY  
JOAN MCCALL,  
COUNTY RECORDER

E-mail address: tenpan@sbcglobal.net

06/01/2007 02:29 PM Fee: \$14.00  
DOC TYPE: MINE  
PAID BY: TIM NEAL

**LOCATION NOTICE FOR LODE MINING CLAIM**

NOTICE IS HEREBY GIVEN that the Javelina # 23  
lode mining claim has been located  
by Primus Resources, L.C. whose current mailing  
address is 2120 Carey Ave., Suite 310  
Cheyenne, Wyoming 82001

RECEIVED  
BUREAU OF  
LAND MANAGEMENT  
2007 JUN 12 A 9:41  
ARIZONA  
STATE OFFICE  
PHOENIX, ARIZONA  
BLM  
Date  
Stamp

The general course of this claim is NW(307°) - SE(127°) and it is situated in Mohave  
County, Arizona. This claim is 1500 feet in length and 600 feet in width. This claim runs  
from the location monument on which this location notice is posted approximately 1480 feet in a  
NW(307°) direction to the North end line and 20 feet in a SE(127°) direction to the  
South end line. This claim is marked by six monuments, one at each corner and one at the center of each  
end line of the claim.

The location monument on which this notice is posted is situated within Section NW 17, Township 11  
N, Range 13 W, Gila Salt River Base and Meridian, Arizona and this claim encompasses portions  
of the following quarter section (s), section (s), Township (s) and Range (s) Sw 1/4 Sec. 8 &  
NW 1/4 Sec. 17, T. 11N, R. 13W  
Gila Salt River Base and Meridian, Arizona.

The locality of this claim with reference to some natural object or permanent monument and additional information  
(if any) concerning its locality are as follows: From the Section Corner Marker located at the  
NW corner of section 18, T. 11N, R. 13W, GSRBM, it is 6,895 feet on an  
Azimuth bearing of 95 degrees to the SE corner of <sup>Javelina</sup> ~~Section~~ # 23.

DATED AND POSTED on the ground this 18<sup>th</sup> day of May, 2007.

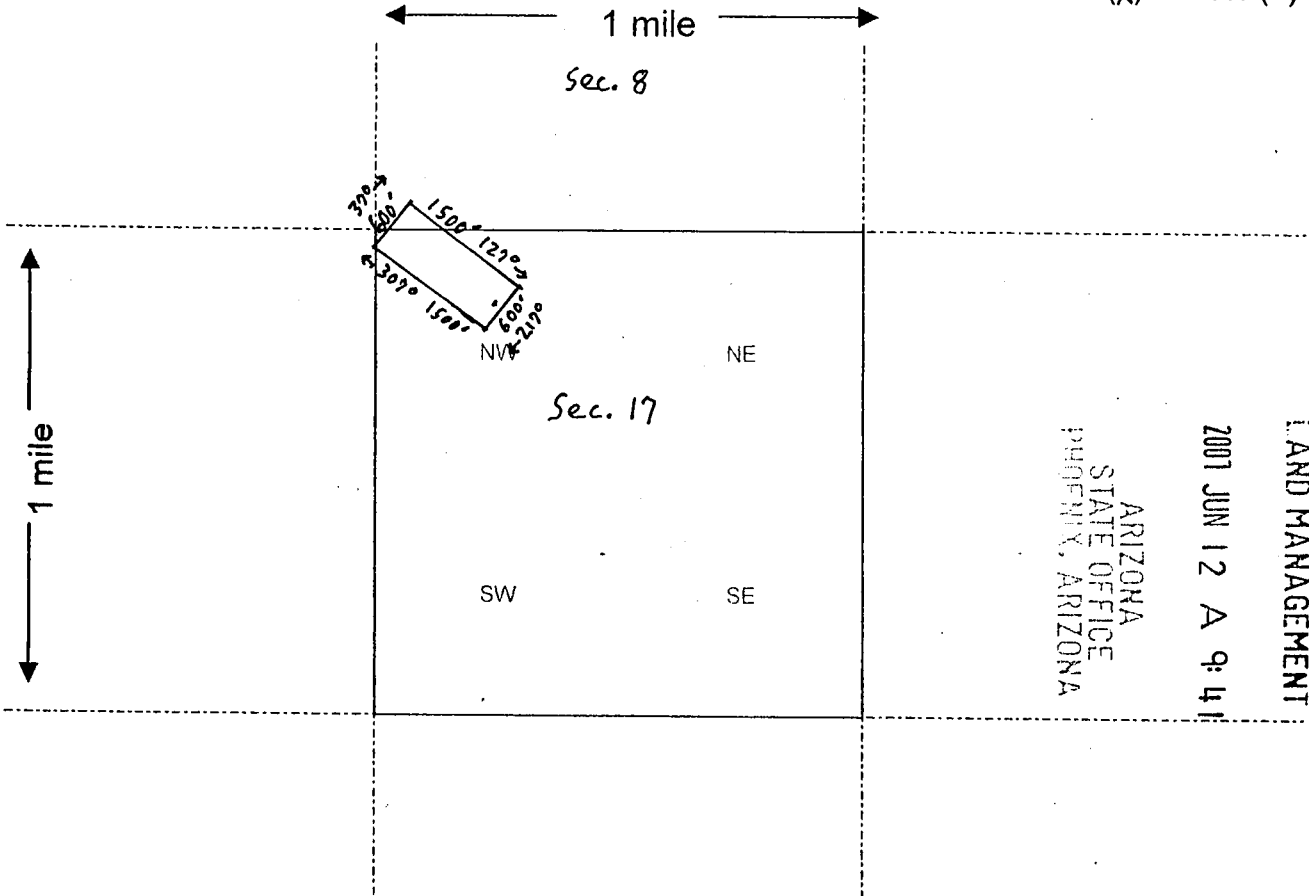
LOCATOR (s) Tim Neal (agent)

Form MCF100  
Revised July 2005

AMC 383806

**MINING CLAIM MAP**

Lode (x) Placer ( )



RECEIVED  
BUREAU OF  
LAND MANAGEMENT  
2007 JUN 12 A 9:41  
ARIZONA  
STATE OFFICE  
PHOENIX, ARIZONA

Scale : 1" = 2000 feet



1. The above map depicts the Javelina # 23 mining claim, which is located in Section (s) 8 & 17, Township 11 N, Range 13 W, Gila and Salt River Base and Meridian, Mohave County, Arizona.
2. The type of corner and location monuments used are as follows: Minimum of 1.5" x 1.5" Wood Posts Projecting 4' above surface of ground.
3. The bearings and distances in degrees and feet between claim corners are as depicted on the map.

Form MCF100a  
Revised July 2005

When Recorded Return Document to:

2  
Tim Neal  
3300 Skyline Blvd. # 325  
Reno, Nevada 89509

E-mail address: tenpan@sbcglobal.net

PAGE: 1 of 2 FEE # 2007049981

B: 6821 P: 799

OFFICIAL RECORDS  
OF MOHAVE COUNTY  
JOAN MCCALL,  
COUNTY RECORDER



06/01/2007 02:29 PM Fee: \$14.00  
DOC TYPE: MINE  
PAID BY: TIM NEAL

LOCATION NOTICE FOR LODE MINING CLAIM

NOTICE IS HEREBY GIVEN that the Javelina # 25  
\_\_\_\_\_ lode mining claim has been located  
by Primus Resources, L.C. whose current mailing  
address is 2120 Carey Ave., Suite 310  
Cheyenne, Wyoming 82001

RECEIVED  
BUREAU OF  
LAND MANAGEMENT  
2007 JUN 12 A 9:4  
ARIZONA  
STATE OFFICE  
PHOENIX, ARIZONA  
BLM  
Date  
Stamp

The general course of this claim is NW(30°) - SE(127°) and it is situated in Mohave  
County, Arizona. This claim is 1500 feet in length and 600 feet in width. This claim runs  
from the location monument on which this location notice is posted approximately 20 feet in a  
NW(30°) direction to the North end line and 1480 feet in a SE(127°) direction to the  
South end line. This claim is marked by six monuments, one at each corner and one at the center of each  
end line of the claim.

The location monument on which this notice is posted is situated within Section SE 7, Township 11  
N, Range 13 W, Gila Salt River Base and Meridian, Arizona and this claim encompasses portions  
of the following quarter section (s), section (s), Township (s) and Range (s) SE 1/4 Sec. 7, SW 1/4 Sec. 8,  
NW 1/4 Sec. 17 & NE 1/4 Sec. 18, T. 11N., R. 13W.

Gila Salt River Base and Meridian, Arizona.

The locality of this claim with reference to some natural object or permanent monument and additional information  
(if any) concerning its locality are as follows: From the Section Corner Marker located at the  
NW corner of section 18, T. 11N, R. 13 W, GSRBM, it is 4,180 feet on an  
Azimuth bearing of 80 degrees to the NW corner of <sup>Javelina</sup> ~~Section~~ # 25.

DATED AND POSTED on the ground this 21<sup>st</sup> day of May, 2007.

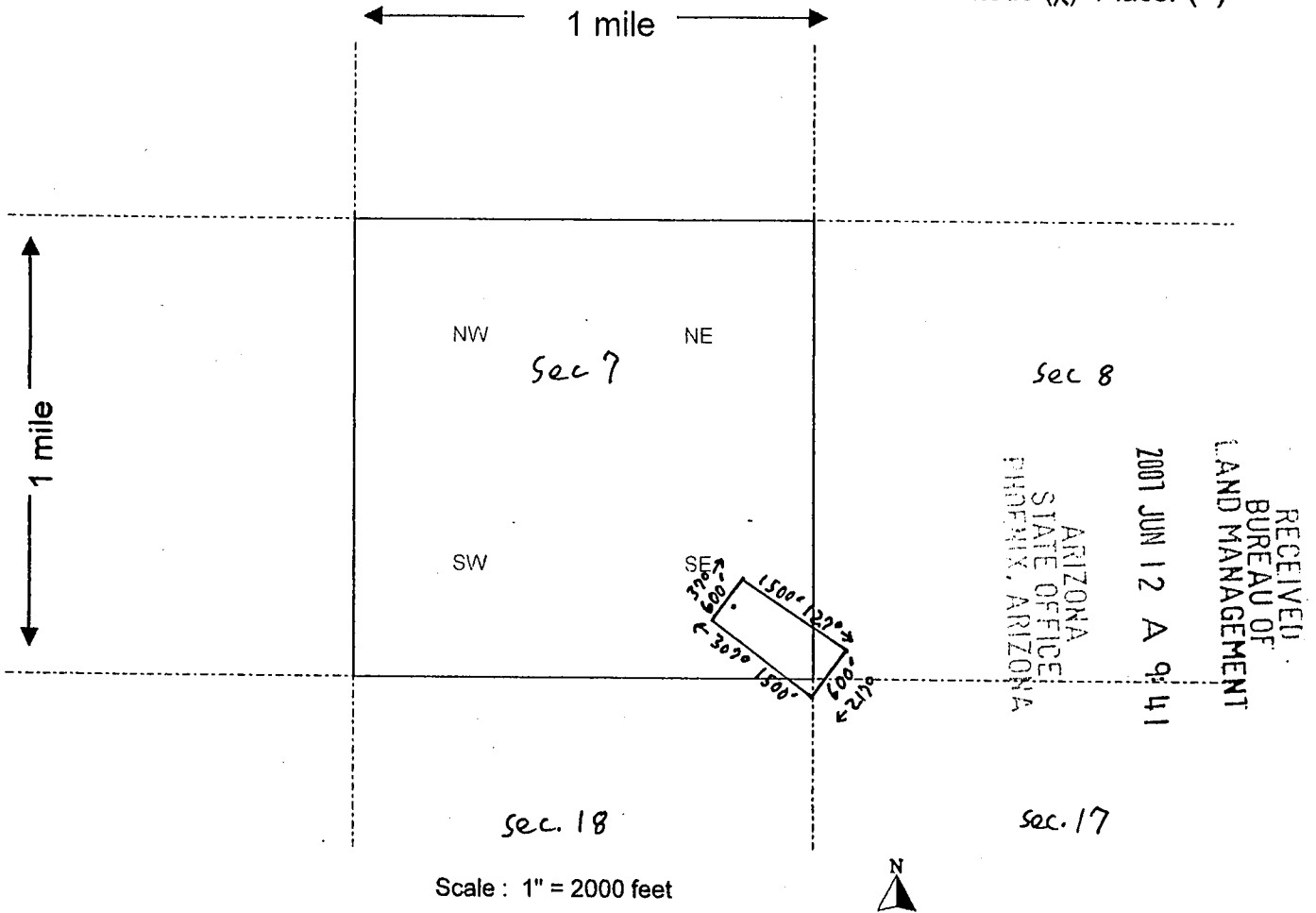
LOCATOR (s) Tim Neal (agent)

Form MCF100  
Revised July 2005

AMC 383807

**MINING CLAIM MAP**

Lode (x) Placer ( )



1. The above map depicts the Javelina # 25 mining claim, which is located in Section (s) 7, 8, 17 & 18, Township 11 N, Range 13 W, Gila and Salt River Base and Meridian, Mohave County, Arizona.
2. The type of corner and location monuments used are as follows: Minimum of 1.5" x 1.5" Wood Posts Projecting 4' above surface of ground.
3. The bearings and distances in degrees and feet between claim corners are as depicted on the map.

Form MCF100a  
Revised July 2005

This form is available from the Arizona Department of Mines & Mineral Resources and may be reproduced.

When Recorded Return Document to:

2  
\_\_\_\_\_  
Tim Neal  
\_\_\_\_\_  
3300 Skyline Blvd. # 325  
\_\_\_\_\_  
Reno, Nevada 89509

E-mail address: tenpan@sbcglobal.net



PAGE: 1 of 2 FEE # 2007049982

**B: 6821 P: 801**

OFFICIAL RECORDS  
OF MOHAVE COUNTY  
JOAN MCCALL,  
COUNTY RECORDER



06/01/2007 02:29 PM Fee: \$14.00  
DOC TYPE: MINE  
PAID BY: TIM NEAL

**LOCATION NOTICE FOR LODE MINING CLAIM**

NOTICE IS HEREBY GIVEN that the Javelina # 27  
\_\_\_\_\_  
\_\_\_\_\_  
lode mining claim has been located  
by Primus Resources, L.C. whose current mailing  
address is 2120 Carey Ave., Suite 310  
Cheyenne, Wyoming 82001

RECEIVED  
BUREAU OF  
LAND MANAGEMENT  
2007 JUN 12 A 9:41  
ARIZONA  
STATE OFFICE  
PHOENIX, ARIZONA  
BLM  
Date  
Stamp

The general course of this claim is NW(307°) - SE(127°) and it is situated in Mohave  
County, Arizona. This claim is 1500 feet in length and 600 feet in width. This claim runs  
from the location monument on which this location notice is posted approximately 1480 feet in a  
NW(307°) direction to the North end line and 20 feet in a SE(127°) direction to the  
South end line. This claim is marked by six monuments, one at each corner and one at the center of each  
end line of the claim.

The location monument on which this notice is posted is situated within Section SE 7, Township 11  
N, Range 13 W, Gila Salt River Base and Meridian, Arizona and this claim encompasses portions  
of the following quarter section (s), section (s), Township (s) and Range (s) SE 1/4 Sec. 7,  
T. 11 N., R. 13 W.

Gila Salt River Base and Meridian, Arizona.

The locality of this claim with reference to some natural object or permanent monument and additional information  
(if any) concerning its locality are as follows: From the Section Corner Marker located at the  
NW corner of section 18, T. 11 N, R. 13 W, GSRBM, it is 4,180 feet on an  
Azimuth bearing of 80 degrees to the SW corner of ~~Section~~ <sup>Javelina</sup> # 27 .

DATED AND POSTED on the ground this 21<sup>st</sup> day of May, 2007.

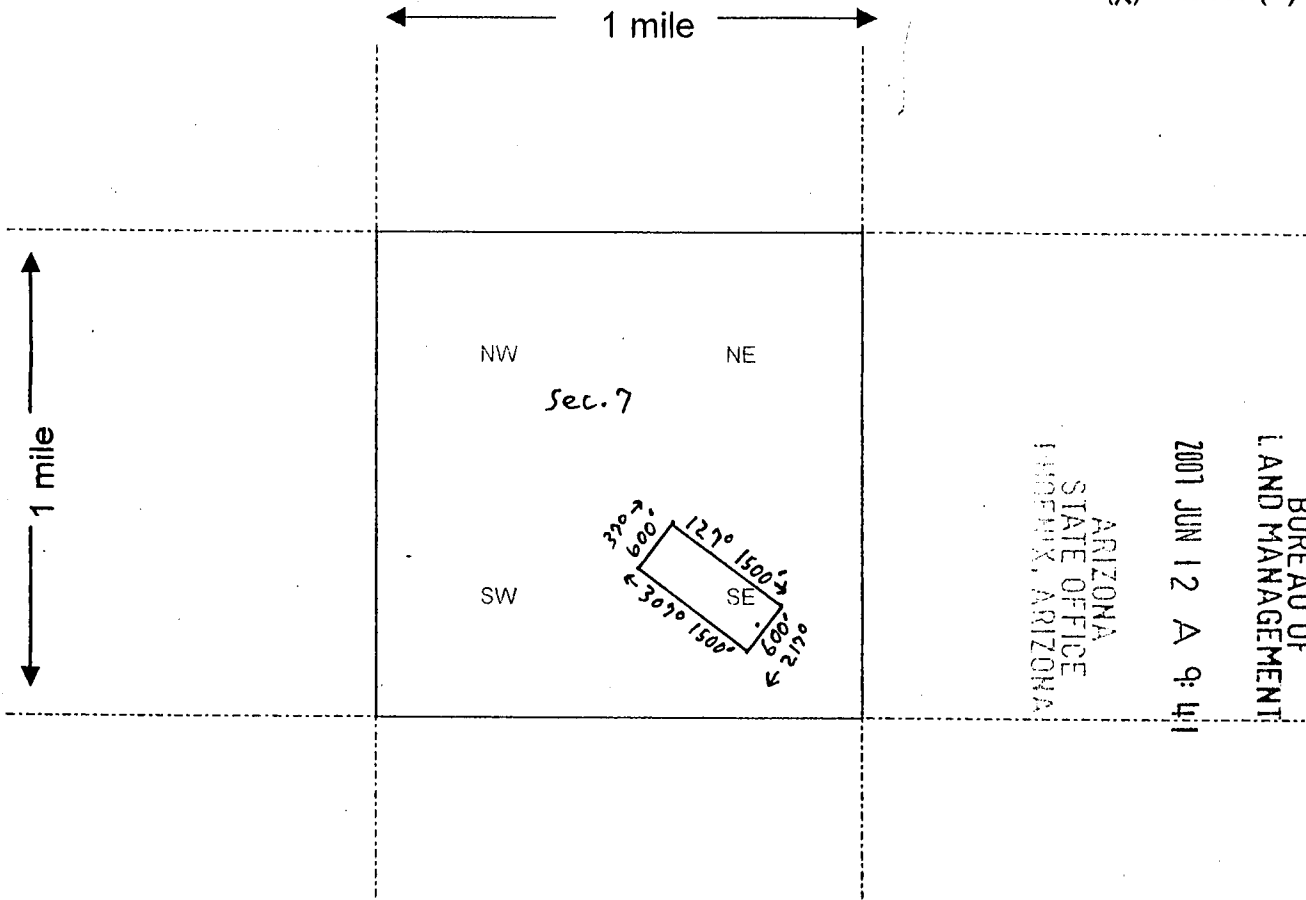
LOCATOR (s) Tim Neal (agent)

Form MCF100  
Revised July 2005

AMC 383808

**MINING CLAIM MAP**

Lode (x) Placer ( )



RECEIVED  
 BUREAU OF  
 LAND MANAGEMENT  
 2001 JUN 12 A 9:41  
 ARIZONA  
 STATE OFFICE  
 TUCSON, ARIZONA

Scale : 1" = 2000 feet



1. The above map depicts the Javelina # 27 mining claim, which is located in Section (s) 7, Township 11 N, Range 13 W, Gila and Salt River Base and Meridian, Mohave County, Arizona.
2. The type of corner and location monuments used are as follows: Minimum of 1.5" x 1.5" Wood Posts Projecting 4' above surface of ground.
3. The bearings and distances in degrees and feet between claim corners are as depicted on the map.

Form MCF100a  
 Revised July 2005

Input Parameters for Geographic Report with Land

System Id = CR

Admin State = AZ

Geo State =

Casetype Begins With

Case Disp Txt = AUTHORIZED, CANCELLED, EXPIRED, PENDING, REJECTED, RELINQUISHED, VOID, WITHDRAWN

Mer Twp Rng =

Section =

Mtrs = 14 0110N 0130W 003, 14 0110N 0130W 004, 14 0110N 0130W 006, 14 0110N 0130W 007, 14 0110N 0130W 008, 14 0110N 0130W 010, 14 0110N 0130W 017, 14 0110N 0130W 018, 14 0120N 0130W 031, 14 0120N 0130W 033, 14 0120N 0140W 036

Commodity =

Commodity Txt =

Pending Org =

Pend Org Decode =

Total Rows Returned: 13



RUN TIME: 07:59 AM

UNITED STATES DEPARTMENT OF INTERIOR  
BUREAU OF LAND MANAGEMENT  
GEOGRAPHIC REPORT WITH LAND  
Sorted by Serial Number

RUN DATE: 01/07/2008  
Page 1 of 2

Adm State: AZ

Serial Number: AZA 022098PT  
Total Case Acres: 33,995.040

<u>Casetype</u>	<u>Case Disp</u>			<u>Sect</u>	<u>Sur Typ</u>	<u>Sur Num</u>	<u>Suff</u>	<u>Subdivision</u>	<u>Act Pend</u>
221006	AUTHORIZED	14	0120N	0140W	036	ALIQ		ALL;	

*State ex*

Serial Number: AZA 025098  
Total Case Acres: 1.000

<u>Casetype</u>	<u>Case Disp</u>			<u>Sect</u>	<u>Sur Typ</u>	<u>Sur Num</u>	<u>Suff</u>	<u>Subdivision</u>	<u>Act Pend</u>
380913	EXPIRED	14	0110N	0130W	007	FF	1	SW;	
				018			1	NW;	

*Notice*

Serial Number: AZA 026187  
Total Case Acres: 395.000

<u>Casetype</u>	<u>Case Disp</u>			<u>Sect</u>	<u>Sur Typ</u>	<u>Sur Num</u>	<u>Suff</u>	<u>Subdivision</u>	<u>Act Pend</u>
282201	AUTHORIZED	14	0110N	0130W	006	LOTS		7;	
				007	ALIQ			W2NE,NENW,SE;	
				008	LOTS			1;	
				017	ALIQ			SWSW;	
								W2;	

*Row Road*

Serial Number: AZA 026187  
Total Case Acres: 395.000

<u>Casetype</u>	<u>Case Disp</u>			<u>Sect</u>	<u>Sur Typ</u>	<u>Sur Num</u>	<u>Suff</u>	<u>Subdivision</u>	<u>Act Pend</u>
282201	AUTHORIZED	14	0120N	0140W	036	ALIQ		SWNW,SW;	

*Row Road*

Serial Number: AZA 034299  
Total Case Acres: 4.250

<u>Casetype</u>	<u>Case Disp</u>			<u>Sect</u>	<u>Sur Typ</u>	<u>Sur Num</u>	<u>Suff</u>	<u>Subdivision</u>	<u>Act Pend</u>
380913	AUTHORIZED	14	0110N	0130W	003	RSDL		S2SWNW,E2SW,SWSESW;	
				004				E2NW,E2E2SW,W2W2SE;	
				010				S2NWNE,NW;	

*Notice*

RUN TIME: 07:59 AM

Adm State: AZ

UNITED STATES DEPARTMENT OF INTERIOR  
BUREAU OF LAND MANAGEMENT  
GEOGRAPHIC REPORT WITH LAND  
Sorted by Serial Number

RUN DATE: 01/07/2008

Page 2 of 2

Serial Number: AZA 034299

Total Case Acres: 4.250

<u>Casetype</u>	<u>Case Disp</u>	14	0120N	0130W	<u>Sect</u>	<u>Sur Typ</u>	<u>Sur Num</u>	<u>Suff</u>	<u>Subdivision</u>	<u>Act Pend</u>
380913	AUTHORIZED	<i>Notice</i>			033	RSDL			S2SWNWNW,NWSWNW,E2SW;	

TOWNSHIP 12 NORTH RANGE 14 WEST OF THE GILA & SALT RIVER MERIDIAN, ARIZONA

SECs	SUBDIVISION																Acres	Kind of Entry or Purpose	Serial Number or Order Number	Action Date	Remarks		
	NE 1/4				NW 1/4				SW 1/4				SE 1/4									Lots	Other Description
	NE	NW	SW	SE	NE	NW	SW	SE	NE	NW	SW	SE	NE	NW	SW	SE							
For orders affecting disposal or use of unidentified lands withdrawn for classification, minerals, water, and/or other public purposes, and Indian treaties, refer to Index to Miscellaneous Documents																							
32	X	X	X	X															DEED RECON TO US	A-19123	9/10/1986	PATENT 02-85-0066; MINERALS ONLY; LD TP: 28N 19W; O OPENING TO ENTRY 10/30/1986;	
2									X	X	X	X	X	X	X	X	1-4						
32	X	X	X	X															O OPENING TO ENTRY	A-19123	10/8/1986	EFF 10/30/1986; LD TP: 11N 15W;	
36																		ALL;	DEED OF RECON / SX	A-22098	5/12/1987	LD TP: 2N 10W;	
16																		ALL;					
32					X	X	X	X	X	X	X	X	X	X		X			LD TP: 5N 2E;	A-22448	5/12/1987		
36									X	X	X	X	X	X	X	X			LD TP: 2N 10W;	A-22098	7/2/1987	AT 9:00 AM ON 8/3/1987 THE MINERAL ESTATE ON THE RECONVEYED LANDS WILL BE OPEN TO APPLICATION UNDER THE GENERAL MINING LAWS AND THE MINERAL LEASING LAWS, SUBJECT TO EXISTING STATE ISSUED LEASES;	
16					X	X	X	X	X	X	X	X											
32					X	X	X	X	X	X	X	X	X	X		X			OPENING ORDER	A-22448	8/31/1987	AT 9:00 AM ON 8/30/1987 THE LANDS WILL BE OPEN TO THE PUBLIC LAND LAWS, MINING LAWS, AND MINERAL LEASING LAWS; OTHER TPS: 13N 13W, 13N 14W, 13N 15W, 13N 16W, 14N 12W, 15N 13W, 16N 13W, 16 1/2N 12W, 17N 12W, 17N 13W, 17N 14W, 18N 13W, 19N 19W, 21N 17W, 21N 20W, 22N 19W, 22N 20W, 23N 17W, 23N 20W, 24N 16W, 24N 17W, 24N 21W, 25N 15W, 25N 16W, 25N 21W, 26N 18W, 26N 21W, 27N 17W, 27N 19W, 27N 21W, 28N 17W, 28N 18W, 28N 20W;	
16	X	X	X	X									X	X	X	X			LD TP: 11N 11W;	A-22448	1/14/1988	AT 9:00 AM ON 2/16/1988 THE LANDS WILL BE OPEN TO THE OPERATION OF THE PUBLIC LAND LAWS;	
1									X	X	X	X	X	X	X	X	2-4						
3									X	X	X	X	X	X	X	X	1-4						
5									X	X	X	X	X	X	X	X	1-4						
7	X	X	X	X	X				X	X			X	X	X	X	1-4						
9																			ALL;				
11																			ALL;				
13																			ALL;				
15																			ALL;				
23																			ALL;				
25																			ALL;				
27	X	X	X	X	X				X	X			X	X	X	X							
35																			ALL; LD TP: 10N 15W;	A-23217-A	10/26/1988	MINERALS ONLY;	
5			X						X	X	X	X	X				2, 3						
6													X	X	X	X							
7		X			X				X								2, 3	LD TP: 11N 17W;		AZA-16574	1/9/1991	PERPETUAL;	
5																		PART W2;					

**TOWNSHIP 12 NORTH RANGE 14 WEST OF THE GILA & SALT RIVER MERIDIAN, ARIZONA**

SECS	SUBDIVISION																Acres	Kind of Entry or Purpose	Serial Number or Order Number	Action Date	Remarks		
	NE 1/4				NW 1/4				SW 1/4				SE 1/4									Lots	Other Description
	NE	NW	SW	SE	NE	NW	SW	SE	NE	NW	SW	SE	NE	NW	SW	SE							
For orders affecting disposal or use of unidentified lands withdrawn for classification, minerals, water, and/or other public purposes, and Indian treaties, refer to Index to Miscellaneous Documents																							
6					X	X	X	X	X	X	X	X						PART E2;					
7																		PART NWNE, N2NW;		WDL AUBREY PEAK WILDERNESS AREA, PL 101-628	AZA-25476	11/28/1990	SEGREGATED FROM THE PUBLIC LAND LAWS AND THE MINING LAWS, INCLUDING THE MINERAL LEASING LAWS; PERPETUAL; OTHER TPS: 12N 15W, 13N 15W;
5									X	X	X	X					3						
8			X		X				X				X	X	X	X							
9									X	X	X	X											
16			X		X				X				X	X	X	X							
21	X																						
22					X	X	X	X	X	X	X	X											
26											X	X											
27	X	X	X	X	X				X				X	X	X	X							
35	X	X	X	X	X																		
36							X		X	X	X	X						LD TP: 11N 13W;		R/W HIGHWAY	AZA-26187	2/27/1992	PERPETUAL;

Input Parameters for Geographic Report with Land

System Id = CR

Admin State = AZ

Geo State = AZ

Casetype Begins With

Case Disp Txt = AUTHORIZED, CANCELLED, EXPIRED, PENDING, REJECTED, RELINQUISHED, WITHDRAWN

Mer Twp Rng = 14 0110N 0130W, 14 0120N 0130W

Section =

Mtrs =

Commodity =

Commodity Txt =

Pending Org =

Pend Org Decode =

Total Rows Returned: 86

RUN TIME: 12:44 PM

UNITED STATES DEPARTMENT OF INTERIOR  
BUREAU OF LAND MANAGEMENT  
GEOGRAPHIC REPORT WITH LAND  
Sorted by Meridian Township Range

RUN DATE: 06/25/2007  
Page 1 of 5

Adm State: AZ

Serial Number: AZA 022098PT  
Total Case Acres: 33,995.040

<u>Casetype</u>	<u>Case Disp</u>	14	0110N	0130W	<u>Sect</u>	<u>Sur Typ</u>	<u>Sur Num</u>	<u>Suff</u>	<u>Subdivision</u>	<u>Act Pend</u>
221006	AUTHORIZED				002	ALIQ			S2N2,S2;	
						LOTS			1-4;	
					032	ALIQ			ALL;	

Serial Number: AZA 025098  
Total Case Acres: 1.000

<u>Casetype</u>	<u>Case Disp</u>	14	0110N	0130W	<u>Sect</u>	<u>Sur Typ</u>	<u>Sur Num</u>	<u>Suff</u>	<u>Subdivision</u>	<u>Act Pend</u>
380913	EXPIRED				007	FF		1	SW;	
					018			1	NW;	

Serial Number: AZA 025503  
Total Case Acres: 38,470.000

<u>Casetype</u>	<u>Case Disp</u>	14	0110N	0130W	<u>Sect</u>	<u>Sur Typ</u>	<u>Sur Num</u>	<u>Suff</u>	<u>Subdivision</u>	<u>Act Pend</u>
231106	AUTHORIZED				019	FF			PART S2S2SW,S2SWSE;	
					026				PART W2SWSW;	
					027	ALIQ			SW,SWSE;	
						FF		1	PART SWNE,NWNW,S2NW,N2SE;	
								2	PART SESE;	
					028	ALIQ			S2N2,S2;	
						FF			PART N2N2;	
					029	ALIQ			S2N2,S2;	
						FF			PART N2N2;	
					030	ALIQ			W2NE,SENE,E2W2,SE;	
						FF			PART LOT 1, NENE;	
						LOTS			2-4;	
					031	ALIQ			E2,E2W2;	
						LOTS			1-4;	
					032	ALIQ			ALL;	
					033					
					034				W2NE,NW,N2SW,NWSE;	

RUN TIME: 12:44 PM

UNITED STATES DEPARTMENT OF INTERIOR  
BUREAU OF LAND MANAGEMENT  
GEOGRAPHIC REPORT WITH LAND  
Sorted by Meridian Township Range

RUN DATE: 06/25/2007  
Page 2 of 5

Adm State: AZ

FF

PART S2SW,SWSE;

Serial Number: AZA 026187  
Total Case Acres: 395.000

<u>Casetype</u>	<u>Case Disp</u>	14	0110N	0130W	<u>Sect</u>	<u>Sur Typ</u>	<u>Sur Num</u>	<u>Suff</u>	<u>Subdivision</u>	<u>Act Pend</u>
282201	AUTHORIZED				006	LOTS			7;	
					007	ALIQ			W2NE,NENW,SE;	
						LOTS			1;	
					008	ALIQ			SWSW;	
					013				N2;	
					014				S2,NE;	
					017				W2;	
					020				NENW,NE;	
					021				N2N2;	
					022					
					023				N2NW;	

Serial Number: AZA 028721  
Total Case Acres: 1,077.700

<u>Casetype</u>	<u>Case Disp</u>	14	0110N	0130W	<u>Sect</u>	<u>Sur Typ</u>	<u>Sur Num</u>	<u>Suff</u>	<u>Subdivision</u>	<u>Act Pend</u>
240006	AUTHORIZED				036	ALIQ			S2SE;	

Serial Number: AZA 02872101  
Total Case Acres: 1,077.700

<u>Casetype</u>	<u>Case Disp</u>	14	0110N	0130W	<u>Sect</u>	<u>Sur Typ</u>	<u>Sur Num</u>	<u>Suff</u>	<u>Subdivision</u>	<u>Act Pend</u>
274000	PENDING				036	ALIQ			S2SE;	Y

RUN TIME: 12:44 PM

UNITED STATES DEPARTMENT OF INTERIOR  
BUREAU OF LAND MANAGEMENT  
GEOGRAPHIC REPORT WITH LAND  
Sorted by Meridian Township Range

RUN DATE: 06/25/2007  
Page 3 of 5

Adm State: AZ

Serial Number: AZA 029456  
Total Case Acres: 1,077.700

<u>Casetype</u>	<u>Case Disp</u>	14	0110N	0130W	<u>Sect</u>	<u>Sur Typ</u>	<u>Sur Num</u>	<u>Suff</u>	<u>Subdivision</u>	<u>Act Pend</u>
206400	AUTHORIZED				036	ALIQ			S2SE;	

Serial Number: AZA 018606PT  
Total Case Acres: 65,318.290

<u>Casetype</u>	<u>Case Disp</u>	14	0120N	0130W	<u>Sect</u>	<u>Sur Typ</u>	<u>Sur Num</u>	<u>Suff</u>	<u>Subdivision</u>	<u>Act Pend</u>
221006	AUTHORIZED				016	ALIQ			ALL;	

Serial Number: AZA 023217AP  
Total Case Acres: 135,762.680

<u>Casetype</u>	<u>Case Disp</u>	14	0120N	0130W	<u>Sect</u>	<u>Sur Typ</u>	<u>Sur Num</u>	<u>Suff</u>	<u>Subdivision</u>	<u>Act Pend</u>
220100	AUTHORIZED				005	ALIQ			S2;	
						LOTS			1-4;	
					007	ALIQ			SENW,E2SW,SE;	
						LOTS			1-4;	
					009	ALIQ			ALL;	
					017					
					019				E2,E2W2;	
						LOTS			1-4;	
					021	ALIQ			ALL;	
					029				NE,E2NW;	

Serial Number: AZA 025083  
Total Case Acres: 1.000

<u>Casetype</u>	<u>Case Disp</u>	14	0120N	0130W	<u>Sect</u>	<u>Sur Typ</u>	<u>Sur Num</u>	<u>Suff</u>	<u>Subdivision</u>	<u>Act Pend</u>
380913	EXPIRED				022	FF		1	NWSWSE;	



UNITED STATES DEPARTMENT OF INTERIOR  
 BUREAU OF LAND MANAGEMENT  
 GEOGRAPHIC REPORT WITH LAND  
 Sorted by Meridian Township Range

Serial Number: AZA 025475  
 Total Case Acres: 129,800.000

<u>Casetype</u>	<u>Case Disp</u>	14	0120N	0130W	<u>Sect</u>	<u>Sur Typ</u>	<u>Sur Num</u>	<u>Suff</u>	<u>Subdivision</u>	<u>Act Pend</u>
231106	AUTHORIZED				001	ALIQ			S2;	
						LOTS			1-4;	
					002	ALIQ			S2;	
						LOTS			1-4;	
					003	ALIQ			S2;	
						LOTS			1-4;	
					004	ALIQ			S2;	
						LOTS			1-4;	
					005	ALIQ			S2;	
						LOTS			1-4;	
					006	FF			PART LOTS 1,2,N2SE,SESE;	
					008	ALIQ			E2,NENW;	
						FF			PART W2NW,SESW,E2SW;	
					009	ALIQ			ALL;	
					010					
					011					
					012					
					013					
					014					
					015					
					016				NE,N2NW;	
						FF			PART S2NW,NESW,N2SE,SESE;	
					017				PART N2NE,NENW;	
					022	ALIQ			N2NE,SENE,NESE;	
						FF			PART SESE;	
									PART SWNE,N2NW,SESW,NWSE;	
					023	ALIQ			ALL;	
					024					
					025				N2,NESE;	
						FF			PART N2SW,NWSE,SESE;	
					026	ALIQ			N2NE,NENW;	
						FF			PART S2NE,NWNW,SESW;	
					027				PART NENE;	

RUN TIME: 12:45 PM

UNITED STATES DEPARTMENT OF INTERIOR  
BUREAU OF LAND MANAGEMENT  
GEOGRAPHIC REPORT WITH LAND  
Sorted by Meridian Township Range

RUN DATE: 06/25/2007  
Page 5 of 5

Adm State: AZ

Serial Number: AZA 028050

Total Case Acres: 5.000

<u>Casetype</u>	<u>Case Disp</u>	14	0120N	0130W	<u>Sect</u>	<u>Sur Typ</u>	<u>Sur Num</u>	<u>Suff</u>	<u>Subdivision</u>	<u>Act Pend</u>
380913	EXPIRED				022	ALIQ			W2W2;	

Serial Number: AZA 033884

Total Case Acres: 1.000

<u>Casetype</u>	<u>Case Disp</u>	14	0120N	0130W	<u>Sect</u>	<u>Sur Typ</u>	<u>Sur Num</u>	<u>Suff</u>	<u>Subdivision</u>	<u>Act Pend</u>
380913	AUTHORIZED				022	RSDL			SWSWNE,NW,NENESW,NWNWSE;	
					035				NE;	
					036				E2NW;	





